Terminal Area Forecast Summary

Fiscal Years 2001-2015

December 2001

U.S. Department of Transportation
Federal Aviation Administration
FAA-APO-01-7

Preface

This publication provides aviation data users with summary historical statistics on passenger demand and aviation activity at U.S. airports, in particular, at the 31 large hub airports with one percent or more of total enplanements. It also contains forecasts for all airports in the National Plan of Integrated Airport Systems (NPIAS) which were prepared and reviewed prior to the terrorist attacks of September 11 and therefore, do not reflect the impact of these events. Thus, the utility of this document to aviation planners is only as to what has happened in the past and as a benchmark to measure the impact of the September 11 incidents on future activity.

The Terminal Area Forecast (TAF) is developed by the Federal Aviation Administration's (FAA) Statistics and Forecast Branch, Office of Aviation Policy and Plans, and uses as a primary input the national forecasts of aviation activity contained in the revised forecast tables that can be found in the web version of the FAA Aerospace Forecasts: Fiscal Years 2001-2012 (March 2001) at the following address:
http://api.hq.faa.gov/apo_home.asp.

The TAF will be updated using March 2002 national forecasts and the most recent airport specific data available. The revised airport specific forecasts will be sent out for regional review in June 2002 and published in fall 2002.

The TAF can be accessed from two Internet locations. A copy of the TAF database and Windows 98-based TAF model are located at http://www.apo.data.faa.gov/. The TAF model allows users to create their own scenarios and forecasts. The TAF model may assist users in creating their own assessment of the impact of the September 11 attack and subsequent events on the future activity of individual airports. Also, the user can download the TAF forecast publication from this site. The publication includes data for all FAA and contract towers as well as terminal radar approach control facilities (TRACONs). This document is organized by the nine FAA regions.

Additionally, the user can access TAF data directly at http://www.apo.data.faa.gov/. This JAVA-based model allows the public to access and print historical (1976 to 2000) and forecast (2001 to 2015) aviation activity data by individual airport, state, or FAA region.

The Office of Aviation Policy and Plans regrets any inconvience to the public caused by the time needed to prepare new forecasts which reflect the effect of the September 11th attacks.

John M. Rodgers
Director, Office of Aviation Policy and Plans

Acknowledgments

This document was prepared by the Statistics and Forecast Branch of the FAA Office of Aviation Policy and Plans. Daniel E. Taylor and Peter LeBoff have primary responsibility for the development of the forecasts. Robert L. Bowles, Manager, Statistics and Forecast Branch; Roger Schaufele, Charles Moles, and Cheryl Miner, industry economists, also contributed their valuable support.

The software support was executed under the direction of Carlton R. Wine, Manager, Information Systems Branch. Mr. Wine and his staff organize and manage the data bases used to produce the forecasts, update the computer programs, and carry out the computer operations necessary to produce the individual airport forecasts. We extend a special thanks to Damien G. Agostinelli and Philip Sperry who programmed the TAF software and have made the access and analysis of this airport data so more efficient.

Special acknowledgments are made to FAA Regional and District Office staff, particularly Airports and Air Traffic personnel, for their assistance in coordinating the regional reviews, state input, and forecast recommendations. The reviews and comments of the regional offices were extremely important and useful in guiding the Statistics and Forecast Branch in making adjustments to the preliminary version of the report. Undoubtedly, their effort has enhanced the accuracy and credibility of the final product.

Table of Contents

Page

Preface i
Acknowledgments ii
Table of Contents iii
Summary Highlights for Fiscal Year 2000 1
Forecast Process 2
TAF and National Forecast Totals 5

National Summary Tables

Table S-1 Enplanements at Large Hub Airports 7
Graph S-1 Enplanements Growth Rates for Large Hub Airports 2000 to 2015 8
Table S-2 Airport Operations at Large Hub Airports 9
Graph S-2 Airport Operations Growth Rates for Large Hub Airports 2000 to 2015 10
Table S-3 Air Traffic Control Towers and Contract Towers by Region and State 11
Table S-4 Ranking of Top 100 FAA Towers by Total Enplanements, FY 2000 12
Table S-5 Summary of Enplanements and Airport Operations at FAA Towers and Contract Towers ... 15
Table S-6 Commercial Airport Operations Summary by Region 16
Table S-7 Itinerant Airport Operations Summary by Region 17
Table S-8 Total Airport Operations Summary by Region 18
Table S-9 Instrument Operations Summary by Region 19
Table S-10 Enplanements Summary by Region 20

Regional Tables

Alaska ..... AAL-i
Central ..... ACE-i
Eastern ..... AEA-i
Great Lakes ..... AGL-i
New England ..... ANE-i
Northwest Mountain ..... ANM-i
Southern ..... ASO-i
Southwest ..... ASW-i
Western Pacific ..... AWP-i

Appendix A: Description of Activity Measures A-1
Appendix B: List of Hub Towers B-1

Summary Highlights for Fiscal Year 2000

- A total of 703.9 million passengers were enplaned at U.S. airports in 2000. Enplanements at FAA and Federal contract towered airports in 2000 summed to 699.7 million.

- The top 100 air carrier airports accounted for 664.5 million enplanements in 2000, or 94 percent of total enplanements at U.S. airports.

- FAA towers handled 53.2 million operations (takeoffs and landings) in 2000, including 24.1 million commercial aircraft operations.

- Towers operated under Federal contract by FAA handled 15.8 million operations, including 1.8 million commercial operations.

- The 31 large hub airports (enplaning one percent of total passengers) enplaned 492.3 million passengers in 2000.

- The 35 medium hub airports (enplaning 0.25 to 0.99 percent of total passengers) recorded 133.3 million enplanements in 2000.

- Atlanta (39.4 million enplanements), Chicago O'Hare (34.3 million), Los Angeles (32.1 million), Dallas/Ft. Worth (28.7 million), and San Francisco (19.6 million) are the five largest U.S. commercial airports, accounting for 21.9 percent of total enplanements at U.S. airports.

- Atlanta is projected to remain the country's busiest airport through the forecast period. Los Angeles will overtake Chicago O'Hare for second busiest airport.

- Enplanements at Phoenix, Ft. Lauderdale, and Baltimore-Washington airports are projected to grow fastest among large hub airports.

- The FAA's Southern region airports enplaned 156.2 million passengers in 2000, more than any other region and 22 percent of total passenger enplanements. The Western Pacific region followed with 147.0 million enplanements.

- The Southern region is expected to remain the largest region and Western Pacific region will remain in second place.

Forecast Process

Introduction

This Terminal Area Forecast (TAF) contains historical and forecast data for enplanements, airport operations, and instrument operations. The data cover the 266 FAA towered airports, 195 Federal contract tower airports, 180 radar approach control facilities, and 3,031 non-FAA airports. Data in the TAF are presented on a U.S. Government fiscal year basis (October through September).

The TAF is on the Internet at two locations. A copy of the TAF database and Windows95-based TAF model are located at *http://api.hq.faa.gov/*. The TAF model allows users to develop alternative scenarios and forecasts. Also at this web address, you will find a download version of the TAF publication. The publication includes all FAA and contract towers as well as terminal radar approach control facilities (TRACONs). This document is divided by the nine FAA regions.

Additionally, you can access the TAF data directly at *http://www.apo.data.faa.gov/*. This JAVA-based model allows public access to historical and forecast aviation activity data by individual airport, state, or FAA region.

The TAF is prepared to assist the FAA in meeting its planning, budgeting, and staffing requirements. In addition, state aviation authorities and other aviation planners use the TAF as a basis for planning future airport improvements.

Data presented in the TAF show historical information from 1976 through 2000 and forecasts for to 2015. The forecasts were prepared prior to the terrorist event of September 11, 2001 and represent historical trends at that time. New forecasts are being prepared which will go out for regional review in June 2002 and will be published in Fall 2002.

The tables available on the Internet contain annual historical data (1976-2000) and forecasts (2001-2015). The airport activity data consist of the following:

- ***enplanements (originating and connecting)*** for air carriers and commuters;
- ***itinerant operations*** for air carriers, commuters and air taxis, general aviation (GA), and military;
- ***local operations*** for GA and military aircraft; and
- ***total instrument operations*** (primary and secondary).

Appendix A furnishes a detailed description of the activity data elements in the TAF.

Forecast Method

Aviation activity forecasts at FAA-towered and contract towered airports are developed using historical relationships between airport activity measures and local and national factors influencing aviation activity. Each estimate is examined for its reasonableness by comparisons with historical trends and for consistency with airport activity. If forecasts deviate from their expected trend, FAA employs other statistical techniques to reforecast the series. Other methods may include use of other functional forms and the use of growth rates developed separately from TAF. The TAF may incorporate estimates prepared by local authorities and/or recent FAA-approved airport master plan forecasts, when the forecast staff economists conclude that the methods used to develop these forecasts are accept-

able. In addition, the 40 commercial service airports in the large hub cities receive a more in-depth review by FAA economists. The analyses of these hub city airports include additional consideration for the effect of local economic variables (such as income, employment, etc.) and the growth of originating and connecting traffic as well as the price of flying to and from that airport. The hub forecasts also include assumptions regarding the seating capacity and load factors for aircraft operating out of the airport.

The TAF assumes an unconstrained demand for aviation services based upon local and national economic conditions as well as conditions within the aviation industry. In other words, an airport's forecast is developed independent of the ability of the airport and the air traffic control system to furnish the capacity required to meet demand. However, if the airport historically functions under constrained conditions, the FAA forecast may reflect those constraints since they are embedded in historical data. In statistical terms, the relationships between economic growth data and data representing growth in aviation activity reflect those constraints.

Because military operations forecasts often have national security implications, the Department of Defense (DOD) provides only limited information on future aviation activity. Hence, the TAF projects military activity at its present level except when FAA has specific knowledge of a change. For instance, DOD may announce a base closing or may shift an Air Force wing from one base to another.

For all FAA towers and non-FAA facilities with air carrier or commuter passenger service, the TAF corresponds to prevailing local and national trends. For non-FAA facilities, which rely solely on Form 5010 data for general aviation activity levels, operations are held constant unless otherwise specified by a local or regional official.

Forecast Review Process

Initially, FAA headquarters staff and management review FAA and federal contract tower airport forecasts. These preliminary estimates are then submitted to FAA regional and district offices for review. Suggested changes made by the FAA regional staff are reviewed and, if determined reasonable by APO staff economists, are incorporated into the TAF. Significant increases in commercial activity are normally incorporated into the TAF only where APO receives verifiable evidence of a firm commitment by an air carrier or commuter airline to initiate new service.

Summary statistics presented in the TAF differ marginally from the national totals contained in the revised edition of FAA Aerospace Forecasts: Fiscal Years 2001-2012. Reasons for the minor differences are threefold. First, the TAF forecast methods rely, in part, upon an airport's historical national share of aviation activity, but also consider airport specific trends. In particular, large hub airport forecasts are based, in part, on the projected local economic activity and airport specific airline fares. Second, the TAF includes facilities not serviced by the FAA in its totals. These facilities make up a large share of the general aviation operations activity shown in the summary tables. Finally, individual forecasts are not scaled to force aggregates to equal national totals.

Data Sources

The forecast process begins with an update of the latest historical passenger and aircraft activity data, using information derived from

several data sources. FAA's National Flight Data Center provides general airport information such as the airport name, location, and location identifier. Airport operations and instrument (radar assisted) operations data for airports with FAA and Federal contract air traffic control services are reported by FAA air traffic and Federal contract tower staff. Operations at non-FAA airports are taken from FAA Form 5010 reports on aviation activity at the airport as estimated by FAA inspectors and/or information provided by airport managers, state aviation activity surveys and other information.

U.S. domestic and international (U.S. and foreign flag carriers) enplanements are derived from the Department of Transportation's (DOT) Form T-100 data. Commuter enplanements are derived from both DOT Forms T-100 and 298-C data.

Based aircraft data are supplied by state aviation officials and reported on FAA Form 5010. These data show numbers of aircraft, mostly general aviation aircraft, permanently based at an airport.

For the most part, the TAF contains actual historical data through fiscal year 2000. However, international and commuter enplanements contain estimates for the fourth quarter of fiscal year 2000 (July to September). Appendix A contains a detailed description of each TAF data element.

TAF and National Forecast Totals

Events of September 11, 2001

The events of September 11, 2001 and its aftermath have left in its wake shock waves throughout the aviation industry. Commercial and general aviation demand and aircraft activity have been substantially reduced by these events. The forecasts presented in this TAF do not reflect these changes.

The forecasts presented herein were generally completed by September 11th. Hence, the forecasts are a reflection of how the FAA viewed the aviation industry just prior to the terrorist attacks. Next year's TAF will reflect a substantially different forecast based on our knowledge and understanding of events at that time. Revised forecasts reflecting the events of September 11 will be prepared and sent out for regional review in June 2002 and the 2002 TAF will be published in Fall 2002.

National Forecast Trends

Trends at individual airports reflect to varying degrees national trends taking place within the aviation industry. Therefore, a change from last year's TAF reflects, in part, changes in the national forecast. Changes also reflect, of course, dynamics occurring at individual airports.

National forecasts published on our website in March 2001 projected aircraft operations (takeoffs and landings) at FAA and Federal contract tower airports growing at an annual rate of 2.4 percent over the next 12 years. As a result of the impact of September 11 and current economic conditions, growth is expected to average 1.8 percent with declining traffic during 2002.

Data Summary and Comparisons

In fiscal year 2000, the FAA served 266 towers (levels 1 through 5) and 195 Federal contract towers. California has the most FAA towers with 33, followed by Texas with 19. Regions with the most FAA towers are Southern and Western Pacific, which operate 52 and 49 FAA towers, respectively. Table S-3 presents FAA and Federal contract towers by region and state.

The 31 large hub airports enplaned 492.3 million passengers in fiscal year 2000 while 35 medium and 71 small hub airports enplaned 133.3 and 55.2 million passengers, respectively. The 325 non-hub airports enplaned 18.8 million passengers. Table S-5 presents passenger enplanements and airport operations by hub size. Appendix B contains a listing of hub airports classified by size (large, medium, small, and non-hub) as well as a list of Federal contract towers.

Operations (arrivals and departures) at large hub airports totaled 15.2 million compared to levels of 8.3 and 9.6 million at medium and small hub airports, respectively. Total airport operations by hub size are shown in Table S-5.

Non-hub airports accounted for 35.9 million operations or 52 percent of total operations at FAA and Federal contract towers. General aviation aircraft operations account for the majority of operations at these smaller airports.

Tables S-6 through S-10 summarize airport operations and enplanements by region from 1996 through 2015. The Southern (26.4 million), Western Pacific (21.7 million), and Great Lakes (21.2 million) regions rank as the top three FAA regions in airport operations. Operations for all TAF airports totaled 127.1 million in 2000.

Aircraft operations in the Western Pacific and Northwest Mountain regions are projected to to be the fastest growing FAA regions. The Southern region led the FAA regions in passengers enplaned with 156.2 million in fiscal year 2000, followed by Western Pacific with 147.0 million passengers.

Large, Medium, and Small Hubs

This section reports historical data and forecast aviation activity summaries for the nation's hub airports. An airport qualifies as a ***large*** hub with one percent or more of total U.S. passengers enplaned. A ***medium*** hub airport enplanes from 0.25 to 0.99 percent of total U.S. passengers while ***small*** and ***non***-hub airports enplane from 0.05 to 0.249 percent and less than 0.05 percent, respectively. Table S-5 shows enplanements and operations for FAA towered airports by hub size.

Forecasts

Table S-1 presents pre September enplanement forecast summaries for large hub airports. Atlanta was the busiest passenger airport in fiscal year 2000 (39.4 million passengers), followed by Chicago O'Hare with 34.3 million, Los Angeles with 32.1 million, and Dallas/Ft. Worth with 28.7 million.

Atlanta and Los Angeles will experience the strongest growth in enplanements among the top four airports. Graph S-1 shows relative enplanements growth over the next 15 years. The five fastest growing airports are Phoenix, Ft. Lauderdale, Baltmore-Wash-ington, Philadelphia, and Cincinnati.

Houston Intercontinental, Baltimore-Washington (BWI), and Washington Dulles will make the largest upward movement in ranking of enplanements. Houston moves up from 14th to 8th, BWI moves from 26th to 21st, and Washington Dulles moves up from 27th to 23rd position. Hub airports with the largest drop in hub rankings are San Francisco (from 5th to 11th) and New York's La Guardia (from 19th to 25th)

Table S-2 presents operations forecast summaries for the 31 large hub airports. In fiscal year 2000, FAA controllers at Atlanta handled 922,000 landings and takeoffs, a workload slightly higher than Chicago O'Hare, which totaled 906,000 operations. The next busiest airports are Dallas/Ft. Worth and Los Angeles with 875,000 and 781,000 airport operations, respectively.

In 2015, Atlanta is projected to have the largest number of operations followed by Dallas/Ft. Worth. Operations at Chicago O'Hare increase relatively slowly dropping Chicago to 4th in the operations ranking by 2015. Los Angeles moves into third position.
Graph S-2 shows that three airports growing fastest in operations are Phoenix, Baltimore-Washington and Houston Intercontinental. Cincinnati and Houston Intercontinental are expected to move into the list of the top 10 busiest airports replacing Miami and Minneapolis-St. Paul.

The 35 medium hubs enplaned 133.3 million passengers and 8.3 million operations in 2000.

Table S-1.
Enplanements At Large Hub Airports*
(In Thousands)

Forecast Prepared Before 09-11-01
and is under revision

Loc ID	Reg	Airport Name	2000	2000** Percent	2001	2005 +	2015 +	Airport Ranking 2000	Airport Ranking 2015
ATL	ASO	THE WILLIAM B HARTSFIELD ATLANTA INTL	39,411	5.60	39,375	46,089	65,037	1	1
ORD	AGL	CHICAGO O'HARE INTL	34,317	4.88	34,153	38,552	49,445	2	3
LAX	AWP	LOS ANGELES INTL	32,067	4.56	32,332	37,192	52,029	3	2
DFW	ASW	DALLAS/FORT WORTH INTERNATIONAL	28,663	4.07	28,066	32,846	45,578	4	4
SFO	AWP	SAN FRANCISCO INTERNATIONAL	19,572	2.78	18,498	21,155	28,154	5	11
DEN	ANM	DENVER INTL	18,264	2.59	18,883	21,947	29,937	6	7
PHX	AWP	PHOENIX SKY HARBOR INTL	17,901	2.54	18,652	23,097	34,955	7	5
DTW	AGL	DETROIT METROPOLITAN WAYNE COUNTY	17,524	2.49	17,873	21,379	31,246	8	6
EWR	AEA	NEWARK INTL	17,296	2.46	17,144	19,832	27,766	9	12
MSP	AGL	MINNEAPOLIS-ST PAUL INTL/WOLD-CHAMBERLAIN/	17,017	2.42	17,203	20,121	28,396	10	10
LAS	AWP	MC CARRAN INTL	17,001	2.42	17,530	20,693	29,152	11	9
MIA	ASO	MIAMI INTL	16,796	2.39	16,716	18,993	26,368	12	14
JFK	AEA	JOHN F KENNEDY INTL	16,227	2.31	16,080	18,363	24,973	13	15
IAH	ASW	HOUSTON INTERCONTINENTAL AIRPORT	16,182	2.30	16,564	19,905	29,339	14	8
STL	ACE	LAMBERT-ST LOUIS INTL	15,391	2.19	14,552	17,091	23,629	15	16
MCO	ASO	ORLANDO INTL	14,677	2.09	15,136	18,462	27,126	16	13
BOS	ANE	GENERAL EDWARD LAWRENCE LOGAN INTL	13,898	1.97	13,816	15,532	20,050	17	20
SEA	ANM	SEATTLE-TACOMA INTL	13,854	1.97	14,225	16,531	22,706	18	18
LGA	AEA	LA GUARDIA	12,498	1.78	12,567	13,373	15,468	19	25
PHL	AEA	PHILADELPHIA INTL	12,130	1.72	13,022	15,660	22,928	20	17
CLT	ASO	CHARLOTTE/DOUGLAS INTL	11,178	1.59	11,936	13,436	17,823	21	22
CVG	ASO	CINCINNATI/NORTHERN KENTUCKY INTERNATIONAL	11,156	1.58	9,185	13,560	20,972	22	19
HNL	AWP	HONOLULU INTL	10,815	1.54	10,511	11,775	15,431	23	26
PIT	AEA	PITTSBURGH INTERNATIONAL	9,613	1.37	10,520	11,766	15,412	24	27
SLC	ANM	SALT LAKE CITY INTL	9,499	1.35	9,297	11,117	15,667	25	24
BWI	AEA	BALTIMORE-WASHINGTON INTL	9,443	1.34	10,617	12,544	18,191	26	21
IAD	AEA	WASHINGTON DULLES INTERNATIONAL	9,353	1.33	8,501	10,675	17,062	27	23
TPA	ASO	TAMPA INTL	7,893	1.12	8,200	9,331	12,263	28	29
SAN	AWP	SAN DIEGO INTL-LINDBERGH FLD	7,845	1.11	7,953	9,016	12,217	29	30
FLL	ASO	FORT LAUDERDALE/HOLLYWOOD INTL	7,645	1.09	8,541	10,369	14,845	30	28
DCA	AEA	WASHINGTON NATIONAL	7,205	1.02	7,959	8,541	10,107	31	31

* This selection of airports includes major air carrier airports in metropolitan areas where the total enplanements in the air carrier airports in the area summed to more than 1 percent of the national total. This selection is based on 2000 enplanements.
**Percent of total enplanements.

+ Absolute values for enplanements are no longer valid due to the impact of September 11 and the economic downturn. These projections are only provided to show likely changes in the relative positions of airports with respect to future aviation activity.

Graph S-1. Enplanements Growth Rates For Large Hub Airports - 2000 to 2015

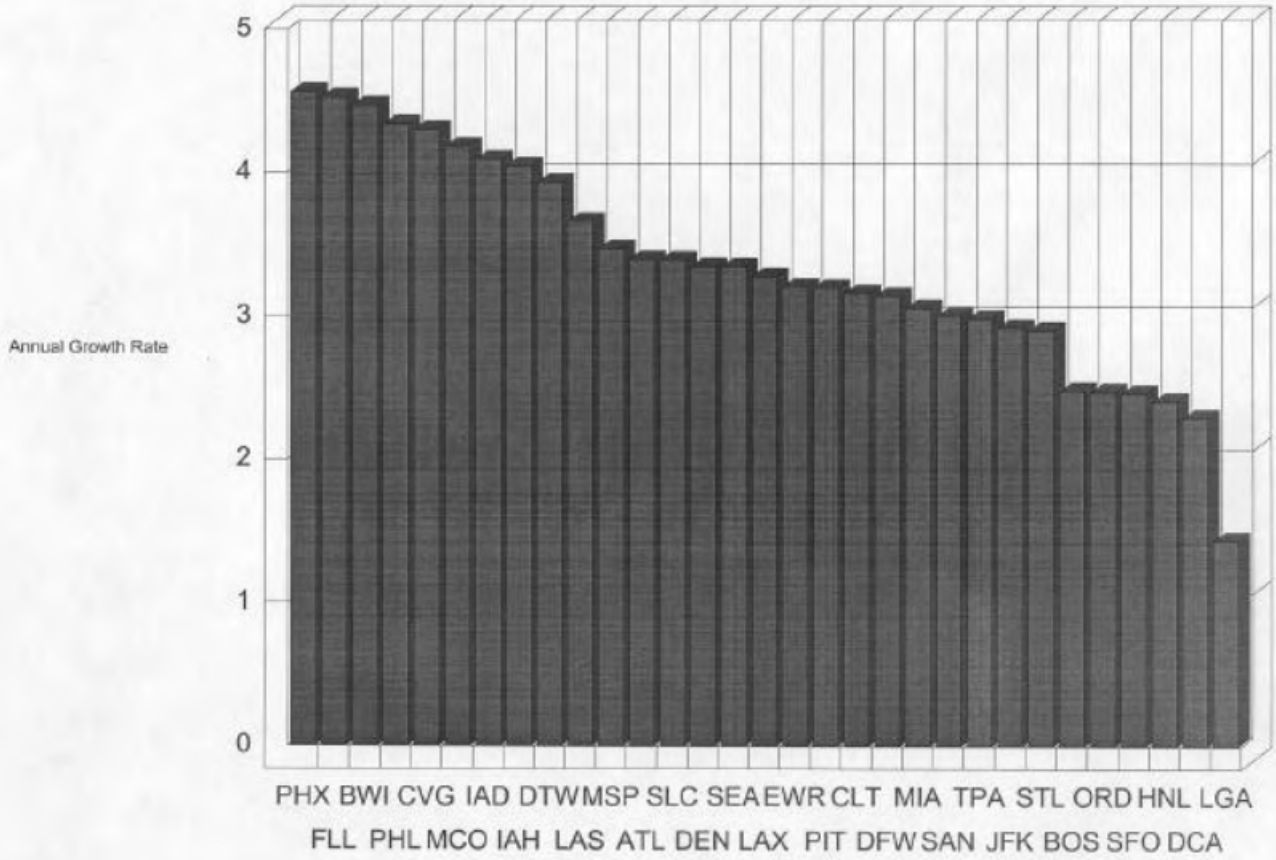

Table S-2.
Airport Operations At Large Hub Airports*
(In Thousands)

Forecast Prepared Before 09-11-01
and is under revision

Loc ID	Reg	Airport Name	2000	2000** Percent	2001	2005 +	2015 +	Airport Ranking 2000	Airport Ranking 2015
ATL	ASO	THE WILLIAM B HARTSFIELD ATLANTA INTL	922	0.73	907	1,056	1,349	1	1
ORD	AGL	CHICAGO O'HARE INTL	906	0.71	923	984	1,108	2	4
DFW	ASW	DALLAS/FORT WORTH INTERNATIONAL	875	0.69	866	967	1,143	3	2
LAX	AWP	LOS ANGELES INTL	781	0.61	807	934	1,135	4	3
PHX	AWP	PHOENIX SKY HARBOR INTL	624	0.49	635	786	1,072	5	5
DTW	AGL	DETROIT METROPOLITAN WAYNE COUNTY	561	0.44	525	615	792	6	6
LAS	AWP	MC CARRAN INTL	535	0.42	507	585	725	7	9
MSP	AGL	MINNEAPOLIS-ST PAUL INTL/WOLD-CHAMBERLAIN/	524	0.41	487	553	683	8	11
DEN	ANM	DENVER INTL	520	0.41	531	598	725	9	8
MIA	ASO	MIAMI INTL	516	0.41	503	558	671	10	14
BOS	ANE	GENERAL EDWARD LAWRENCE LOGAN INTL	510	0.40	504	530	576	11	19
IAD	AEA	WASHINGTON DULLES INTERNATIONAL	495	0.39	432	489	601	12	16
STL	ACE	LAMBERT-ST LOUIS INTL	489	0.38	496	561	678	13	12
CVG	ASO	CINCINNATI/NORTHERN KENTUCKY INTERNATIONAL	485	0.38	394	560	717	14	10
PHL	AEA	PHILADELPHIA INTL	484	0.38	483	546	672	15	13
IAH	ASW	HOUSTON INTERCONTINENTAL AIRPORT	483	0.38	497	591	774	16	7
CLT	ASO	CHARLOTTE/DOUGLAS INTL	458	0.36	478	515	585	17	17
EWR	AEA	NEWARK INTL	458	0.36	469	525	641	18	15
PIT	AEA	PITTSBURGH INTERNATIONAL	449	0.35	454	495	579	19	18
SEA	ANM	SEATTLE-TACOMA INTL	444	0.35	426	475	565	20	20
SFO	AWP	SAN FRANCISCO INTERNATIONAL	437	0.34	411	442	519	21	23
LGA	AEA	LA GUARDIA	378	0.30	415	419	419	22	27
SLC	ANM	SALT LAKE CITY INTL	369	0.29	368	422	520	23	22
MCO	ASO	ORLANDO INTL	367	0.29	358	430	563	24	21
JFK	AEA	JOHN F KENNEDY INTL	358	0.28	349	384	458	25	25
DCA	AEA	WASHINGTON NATIONAL	344	0.27	347	360	385	26	29
HNL	AWP	HONOLULU INTL	343	0.27	348	385	455	27	26
BWI	AEA	BALTIMORE-WASHINGTON INTL	309	0.24	338	394	507	28	24
FLL	ASO	FORT LAUDERDALE/HOLLYWOOD INTL	287	0.23	307	345	411	29	28
TPA	ASO	TAMPA INTL	277	0.22	279	307	361	30	30
SAN	AWP	SAN DIEGO INTL-LINDBERGH FLD	208	0.16	220	251	321	31	31

* This selection of airports includes major air carrier airports in metropolitan areas where the total enplanements in the air carrier airports in the area summed to more than 1 percent of the national total. This selection is based on 2000 enplanements.
**Percent of total operations.

+ Absolute values for enplanements are no longer valid due to the impact of September 11 and the economic downturn. These projections are only provided to show likely changes in the relative positions of airports with respect to future aviation activity.

Graph S-2. Airport Operations Growth Rates For Large Hub Airports - 2000 to 2015

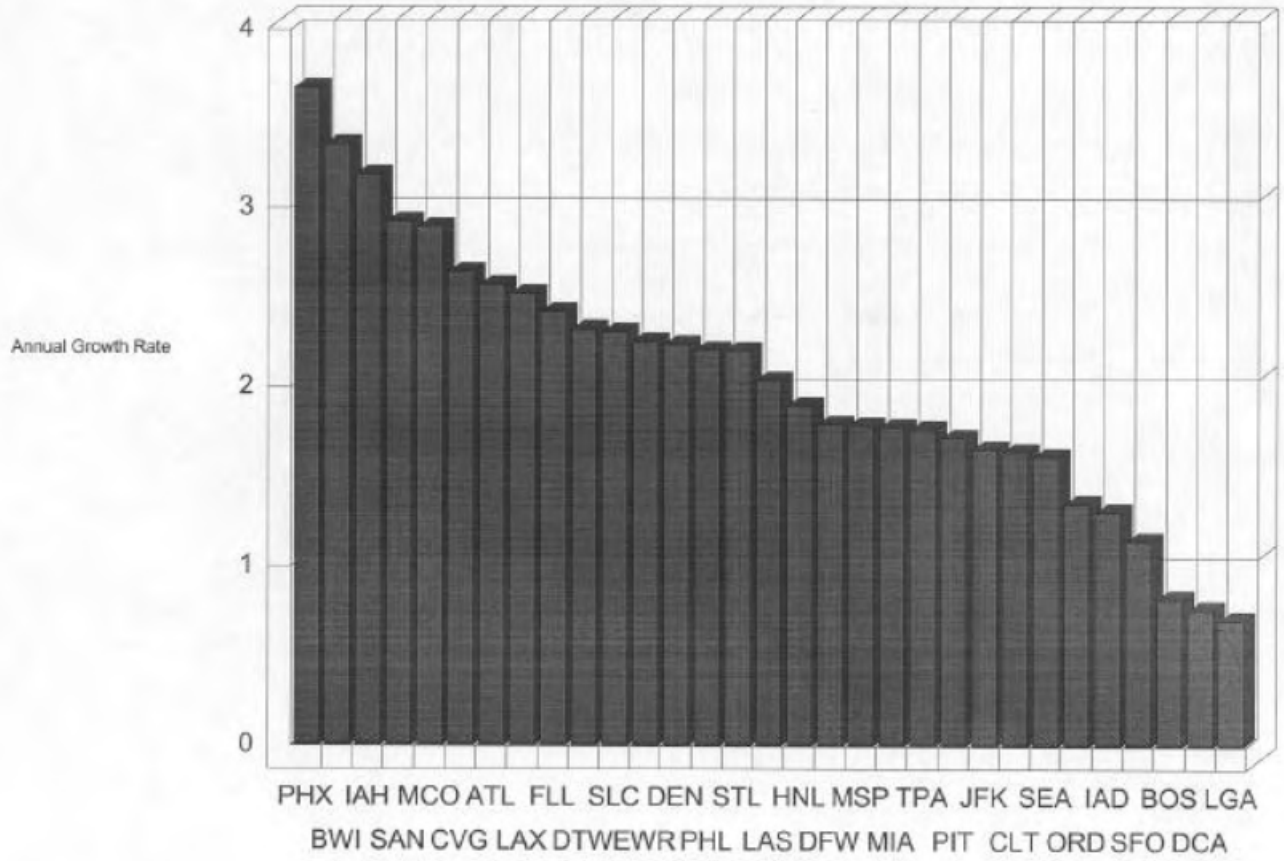

Table S-3.
Air Traffic Control Towers and Contract Towers by Region and State

As of September 30, 2000

Region/State	FAA Towers	Contract Towers
Alaska		
Alaska	4	4
Regional Total	4	4
Central		
Iowa	4	1
Kansas	1	5
Missouri	5	3
Nebraska	2	1
Regional Total	12	10
Eastern		
District of Columbia	2	0
Delaware	1	0
Maryland	2	3
New Jersey	5	1
New York	12	4
Pennsylvania	9	3
Virginia	5	2
West Virginia	3	4
Regional Total	39	17
Great Lakes		
Illinois	11	7
Indiana	6	1
Michigan	11	3
Minnesota	6	1
North Dakota	3	1
Ohio	7	5
South Dakota	1	1
Wisconsin	3	8
Regional Total	48	27
New England		
Connecticut	1	5
Massachusetts	3	8
Maine	2	0
New Hampshire	1	2
Rhode Island	1	0
Vermont	1	0
Regional Total	9	15
Northwest Mountain		
Colorado	6	2
Idaho	2	4
Montana	3	2
Oregon	3	6
Utah	1	1
Northwest Mountain		
Washington	6	7
Wyoming	1	3
Regional Total	22	25
Southern		
Alabama	4	3
Florida	18	16
Georgia	5	7
Kentucky	4	2
Mississippi	2	4
North Carolina	6	4
Puerto Rico	1	1
South Carolina	5	2
Tennessee	5	2
Virgin Islands	1	1
Regional Total	51	42
Southwest		
Arkansas	2	3
Louisiana	7	4
New Mexico	2	3
Oklahoma	3	5
Texas	19	11
Regional Total	33	26
Western Pacific		
American Samoa	1	0
Arizona	7	7
California	33	16
Mariana Islands	0	0
Guam	0	1
Hawaii	3	3
Nevada	3	1
South Pacific	1	1
Regional Total	48	29
Grand Total	**266**	**195**

Table S-4.
Ranking of Top 100 FAA Towers by Total Enplanements, FY 2000

Rank	City	State	Location Identifier	Enplaned* Passengers	Percent** of Total	Cumulative Enplanements	Cumulative Percentage	Commercial*** Operations	Cumulative Operations
1	ATLANTA	GA	ATL	39,411,618	5.60	39,411,618	5.60	893,738	893,738
2	CHICAGO	IL	ORD	34,317,849	4.88	73,729,467	10.48	877,942	1,771,680
3	LOS ANGELES	CA	LAX	32,067,296	4.56	105,796,763	15.04	760,488	2,532,168
4	DALLAS-FORT WORTH	TX	DFW	28,663,387	4.07	134,460,150	19.11	828,003	3,360,171
5	SAN FRANCISCO	CA	SFO	19,572,287	2.78	154,032,437	21.89	407,465	3,767,636
6	DENVER	CO	DEN	18,264,481	2.59	172,296,918	24.48	504,454	4,272,090
7	PHOENIX	AZ	PHX	17,901,248	2.54	190,198,166	27.02	501,669	4,773,759
8	DETROIT	MI	DTW	17,524,387	2.49	207,722,553	29.51	490,371	5,264,130
9	NEWARK	NJ	EWR	17,296,219	2.46	225,018,772	31.97	440,283	5,704,413
10	MINNEAPOLIS	MN	MSP	17,017,364	2.42	242,036,136	34.39	392,336	6,096,749
11	LAS VEGAS	NV	LAS	17,001,716	2.42	259,037,852	36.81	390,712	6,487,461
12	MIAMI	FL	MIA	16,796,098	2.39	275,833,950	39.20	432,537	6,919,998
13	NEW YORK	NY	JFK	16,227,405	2.31	292,061,355	41.51	345,706	7,265,704
14	HOUSTON	TX	IAH	16,182,975	2.30	308,244,330	43.81	456,307	7,722,011
15	ST LOUIS	MO	STL	15,391,547	2.19	323,635,877	46.00	461,761	8,183,772
16	ORLANDO	FL	MCO	14,677,391	2.09	338,313,268	48.09	330,214	8,513,986
17	BOSTON	MA	BOS	13,898,453	1.97	352,211,721	50.06	475,608	8,989,594
18	SEATTLE	WA	SEA	13,854,325	1.97	366,066,046	52.03	438,951	9,428,545
19	NEW YORK	NY	LGA	12,498,004	1.78	378,564,050	53.81	360,147	9,788,692
20	PHILADELPHIA	PA	PHL	12,130,959	1.72	390,695,009	55.53	425,588	10,214,280
21	CHARLOTTE	NC	CLT	11,178,236	1.59	401,873,245	57.12	399,900	10,614,180
22	COVINGTON/CINCINNATI, OH	KY	CVG	11,156,305	1.58	413,029,550	58.70	451,581	11,065,761
23	HONOLULU	HI	HNL	10,815,367	1.54	423,844,917	60.24	237,188	11,302,949
24	PITTSBURGH	PA	PIT	9,613,353	1.37	433,458,270	61.61	418,083	11,721,032
25	SALT LAKE CITY	UT	SLC	9,499,736	1.35	442,958,006	62.96	283,878	12,004,910
26	BALTIMORE	MD	BWI	9,443,510	1.34	452,401,516	64.30	273,446	12,278,356
27	WASHINGTON	DC	IAD	9,353,768	1.33	461,755,284	65.63	425,561	12,703,917
28	TAMPA	FL	TPA	7,893,098	1.12	469,648,382	66.75	230,047	12,933,964
29	SAN DIEGO	CA	SAN	7,845,829	1.11	477,494,211	67.86	191,372	13,125,336
30	FORT LAUDERDALE	FL	FLL	7,645,140	1.09	485,139,351	68.95	198,510	13,323,846
31	WASHINGTON	DC	DCA	7,205,537	1.02	492,344,888	69.97	259,317	13,583,163
32	CHICAGO	IL	MDW	6,957,336	0.99	499,302,224	70.96	223,559	13,806,722
33	PORTLAND	OR	PDX	6,728,208	0.96	506,030,432	71.92	273,943	14,080,665
34	CLEVELAND	OH	CLE	6,365,033	0.90	512,395,465	72.82	305,352	14,386,017
35	SAN JOSE	CA	SJC	6,024,835	0.86	518,420,300	73.68	156,620	14,542,637

Table S-4.
Ranking of Top 100 FAA Towers by Total Enplanements, FY 2000

Rank	City	State	Location Identifier	Enplaned* Passengers	Percent** of Total	Cumulative Enplanements	Cumulative Percentage	Commercial*** Operations	Cumulative Operations
36	KANSAS CITY	MO	MCI	5,857,510	0.83	524,277,810	74.51	206,531	14,749,168
37	MEMPHIS	TN	MEM	5,496,944	0.78	529,774,754	75.29	319,263	15,068,431
38	OAKLAND	CA	OAK	5,087,091	0.72	534,861,845	76.01	194,640	15,263,071
39	RALEIGH/DURHAM	NC	RDU	5,043,902	0.72	539,905,747	76.73	223,253	15,486,324
40	SAN JUAN	PR	SJU	4,995,287	0.71	544,901,034	77.44	208,892	15,695,216
41	NEW ORLEANS	LA	MSY	4,877,021	0.69	549,778,055	78.13	137,333	15,832,549
42	NASHVILLE	TN	BNA	4,471,392	0.64	554,249,447	78.77	166,211	15,998,760
43	HOUSTON	TX	HOU	4,331,626	0.62	558,581,073	79.39	146,830	16,145,590
44	SACRAMENTO	CA	SMF	3,954,858	0.56	562,535,931	79.95	107,776	16,253,366
45	SANTA ANA	CA	SNA	3,917,169	0.56	566,453,100	80.51	99,266	16,352,632
46	INDIANAPOLIS	IN	IND	3,825,940	0.54	570,279,040	81.05	203,897	16,556,529
47	AUSTIN	TX	AUS	3,584,332	0.51	573,863,372	81.56	116,047	16,672,576
48	WINDSOR LOCKS	CT	BDL	3,567,102	0.51	577,430,474	82.07	132,583	16,805,159
49	DALLAS	TX	DAL	3,544,415	0.50	580,974,889	82.57	156,503	16,961,662
50	SAN ANTONIO	TX	SAT	3,526,007	0.50	584,500,896	83.07	118,699	17,080,361
51	COLUMBUS	OH	CMH	3,449,846	0.49	587,950,742	83.56	169,191	17,249,552
52	ONTARIO	CA	ONT	3,180,302	0.45	591,131,044	84.01	122,301	17,371,853
53	ALBUQUERQUE	NM	ABQ	3,140,479	0.45	594,271,523	84.46	115,133	17,486,986
54	MILWAUKEE	WI	MKE	3,101,092	0.44	597,372,615	84.90	178,883	17,665,869
55	KAHULUI	HI	OGG	2,918,264	0.41	600,290,879	85.31	143,954	17,809,823
56	WEST PALM BEACH	FL	PBI	2,891,372	0.41	603,182,251	85.72	87,885	17,897,708
57	RENO	NV	RNO	2,792,516	0.40	605,974,767	86.12	88,543	17,986,251
58	PROVIDENCE	RI	PVD	2,638,318	0.37	608,613,085	86.49	99,430	18,085,681
59	JACKSONVILLE	FL	JAX	2,579,899	0.37	611,192,984	86.86	91,099	18,176,780
60	FORT MYERS	FL	RSW	2,497,165	0.35	613,690,149	87.21	54,338	18,231,118
61	BURBANK	CA	BUR	2,371,365	0.34	616,061,514	87.55	88,310	18,319,428
62	BUFFALO	NY	BUF	2,038,906	0.29	618,100,420	87.84	99,122	18,418,550
63	LOUISVILLE	KY	SDF	1,971,027	0.28	620,071,447	88.12	145,657	18,564,207
64	ANCHORAGE	AK	ANC	1,955,168	0.28	622,026,615	88.40	207,733	18,771,940
65	OMAHA	NE	OMA	1,865,630	0.27	623,892,245	88.67	87,635	18,859,575
66	TUCSON	AZ	TUS	1,781,018	0.25	625,673,263	88.92	58,767	18,918,342
67	OKLAHOMA CITY	OK	OKC	1,746,025	0.25	627,419,288	89.17	64,452	18,982,794
68	TULSA	OK	TUL	1,726,279	0.25	629,145,567	89.42	65,767	19,048,561
69	EL PASO	TX	ELP	1,684,368	0.24	630,829,935	89.66	73,896	19,122,457
70	AGANA	GU	GUM	1,648,783	0.23	632,478,718	89.89	24,813	19,147,270

Table S-4.
Ranking of Top 100 FAA Towers by Total Enplanements, FY 2000

Rank	City	State	Location Identifier	Enplaned* Passengers	Percent** of Total	Cumulative Enplanements	Cumulative Percentage	Commercial*** Operations	Cumulative Operations
71	MANCHESTER	NH	MHT	1,541,517	0.22	634,020,235	90.11	60,187	19,207,457
72	BIRMINGHAM	AL	BHM	1,535,470	0.22	635,555,705	90.33	69,552	19,277,009
73	SPOKANE	WA	GEG	1,532,661	0.22	637,088,366	90.55	72,520	19,349,529
74	BOISE	ID	BOI	1,507,816	0.21	638,596,182	90.76	71,283	19,420,812
75	NORFOLK	VA	ORF	1,504,038	0.21	640,100,220	90.97	83,887	19,504,699
76	LIHUE	HI	LIH	1,385,839	0.20	641,486,059	91.17	91,143	19,595,842
77	GREENSBORO	NC	GSO	1,365,087	0.19	642,851,146	91.36	69,108	19,664,950
78	KAILUA/KONA	HI	KOA	1,347,670	0.19	644,198,816	91.55	37,908	19,702,858
79	ALBANY	NY	ALB	1,314,789	0.19	645,513,605	91.74	83,639	19,786,497
80	RICHMOND	VA	RIC	1,303,113	0.19	646,816,718	91.93	78,930	19,865,427
81	LITTLE ROCK	AR	LIT	1,290,516	0.18	648,107,234	92.11	61,276	19,926,703
82	COLORADO SPRINGS	CO	COS	1,198,483	0.17	649,305,717	92.28	47,847	19,974,550
83	ROCHESTER	NY	ROC	1,196,325	0.17	650,502,042	92.45	92,907	20,067,457
84	DAYTON	OH	DAY	1,146,370	0.16	651,648,412	92.61	102,838	20,170,295
85	ISLIP	NY	ISP	1,140,394	0.16	652,788,806	92.77	42,785	20,213,080
86	SYRACUSE	NY	SYR	1,063,623	0.15	653,852,429	92.92	83,867	20,296,947
87	GRAND RAPIDS	MI	GRR	933,448	0.13	654,785,877	93.05	68,263	20,365,210
88	KNOXVILLE	TN	TYS	877,259	0.12	655,663,136	93.17	56,511	20,421,721
89	SAVANNAH	GA	SAV	857,215	0.12	656,520,351	93.29	30,430	20,452,151
90	CHARLESTON	SC	CHS	819,304	0.12	657,339,655	93.41	40,194	20,492,345
91	DES MOINES	IA	DSM	816,474	0.12	658,156,129	93.53	68,027	20,560,372
92	GREER	SC	GSP	772,225	0.11	658,928,354	93.64	48,859	20,609,231
93	SARASOTA/BRADENTON/	FL	SRQ	757,718	0.11	659,686,072	93.75	21,084	20,630,315
94	HILO	HI	ITO	742,974	0.11	660,429,046	93.86	72,101	20,702,416
95	MYRTLE BEACH	SC	MYR	741,156	0.11	661,170,202	93.97	31,004	20,733,420
96	JACKSON	MS	JAN	676,861	0.10	661,847,063	94.07	37,216	20,770,636
97	MADISON	WI	MSN	663,354	0.09	662,510,417	94.16	36,459	20,807,095
98	PORTLAND	ME	PWM	658,142	0.09	663,168,559	94.25	47,757	20,854,852
99	HARRISBURG	PA	MDT	657,250	0.09	663,825,809	94.34	51,601	20,906,453
100	PALM SPRINGS	CA	PSP	656,241	0.09	664,482,050	94.43	36,351	20,942,804
	101 thru 461			35,190,729	4.999	699,672,779	99.43	4,987,884	25,930,688

*Enplanements include air carrier, air taxi, commuter and international.
**Percent is of national total enplanements.
***Operations include intinerant air carrier and air taxi only.

Table S-5.
Summary of Enplanements and Airport Operations at FAA Towers and Contract Towers

Forecast Prepared Before 09-11-01 and is under revision

Enplanements at Towered Airports[1]

	Count	2000	2005	2015	Annual Compound Growth Rate 2000-2005	Annual Compound Growth Rate 2005-2015
Large Hubs	31	492,344,888	578,958,950	804,289,526	3.29	3.34
Medium Hubs	35	133,328,375	160,735,671	218,476,058	3.81	3.12
Small Hubs	71	55,162,877	64,259,168	83,254,981	3.10	2.62
Non Hub Towers	324	18,836,639	20,830,061	25,678,111	2.03	2.11
Total	461	699,672,779	824,783,850	1,131,698,676	3.34	3.21

Operations at Towered Airports[1]

	Count	2000	2005	2015	Annual Compound Growth Rate 2000-2005	Annual Compound Growth Rate 2005-2015
Large Hubs	31	15,210,643	16,678,922	20,725,971	1.86	2.20
Medium Hubs	35	8,301,243	9,192,970	11,176,341	2.06	1.97
Small Hubs	71	9,565,824	10,075,260	11,402,028	1.04	1.24
Non Hub Towers	324	35,901,036	37,076,176	42,257,659	0.65	1.32
Total	461	68,978,746	73,023,328	85,561,999	1.15	1.60

1 Absolute values for enplanements and operations are no longer valid due to the impact of September 11 and the economic downturn. These projections are only provided to show likely changes in the relative positions of airports with respect to future aviation activity.

Table S-6.
Commercial Airport Operations Summary by Region*

Fiscal Year	Alaska (AAL)	Central (ACE)	Eastern (AEA)	Great Lakes (AGL)	New England (ANE)	Northwest Mountain (ANM)	Southern (ASO)	Southwest (ASW)	Western Pacific (AWP)	National Total
Historical										
1996	1,319,886	1,118,152	4,131,392	4,398,192	1,128,072	2,503,946	5,368,372	3,016,860	4,845,601	27,830,473
1997	1,159,036	1,124,080	4,251,925	4,418,615	1,200,380	2,573,891	5,381,344	3,057,416	4,826,667	27,993,354
1998	1,189,897	1,134,533	4,290,599	4,446,208	1,267,232	2,581,611	5,496,122	3,127,528	4,689,649	28,223,379
1999	1,171,326	1,169,009	4,447,872	4,607,635	1,292,662	2,657,391	5,744,872	3,129,981	4,769,427	28,990,175
2000	1,234,283	1,163,116	4,588,584	4,711,782	1,332,178	2,719,455	5,978,126	3,206,275	4,873,305	29,807,104
Forecast [1]										
2001	1,249,724	1,183,199	4,650,900	4,680,699	1,352,977	2,722,766	6,003,598	3,239,852	4,922,392	30,006,107
2002	1,265,171	1,208,072	4,733,751	4,745,003	1,375,757	2,779,810	6,213,751	3,309,523	5,076,191	30,707,029
2003	1,280,625	1,232,947	4,807,251	4,841,571	1,398,625	2,840,801	6,369,193	3,382,189	5,228,725	31,381,927
2004	1,296,069	1,257,823	4,896,330	4,938,094	1,421,510	2,901,764	6,527,770	3,454,808	5,373,552	32,067,720
2005	1,311,524	1,282,700	4,985,575	5,034,606	1,444,303	2,962,709	6,686,386	3,527,856	5,514,173	32,749,832
2006	1,326,971	1,307,571	5,074,738	5,131,043	1,467,007	3,023,617	6,840,697	3,600,861	5,648,412	33,420,917
2007	1,342,418	1,332,448	5,164,088	5,227,414	1,489,619	3,084,495	6,994,808	3,673,838	5,784,039	34,093,167
2008	1,357,867	1,357,320	5,253,459	5,323,716	1,512,149	3,145,363	7,148,739	3,746,790	5,920,926	34,766,329
2009	1,373,318	1,382,196	5,342,749	5,419,942	1,534,596	3,206,195	7,302,458	3,819,708	6,060,454	35,441,616
2010	1,388,769	1,407,073	5,432,021	5,516,119	1,556,958	3,267,016	7,455,997	3,892,604	6,200,558	36,117,115
2011	1,404,216	1,431,945	5,522,344	5,613,014	1,579,539	3,328,314	7,610,726	3,965,727	6,345,542	36,801,367
2012	1,419,664	1,456,820	5,612,676	5,709,888	1,602,050	3,389,609	7,765,309	4,038,844	6,494,690	37,489,550
2013	1,435,114	1,481,694	5,703,011	5,806,726	1,624,486	3,450,879	7,919,728	4,111,927	6,647,489	38,181,054
2014	1,450,561	1,506,569	5,793,352	5,903,542	1,646,854	3,512,143	8,073,999	4,184,988	6,802,419	38,874,427
2015	1,466,019	1,531,454	5,883,731	6,000,370	1,669,164	3,573,426	8,228,165	4,258,052	6,959,053	39,569,434

*Includes air carrier and commuter/air taxi operations at all airports.

1 Absolute values for operations are no longer valid due to September 11 and the economic downturn. These projections are only provided to show likely changes in the relative positions of regions with respect to future aviation activity.

Forecast Prepared Before 9/11/01 and is under revision

Table S-7.
Itinerant Airport Operations Summary by Region*

Fiscal Year	Alaska (AAL)	Central (ACE)	Eastern (AEA)	Great Lakes (AGL)	New England (ANE)	Northwest Mountain (ANM)	Southern (ASO)	Southwest (ASW)	Western Pacific (AWP)	National Total
Historical										
1996	2,161,321	3,156,650	9,281,603	11,366,507	3,087,566	6,961,519	15,313,673	8,677,793	13,273,486	73,280,118
1997	2,006,145	3,141,517	9,533,991	11,536,500	3,246,158	7,043,214	15,552,271	8,982,917	13,127,472	74,170,185
1998	2,050,516	3,201,467	9,709,742	11,979,779	3,419,126	7,317,889	16,380,606	9,373,317	12,913,877	76,346,319
1999	2,034,592	3,271,482	9,838,828	12,259,593	3,460,859	7,364,712	17,045,124	9,137,220	13,466,861	77,879,271
2000	2,094,976	3,348,930	10,025,837	12,452,312	3,465,267	7,640,910	17,464,396	9,404,529	13,537,190	79,434,347
Forecast [1]										
2001	2,109,582	3,318,798	10,032,179	12,216,565	3,468,142	7,604,370	17,477,926	9,308,276	13,363,508	78,899,346
2002	2,129,129	3,362,523	10,149,650	12,323,152	3,502,229	7,714,212	17,789,137	9,411,972	13,609,591	79,991,595
2003	2,148,686	3,402,923	10,257,794	12,462,555	3,536,422	7,828,072	18,046,066	9,521,350	13,853,751	81,057,619
2004	2,168,233	3,443,321	10,381,515	12,601,906	3,570,645	7,941,919	18,306,174	9,630,692	14,090,431	82,134,836
2005	2,187,790	3,483,725	10,505,402	12,741,254	3,604,788	8,055,779	18,566,330	9,740,440	14,322,691	83,208,199
2006	2,207,340	3,524,120	10,629,207	12,880,526	3,638,856	8,169,617	18,822,227	9,850,152	14,548,622	84,270,667
2007	2,226,890	3,564,520	10,753,203	13,019,727	3,672,843	8,283,448	19,077,986	9,959,854	14,776,183	85,334,654
2008	2,246,443	3,604,922	10,877,219	13,158,877	3,706,763	8,397,309	19,333,567	10,069,509	15,004,758	86,399,367
2009	2,265,995	3,645,320	11,001,145	13,297,924	3,740,608	8,511,134	19,588,963	10,179,126	15,236,170	87,466,385
2010	2,285,549	3,685,719	11,125,058	13,436,925	3,774,388	8,624,975	19,844,179	10,288,695	15,467,876	88,533,364
2011	2,305,099	3,726,115	11,250,027	13,576,661	3,808,399	8,739,330	20,100,651	10,398,501	15,704,669	89,609,452
2012	2,324,649	3,766,517	11,374,997	13,716,367	3,842,353	8,853,701	20,357,025	10,508,318	15,945,847	90,689,774
2013	2,344,202	3,806,914	11,499,977	13,856,037	3,876,250	8,968,080	20,613,294	10,618,112	16,190,906	91,773,772
2014	2,363,752	3,847,312	11,624,958	13,995,682	3,910,091	9,082,470	20,869,473	10,727,895	16,438,314	92,859,947
2015	2,383,314	3,887,731	11,750,003	14,135,377	3,943,896	9,196,962	21,125,654	10,837,711	16,687,691	93,948,339

*Includes itinerant air carrier, commuter/air taxi, general aviation and military operations at all airports.

1 Absolute values for operations are no longer valid due to September 11 and the economic downturn. These projections are only provided to show likely changes in the relative positions of regions with respect to future aviation activity.

Forecast Prepared Before 9/11/01 and is under revision

Table S-8.
Total Airport Operations Summary by Region*

Fiscal Year	Alaska (AAL)	Central (ACE)	Eastern (AEA)	Great Lakes (AGL)	New England (ANE)	Northwest Mountain (ANM)	Southern (ASO)	Southwest (ASW)	Western Pacific (AWP)	National Total
Historical										
1996	2,680,214	4,584,965	15,020,283	19,485,108	5,002,477	10,559,026	23,199,106	14,811,052	20,551,702	115,893,933
1997	2,551,691	4,628,544	15,353,433	19,647,709	5,178,821	10,629,454	23,585,493	15,122,501	20,168,816	116,866,462
1998	2,672,728	4,750,233	16,025,168	20,615,993	5,555,826	11,224,885	24,927,479	16,045,607	20,071,255	121,889,174
1999	2,655,314	4,907,901	15,780,628	20,930,100	5,577,401	11,376,783	25,783,644	15,803,811	21,247,113	124,062,695
2000	2,704,220	5,120,482	16,107,757	21,239,913	5,591,858	11,792,178	26,298,515	16,576,872	21,571,873	127,003,668
Forecast [1]										
2001	2,718,046	5,053,273	16,087,819	20,852,134	5,576,989	11,708,452	26,309,011	16,408,793	21,270,388	125,984,905
2002	2,740,598	5,108,773	16,232,038	21,000,389	5,619,602	11,857,329	26,682,656	16,549,624	21,598,314	127,389,323
2003	2,763,164	5,157,690	16,366,950	21,181,426	5,662,348	12,010,374	27,002,332	16,696,568	21,925,952	128,766,804
2004	2,785,718	5,206,605	16,517,434	21,362,410	5,705,147	12,163,398	27,325,268	16,843,608	22,246,651	130,156,239
2005	2,808,282	5,255,526	16,668,092	21,543,393	5,747,892	12,316,449	27,648,366	16,991,197	22,563,518	131,542,715
2006	2,830,841	5,304,436	16,818,659	21,724,298	5,790,585	12,469,476	27,967,222	17,138,797	22,874,186	132,918,500
2007	2,853,398	5,353,353	16,969,422	21,905,134	5,833,218	12,622,507	28,285,897	17,286,311	23,186,308	134,295,548
2008	2,875,960	5,402,274	17,120,211	22,085,928	5,875,812	12,775,590	28,604,438	17,433,829	23,499,657	135,673,699
2009	2,898,519	5,451,186	17,270,899	22,266,597	5,918,355	12,928,609	28,922,719	17,581,225	23,815,625	137,053,734
2010	2,921,080	5,500,100	17,421,577	22,447,228	5,960,857	13,081,658	29,240,770	17,728,494	24,131,667	138,433,431
2011	2,943,639	5,549,013	17,573,310	22,628,602	6,003,621	13,235,230	29,560,105	17,876,044	24,452,991	139,822,555
2012	2,966,196	5,597,930	17,725,048	22,809,939	6,046,354	13,388,829	29,879,284	18,023,514	24,778,449	141,215,543
2013	2,988,756	5,646,845	17,876,793	22,991,246	6,089,056	13,542,437	30,198,377	18,170,993	25,107,971	142,612,474
2014	3,011,315	5,695,759	18,028,539	23,172,520	6,131,731	13,696,061	30,517,398	18,318,488	25,440,024	144,011,835
2015	3,033,886	5,744,700	18,180,375	23,353,878	6,174,407	13,849,846	30,836,494	18,466,072	25,774,256	145,413,914

*Includes all itinerant and local operations at all airports.

1 Absolute values for operations are no longer valid due to September 11 and the economic downturn. These projections are only provided to show likely changes in the relative positions of regions with respect to future aviation activity.

Forecast Prepared Before 9/11/01 and is under revision

Table S-9.
Instrument Operations Summary by Region*

Fiscal Year	Alaska (AAL)	Central (ACE)	Eastern (AEA)	Great Lakes (AGL)	New England (ANE)	Northwest Mountain (ANM)	Southern (ASO)	Southwest (ASW)	Western Pacific (AWP)	National Total
Historical										
1996	391,850	2,025,107	7,481,358	7,332,180	1,863,396	3,130,720	10,655,417	6,237,890	7,938,142	47,056,060
1997	421,155	2,074,336	7,792,238	7,577,970	1,980,529	3,235,190	11,149,213	6,489,885	7,861,019	48,581,535
1998	432,096	2,143,663	8,044,206	7,899,440	2,070,968	3,248,337	11,450,381	6,766,319	7,766,549	49,821,959
1999	417,664	2,233,479	8,263,304	8,190,647	2,125,922	3,417,952	12,215,665	6,766,860	8,064,183	51,695,676
2000	478,024	2,211,979	8,376,164	8,281,516	2,127,907	3,591,511	12,525,350	6,813,727	8,361,161	52,767,339
Forecast [1]										
2001	487,312	2,246,315	8,445,915	8,324,513	2,176,259	3,655,828	12,586,007	6,893,490	8,524,655	53,340,294
2002	497,278	2,292,602	8,601,827	8,482,283	2,226,674	3,737,841	12,919,133	7,022,760	8,709,158	54,489,556
2003	507,324	2,339,312	8,751,970	8,658,904	2,277,078	3,820,580	13,201,346	7,152,048	8,897,579	55,606,141
2004	517,475	2,382,518	8,911,035	8,829,384	2,325,267	3,902,795	13,472,186	7,275,700	9,087,609	56,703,969
2005	527,739	2,431,613	9,085,476	9,015,121	2,378,676	3,991,797	13,770,641	7,411,668	9,288,240	57,900,971
2006	538,025	2,480,836	9,260,383	9,201,528	2,432,030	4,081,264	14,065,819	7,548,127	9,490,295	59,098,307
2007	548,386	2,530,783	9,438,227	9,389,264	2,486,103	4,170,581	14,363,341	7,685,482	9,692,725	60,304,892
2008	558,752	2,580,871	9,617,601	9,577,486	2,540,212	4,260,907	14,659,999	7,822,341	9,896,718	61,514,887
2009	569,037	2,630,273	9,794,391	9,763,965	2,593,565	4,350,833	14,953,709	7,957,875	10,099,227	62,712,875
2010	579,365	2,679,683	9,972,429	9,951,315	2,646,803	4,441,650	15,247,360	8,093,587	10,304,245	63,916,437
2011	589,628	2,728,837	10,150,366	10,138,495	2,700,133	4,532,946	15,540,810	8,229,264	10,508,551	65,119,030
2012	600,015	2,778,760	10,332,327	10,329,223	2,754,126	4,625,950	15,838,892	8,367,432	10,718,252	66,344,977
2013	610,453	2,829,200	10,516,582	10,521,973	2,808,585	4,720,085	16,139,863	8,507,042	10,930,678	67,584,461
2014	620,933	2,880,154	10,703,164	10,716,798	2,863,527	4,815,410	16,443,845	8,648,149	11,145,876	68,837,856
2015	631,467	2,931,649	10,892,167	10,913,793	2,918,969	4,911,954	16,750,904	8,790,812	11,363,958	70,105,673

*Includes only TRACON and radar tower facilities.

1 Absolute values for operations are no longer valid due to September 11 and the economic downturn. These projections are only provided to show likely changes in the relative positions of regions with respect to future aviation activity.

Forecast Prepared Before 9/11/01 and is under revision

Table S-10.
Enplanements Summary by Region*

Fiscal Year	Alaska (AAL)	Central (ACE)	Eastern (AEA)	Great Lakes (AGL)	New England (ANE)	Northwest Mountain (ANM)	Southern (ASO)	Southwest (ASW)	Western Pacific (AWP)	National Total
Historical										
1996	3,973,887	23,260,418	91,510,678	87,951,309	18,271,549	52,151,211	130,973,748	72,061,761	133,481,033	613,635,594
1997	4,025,689	23,886,047	96,531,935	90,179,268	19,188,405	53,943,236	138,757,154	74,341,596	136,849,191	637,702,521
1998	3,684,400	24,615,850	99,172,829	93,880,514	20,269,471	54,053,132	141,838,373	75,957,918	135,653,131	649,125,618
1999	3,750,887	25,382,467	103,491,965	98,659,228	21,826,255	56,354,337	149,271,332	77,056,344	139,613,620	675,406,435
2000	3,675,770	26,059,878	108,228,799	102,446,814	23,586,886	56,897,189	156,218,101	79,833,666	146,954,264	703,901,367
Forecast [1]										
2001	3,712,546	25,313,948	111,547,549	103,648,983	23,665,009	57,641,271	157,963,009	80,184,741	149,150,952	712,828,008
2002	3,799,556	26,222,385	115,349,067	107,040,791	24,510,912	59,508,064	164,531,898	82,713,613	155,155,887	738,832,173
2003	3,912,304	27,222,335	119,018,605	111,354,931	25,406,378	61,876,531	171,627,709	86,198,170	161,782,113	768,399,076
2004	4,025,069	28,224,255	123,620,454	115,670,689	26,346,925	64,291,337	178,703,577	89,682,734	168,385,982	798,951,022
2005	4,137,828	29,228,307	128,222,323	119,986,422	27,287,477	66,706,157	185,785,946	93,167,307	174,860,862	829,382,629
2006	4,250,597	30,234,641	132,824,199	124,303,656	28,228,019	69,120,951	192,875,446	96,538,395	181,188,984	859,564,888
2007	4,363,356	31,243,456	137,426,079	128,620,455	29,168,571	71,535,771	199,972,849	99,909,486	187,552,389	889,792,412
2008	4,476,145	32,254,928	142,027,986	132,937,604	30,109,126	73,950,591	207,079,009	103,280,591	194,002,198	920,118,178
2009	4,588,875	33,269,253	146,629,896	137,255,905	31,049,673	76,365,390	214,194,782	106,651,671	200,603,963	950,609,408
2010	4,701,630	34,286,665	151,231,815	141,574,411	31,990,223	78,780,203	221,321,234	110,022,766	207,233,573	981,142,520
2011	4,814,405	35,307,396	155,833,761	145,894,017	32,930,766	81,195,006	228,459,464	113,385,251	214,057,725	1,011,877,791
2012	4,927,157	36,331,697	160,435,711	150,214,686	33,871,318	83,609,817	235,610,725	116,747,738	221,101,687	1,042,850,536
2013	5,039,928	37,359,857	165,037,687	154,536,975	34,811,865	86,024,630	242,776,367	120,110,228	228,346,610	1,074,044,147
2014	5,152,676	38,392,159	169,639,674	158,861,181	35,752,413	88,439,439	249,957,905	123,472,716	235,780,835	1,105,448,998
2015	5,266,793	39,428,918	174,241,982	163,187,682	36,693,011	90,854,285	257,160,462	126,843,590	243,404,584	1,137,081,307

*Includes both tower and non-tower airports.

1 Absolute values for operations are no longer valid due to September 11 and the economic downturn. These projections are only provided to show likely changes in the relative positions of regions with respect to future aviation activity.

Forecast Prepared Before 9/11/01 and is under revision

ALASKA (AAL)

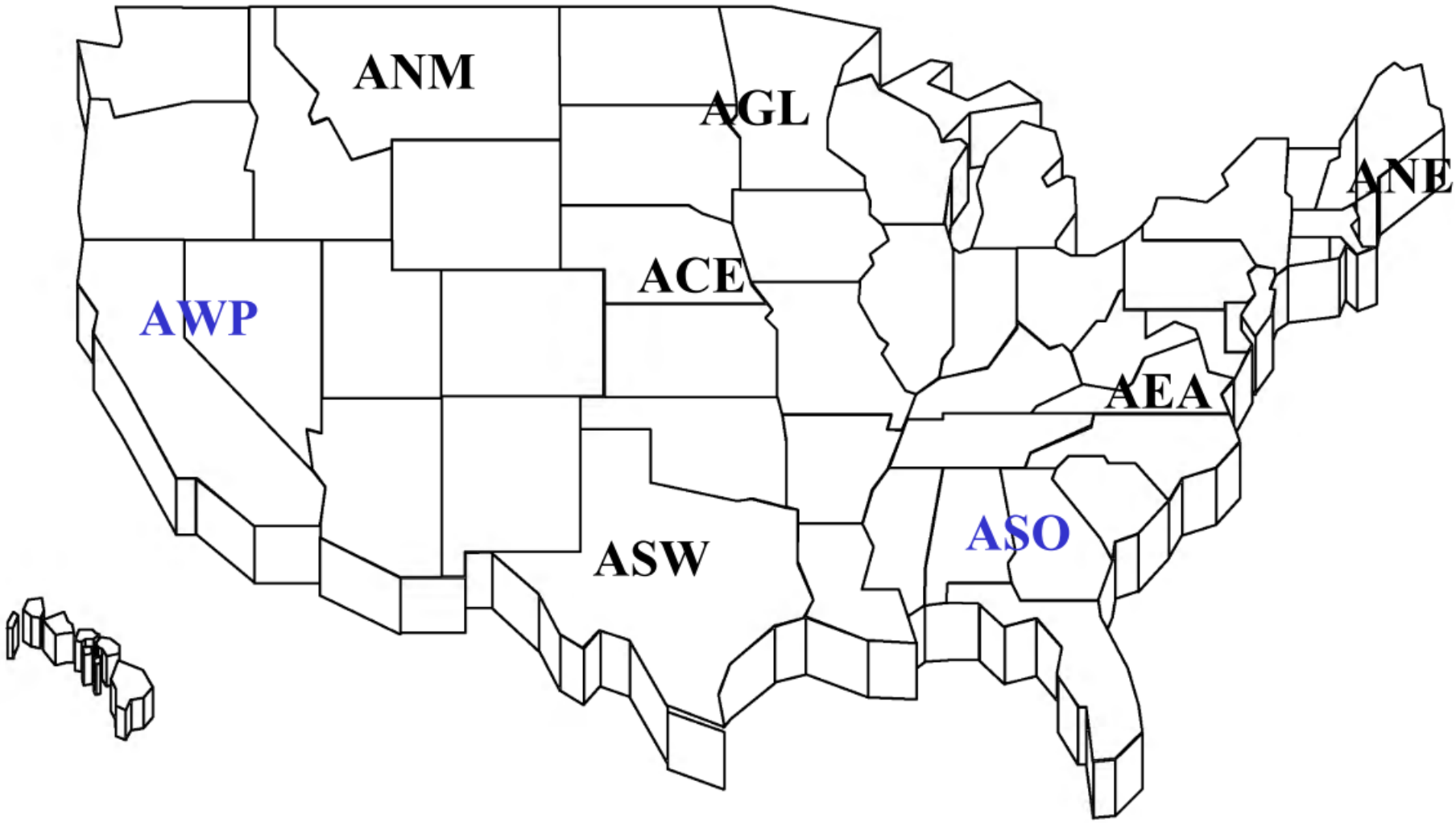

Table AAL-1.
Total Enplanements for the Alaska Region by State*

Forecast Prepared Before 09-11-01 and is under revision

Fiscal Year	AK	Regional Total
Historical		
1996	3,973,887	3,973,887
1997	4,025,689	4,025,689
1998	3,684,400	3,684,400
1999	3,750,887	3,750,887
2000	3,675,770	3,675,770
Forecast [1]		
2001	3,712,546	3,712,546
2002	3,799,556	3,799,556
2003	3,912,304	3,912,304
2004	4,025,069	4,025,069
2005	4,137,828	4,137,828
2006	4,250,597	4,250,597
2007	4,363,356	4,363,356
2008	4,476,145	4,476,145
2009	4,588,875	4,588,875
2010	4,701,630	4,701,630
2011	4,814,405	4,814,405
2012	4,927,157	4,927,157
2013	5,039,928	5,039,928
2014	5,152,676	5,152,676
2015	5,266,793	5,266,793

*Includes air carrier, air taxi, commuter and international enplanements for both tower and non-tower airports.

1 Absolute values for operations are no longer valid due to September 11 and the economic downturn. These projections are only provided to show likely changes in the relative positions of regions with respect to future aviation activity.

Table AAL-2.
Commercial Operations for the Alaska Region by State*

Fiscal Year	AK	Regional Total
Historical		
1996	1,319,886	1,319,886
1997	1,159,036	1,159,036
1998	1,189,897	1,189,897
1999	1,171,326	1,171,326
2000	1,234,283	1,234,283
Forecast [1]		
2001	1,249,724	1,249,724
2002	1,265,171	1,265,171
2003	1,280,625	1,280,625
2004	1,296,069	1,296,069
2005	1,311,524	1,311,524
2006	1,326,971	1,326,971
2007	1,342,418	1,342,418
2008	1,357,867	1,357,867
2009	1,373,318	1,373,318
2010	1,388,769	1,388,769
2011	1,404,216	1,404,216
2012	1,419,664	1,419,664
2013	1,435,114	1,435,114
2014	1,450,561	1,450,561
2015	1,466,019	1,466,019

*Air carrier and air taxi operations for all tower and non-tower airports.

1 Absolute values for operations are no longer valid due to September 11 and the economic downturn. These projections are only provided to show likely changes in the relative positions of regions with respect to future aviation activity.

Forecast Prepared Before 09-11-01 and is under revision

Table AAL-3.
Itinerant Operations for the Alaska Region by State*

Forecast Prepared Before 09-11-01 and is under revision

Fiscal Year	AK	Regional Total
Historical		
1996	2,161,321	2,161,321
1997	2,006,145	2,006,145
1998	2,050,516	2,050,516
1999	2,034,592	2,034,592
2000	2,094,976	2,094,976
Forecast [1]		
2001	2,109,582	2,109,582
2002	2,129,129	2,129,129
2003	2,148,686	2,148,686
2004	2,168,233	2,168,233
2005	2,187,790	2,187,790
2006	2,207,340	2,207,340
2007	2,226,890	2,226,890
2008	2,246,443	2,246,443
2009	2,265,995	2,265,995
2010	2,285,549	2,285,549
2011	2,305,099	2,305,099
2012	2,324,649	2,324,649
2013	2,344,202	2,344,202
2014	2,363,752	2,363,752
2015	2,383,314	2,383,314

*Excludes local GA and local military operations for all tower and non-tower airports.

1 Absolute values for operations are no longer valid due to September 11 and the economic downturn. These projections are only provided to show likely changes in the relative positions of regions with respect to future aviation activity.

Table AAL-4.
Total Airport Operations for the Alaska Region by State*

Forecast Prepared Before 09-11-01 and is under revision

Fiscal Year	AK	Regional Total
Historical		
1996	2,680,214	2,680,214
1997	2,551,691	2,551,691
1998	2,672,728	2,672,728
1999	2,655,314	2,655,314
2000	2,704,220	2,704,220
Forecast [1]		
2001	2,718,046	2,718,046
2002	2,740,598	2,740,598
2003	2,763,164	2,763,164
2004	2,785,718	2,785,718
2005	2,808,282	2,808,282
2006	2,830,841	2,830,841
2007	2,853,398	2,853,398
2008	2,875,960	2,875,960
2009	2,898,519	2,898,519
2010	2,921,080	2,921,080
2011	2,943,639	2,943,639
2012	2,966,196	2,966,196
2013	2,988,756	2,988,756
2014	3,011,315	3,011,315
2015	3,033,886	3,033,886

*Includes all itinerant and local operations for all tower and non-tower airports.

1 Absolute values for operations are no longer valid due to September 11 and the economic downturn. These projections are only provided to show likely changes in the relative positions of regions with respect to future aviation activity.

Table AAL-5.
Total Instrument Operations for the Alaska Region by State*

Forecast Prepared Before 09-11-01 and is under revision

Fiscal Year	AK	Regional Total
Historical		
1996	391,850	391,850
1997	421,155	421,155
1998	432,096	432,096
1999	417,664	417,664
2000	478,024	478,024
Forecast [1]		
2001	487,312	487,312
2002	497,278	497,278
2003	507,324	507,324
2004	517,475	517,475
2005	527,739	527,739
2006	538,025	538,025
2007	548,386	548,386
2008	558,752	558,752
2009	569,037	569,037
2010	579,365	579,365
2011	589,628	589,628
2012	600,015	600,015
2013	610,453	610,453
2014	620,933	620,933
2015	631,467	631,467

*Includes only TRACON and radar tower facilities.

1 Absolute values for operations are no longer valid due to September 11 and the economic downturn. These projections are only provided to show likely changes in the relative positions of regions with respect to future aviation activity.

Region State: AAL-AK **LOCID:** ANC Limited Radar Tower

City: ANCHORAGE **Airport:** ANCHORAGE INTL **Based Aircraft:** 169

	Enplanements			AIRCRAFT OPERATIONS									Total Instrument Operations
				Itinerant Operations					Local Operations				
Year	Air Carrier	Commuter	Total	Air Carrier	AT & Comm	GA	Military	Total	GA	Military	Total	Total OPS	
Actual													
1996	1,625,460	286,324	1,911,784	105,593	77,538	81,867	3,389	268,387	15,110	114	15,224	283,611	209,964
1997	1,676,965	301,070	1,978,035	111,276	95,310	87,332	3,678	297,596	16,397	146	16,543	314,139	217,808
1998	1,640,640	274,033	1,914,673	113,094	88,344	88,090	4,112	293,640	16,636	199	16,835	310,475	228,632
1999	1,716,242	265,392	1,981,634	112,942	81,417	96,081	5,123	295,563	12,385	190	12,575	308,138	237,636
2000	1,710,391	244,777	1,955,168	117,812	89,921	97,284	5,101	310,118	9,061	56	9,117	319,235	252,498
Forecast													
2001	1,721,700	255,815	1,977,515	124,102	91,994	97,132	5,101	318,329	8,880	56	8,936	327,265	260,448
2002	1,768,297	272,164	2,040,461	130,393	94,067	98,812	5,101	328,373	8,880	56	8,936	337,309	269,350
2003	1,830,531	288,513	2,119,044	136,684	96,141	100,492	5,101	338,418	8,880	56	8,936	347,354	278,249
2005	1,955,001	321,211	2,276,212	149,265	100,287	103,852	5,101	358,505	8,880	56	8,936	367,441	296,084
2010	2,266,174	402,957	2,669,131	180,718	110,654	112,253	5,101	408,726	8,880	56	8,936	417,662	340,772
2015	2,578,630	484,703	3,063,333	212,172	121,021	120,654	5,101	458,948	8,880	56	8,936	467,884	385,494

Comments: FORECAST REFLECTS 1999 MASTER PLAN UPDATE.

Region State: AAL-AK **LOCID:** MRI VFR Tower

City: ANCHORAGE **Airport:** MERRILL FIELD 966

	Enplanements			AIRCRAFT OPERATIONS									Total Instrument Operations
				Itinerant Operations					Local Operations				
Year	Air Carrier	Commuter	Total	Air Carrier	AT & Comm	GA	Military	Total	GA	Military	Total	Total OPS	
Actual													
1996	0	192	192	0	10,248	74,149	413	84,810	96,156	45	96,201	181,011	1,294
1997	0	193	193	0	10,342	74,015	23	84,380	101,626	0	101,626	186,006	998
1998	0	0	0	0	10,607	73,295	17	83,919	112,926	10	112,936	196,855	1,111
1999	0	0	0	0	9,090	77,624	19	86,733	120,473	4	120,477	207,210	1,627
2000	0	0	0	0	9,387	74,172	4	83,563	104,990	2	104,992	188,555	1,278
Forecast													
2001	0	0	0	0	9,603	74,057	4	83,664	104,748	2	104,750	188,414	1,282
2002	0	0	0	0	9,819	75,338	4	85,161	106,471	2	106,473	191,634	1,306
2003	0	0	0	0	10,036	76,619	4	86,659	108,195	2	108,197	194,856	1,328
2005	0	0	0	0	10,469	79,181	4	89,654	111,642	2	111,644	201,298	1,375
2010	0	0	0	0	11,551	85,586	4	97,141	120,261	2	120,263	217,404	1,492
2015	0	0	0	0	12,633	91,991	4	104,628	128,880	2	128,882	233,510	1,607

Comments:

Forecast Prepared Before 09-11-01 and Under Revision

Region State: AAL-AK **LOCID:** FAI Radar Tower

City: FAIRBANKS **Airport:** FAIRBANKS INTL **Based Aircraft:** 482

Year	Enplanements: Air Carrier	Enplanements: Commuter	Enplanements: Total	Aircraft Operations: Itinerant Operations: Air Carrier	Itinerant Operations: AT & Comm	Itinerant Operations: GA	Itinerant Operations: Military	Itinerant Operations: Total	Local Operations: GA	Local Operations: Military	Local Operations: Total	Total OPS	Total Instrument Operations
Actual													
1996	333,491	50,447	383,938	16,890	22,902	39,321	818	79,931	38,440	1,084	39,524	119,455	50,625
1997	343,155	53,394	396,549	16,625	25,134	43,025	733	85,517	38,412	837	39,249	124,766	51,694
1998	331,802	42,861	374,663	16,515	28,222	43,028	796	88,561	48,265	1,086	49,351	137,912	54,892
1999	332,071	43,802	375,873	17,781	25,548	45,398	998	89,725	43,533	1,597	45,130	134,855	51,336
2000	331,513	36,661	368,174	17,626	22,849	46,772	1,618	88,865	45,361	1,294	46,655	135,520	89,655
Forecast													
2001	333,471	37,227	370,698	18,177	22,849	46,700	1,618	89,344	45,257	1,294	46,551	135,895	90,242
2002	342,130	37,614	379,744	18,729	22,849	47,507	1,618	90,703	46,001	1,294	47,295	137,998	91,502
2003	353,886	38,001	391,887	19,281	22,849	48,315	1,618	92,063	46,746	1,294	48,040	140,103	92,763
2005	377,398	38,776	416,174	20,385	22,849	49,930	1,618	94,782	48,235	1,294	49,529	144,311	95,243
2010	436,179	40,713	476,892	23,144	22,849	53,969	1,618	101,580	51,959	1,294	53,253	154,833	101,565
2015	494,960	42,651	537,611	25,903	22,849	58,008	1,618	108,378	55,683	1,294	56,977	165,355	107,864

Comments:

Region State: AAL-AK **LOCID:** JNU VFR Tower

City: JUNEAU **Airport:** JUNEAU INTL **Based Aircraft:** 357

Year	Enplanements: Air Carrier	Enplanements: Commuter	Enplanements: Total	Aircraft Operations: Itinerant Operations: Air Carrier	Itinerant Operations: AT & Comm	Itinerant Operations: GA	Itinerant Operations: Military	Itinerant Operations: Total	Local Operations: GA	Local Operations: Military	Local Operations: Total	Total OPS	Total Instrument Operations
Actual													
1996	235,778	91,169	326,947	7,574	109,054	18,365	609	135,602	12,714	128	12,842	148,444	9,546
1997	229,716	85,005	314,721	7,198	98,048	17,398	498	123,142	13,228	92	13,320	136,462	9,260
1998	238,504	44,603	283,107	7,585	107,069	19,469	592	134,715	16,291	58	16,349	151,064	10,426
1999	243,525	37,461	280,986	7,774	106,165	18,691	707	133,337	14,951	56	15,007	148,344	10,563
2000	251,933	33,583	285,516	8,391	103,418	17,599	798	130,206	15,317	108	15,425	145,631	11,595
Forecast													
2001	252,650	34,933	287,583	8,584	103,843	17,435	798	130,660	15,175	108	15,283	145,943	11,784
2002	257,721	36,869	294,590	8,777	104,268	17,606	798	131,449	15,324	108	15,432	146,881	11,993
2003	265,373	38,805	304,178	8,971	104,694	17,778	798	132,241	15,474	108	15,582	147,823	12,204
2005	280,678	42,677	323,355	9,358	105,545	18,122	798	133,823	15,773	108	15,881	149,704	12,623
2010	318,940	52,358	371,298	10,325	107,672	18,982	798	137,777	16,521	108	16,629	154,406	13,670
2015	357,203	62,040	419,243	11,293	109,799	19,842	798	141,732	17,270	108	17,378	159,110	14,719

Comments:

Forecast Prepared Before 6/1/07 and under revision

Region State: AAL-AK **LOCID:** BET Contract Tower

City: BETHEL **Airport:** BETHEL **Based Aircraft:** 232

Year	Enplanements: Air Carrier	Enplanements: Commuter	Enplanements: Total	Itinerant Operations: Air Carrier	Itinerant Operations: AT & Comm	Itinerant Operations: GA	Itinerant Operations: Military	Itinerant Operations: Total	Local Operations: GA	Local Operations: Military	Local Operations: Total	Total OPS	Total Instrument Operations
Actual													
1996	41,447	83,388	124,835	3,880	68,728	39,267	1,096	112,971	2,132	58	2,190	115,161	11,572
1997	39,076	76,272	115,348	4,531	75,687	42,159	1,618	123,995	4,634	234	4,868	128,863	12,221
1998	39,923	55,077	95,000	3,920	93,543	38,803	984	137,250	2,624	270	2,894	140,144	12,516
1999	45,059	62,286	107,345	3,778	96,279	26,679	758	127,494	2,917	115	3,032	130,526	11,090
2000	44,634	65,465	110,099	4,062	129,611	7,018	649	141,340	3,772	219	3,991	145,331	11,505
Forecast													
2001	44,478	66,549	111,027	4,074	133,669	7,056	649	145,448	3,697	219	3,916	149,364	11,705
2002	44,825	67,382	112,207	4,086	137,727	7,217	649	149,679	3,697	219	3,916	153,595	11,925
2003	45,707	68,216	113,923	4,099	141,785	7,379	649	153,912	3,697	219	3,916	157,828	12,147
2005	47,473	69,884	117,357	4,124	149,901	7,703	649	162,377	3,697	219	3,916	166,293	12,590
2010	51,886	74,053	125,939	4,186	170,191	8,512	649	183,538	3,697	219	3,916	187,454	13,698
2015	56,300	78,223	134,523	4,248	190,481	9,322	649	204,700	3,697	219	3,916	208,616	14,804

Comments:

Region State: AAL-AK **LOCID:** ENA Contract Tower

City: KENAI **Airport:** KENAI MUNI **Based Aircraft:** 101

Year	Enplanements: Air Carrier	Enplanements: Commuter	Enplanements: Total	Itinerant Operations: Air Carrier	Itinerant Operations: AT & Comm	Itinerant Operations: GA	Itinerant Operations: Military	Itinerant Operations: Total	Local Operations: GA	Local Operations: Military	Local Operations: Total	Total OPS	Total Instrument Operations
Actual													
1996	157	114,087	114,244	547	29,410	18,552	1,368	49,877	17,910	5,994	23,904	73,781	10,563
1997	0	111,371	111,371	644	33,128	17,182	1,197	52,151	18,262	6,902	25,164	77,315	12,590
1998	0	107,544	107,544	362	32,045	16,493	954	49,854	19,571	6,162	25,733	75,587	14,935
1999	0	98,637	98,637	402	24,492	16,349	664	41,907	20,547	8,430	28,977	70,884	8,770
2000	0	89,113	89,113	417	24,373	15,573	1,551	41,914	21,317	6,629	27,946	69,860	7,307
Forecast													
2001	0	91,285	91,285	417	24,552	15,262	1,551	41,782	21,320	6,629	27,949	69,731	7,344
2002	0	93,757	93,757	417	24,731	15,262	1,551	41,961	21,709	6,629	28,338	70,299	7,398
2003	0	96,229	96,229	417	24,910	15,262	1,551	42,140	22,099	6,629	28,728	70,868	7,451
2005	0	101,173	101,173	417	25,269	15,262	1,551	42,499	22,878	6,629	29,507	72,006	7,558
2010	0	113,533	113,533	417	26,165	15,262	1,551	43,395	24,826	6,629	31,455	74,850	7,824
2015	0	125,894	125,894	417	27,061	15,262	1,551	44,291	26,775	6,629	33,404	77,695	8,091

Comments:

Forecast Prepared Before 6/1/07 and under revision

Region State: AAL-AK **LOCID:** AKN Contract Tower

City: KING SALMON **Airport:** KING SALMON **Based Aircraft:** 40

	Enplanements			AIRCRAFT OPERATIONS									Total Instrument Operations
				Itinerant Operations					Local Operations				
Year	Air Carrier	Commuter	Total	Air Carrier	AT & Comm	GA	Military	Total	GA	Military	Total	Total OPS	
Actual													
1996	17,265	34,442	51,707	2,677	21,859	6,101	595	31,232	1,259	793	2,052	33,284	7,368
1997	13,142	36,489	49,631	3,116	21,848	5,082	649	30,695	1,337	768	2,105	32,800	8,154
1998	12,902	29,246	42,148	2,800	21,340	3,805	426	28,371	713	428	1,141	29,512	8,204
1999	12,958	31,381	44,339	2,220	19,692	3,183	722	25,817	870	489	1,359	27,176	8,208
2000	12,257	29,978	42,235	1,956	20,225	3,434	495	26,110	778	436	1,214	27,324	8,235
Forecast													
2001	12,257	33,000	45,257	1,970	20,442	3,434	495	26,341	778	436	1,214	27,555	8,309
2002	12,257	33,753	46,010	1,984	20,659	3,434	495	26,572	778	436	1,214	27,786	8,381
2003	12,257	34,506	46,763	1,999	20,876	3,434	495	26,804	778	436	1,214	28,018	8,456
2005	12,257	36,012	48,269	2,027	21,310	3,434	495	27,266	778	436	1,214	28,480	8,602
2010	12,257	39,777	52,034	2,099	22,395	3,434	495	28,423	778	436	1,214	29,637	8,970
2015	12,257	43,542	55,799	2,171	23,480	3,434	495	29,580	778	436	1,214	30,794	9,338

Comments:

Region State: AAL-AK **LOCID:** ADQ Contract Tower

City: KODIAK **Airport:** KODIAK **Based Aircraft:** 52

	Enplanements			AIRCRAFT OPERATIONS									Total Instrument Operations
				Itinerant Operations					Local Operations				
	Air Carrier	Commuter	Total	Air Carrier	AT & Comm	GA	Military	Total	GA	Military	Total	Total OPS	
Actual													
1996	24,483	55,935	80,418	1,466	14,333	7,412	5,653	28,864	3,439	11,544	14,983	43,847	6,369
1997	24,655	52,619	77,274	1,568	13,407	7,131	5,167	27,273	3,357	10,277	13,634	40,907	6,790
1998	28,125	46,070	74,195	1,728	16,530	3,334	3,575	25,167	2,186	12,038	14,224	39,391	6,741
1999	31,603	45,725	77,328	1,606	14,450	4,104	3,573	23,733	1,996	9,420	11,416	35,149	7,004
2000	31,022	33,693	64,715	1,542	9,515	2,939	3,588	17,584	1,942	11,173	13,115	30,699	6,396
Forecast													
2001	30,723	34,344	65,067	1,542	9,515	2,880	3,588	17,525	1,903	11,173	13,076	30,601	6,373
2002	30,590	34,953	65,543	1,542	9,515	2,880	3,588	17,525	1,903	11,173	13,076	30,601	6,373
2003	30,877	35,562	66,439	1,542	9,515	2,880	3,588	17,525	1,903	11,173	13,076	30,601	6,373
2005	31,453	36,780	68,233	1,542	9,515	2,880	3,588	17,525	1,903	11,173	13,076	30,601	6,373
2010	32,893	39,825	72,718	1,542	9,515	2,880	3,588	17,525	1,903	11,173	13,076	30,601	6,373
2015	34,333	42,871	77,204	1,542	9,515	2,880	3,588	17,525	1,903	11,173	13,076	30,601	6,373

Comments:

Forecast Prepared Before 00-11-09 and under revision

Table AAL-6. FAA Contract Towers

Table AAL-7.
Instrument Operations by Service Provider

	Loc ID	Facility Type	Facility Name, City	1995	2000	2001	2002	2005	2010	2015
*	A11	Tracon, Rapcon,	ANCHORAGE TRACON, Anchorage	284,846	343,331	351,555	359,706	384,750	427,265	470,278
	ANC	Limited Radar	ANCHORAGE INTL, Anchorage	224,280	252,498	260,448	269,350	296,084	340,772	385,494
	MRI	VFR Tower	MERRILL FIELD, Anchorage	1,539	1,278	1,282	1,306	1,375	1,492	1,607
			Other Airports:,	89,555	89,825	89,050	87,291	85,001	83,177	
*	FAI	Radar Tower	FAIRBANKS INTL, Fairbanks	53,568	89,655	90,242	91,502	95,243	101,565	107,864

Notes: The first facility listed is instrument operations service provider; For TRACONs, miscelaneous service is to non-FAA facilities; For radar towers, non-FAA facilities are included with local tower services. Instrument operations to airports served by the approach control facility may not total the number of operations reported by a TRACON or tower due to the complexities in the airspace system.

CENTRAL (ACE)

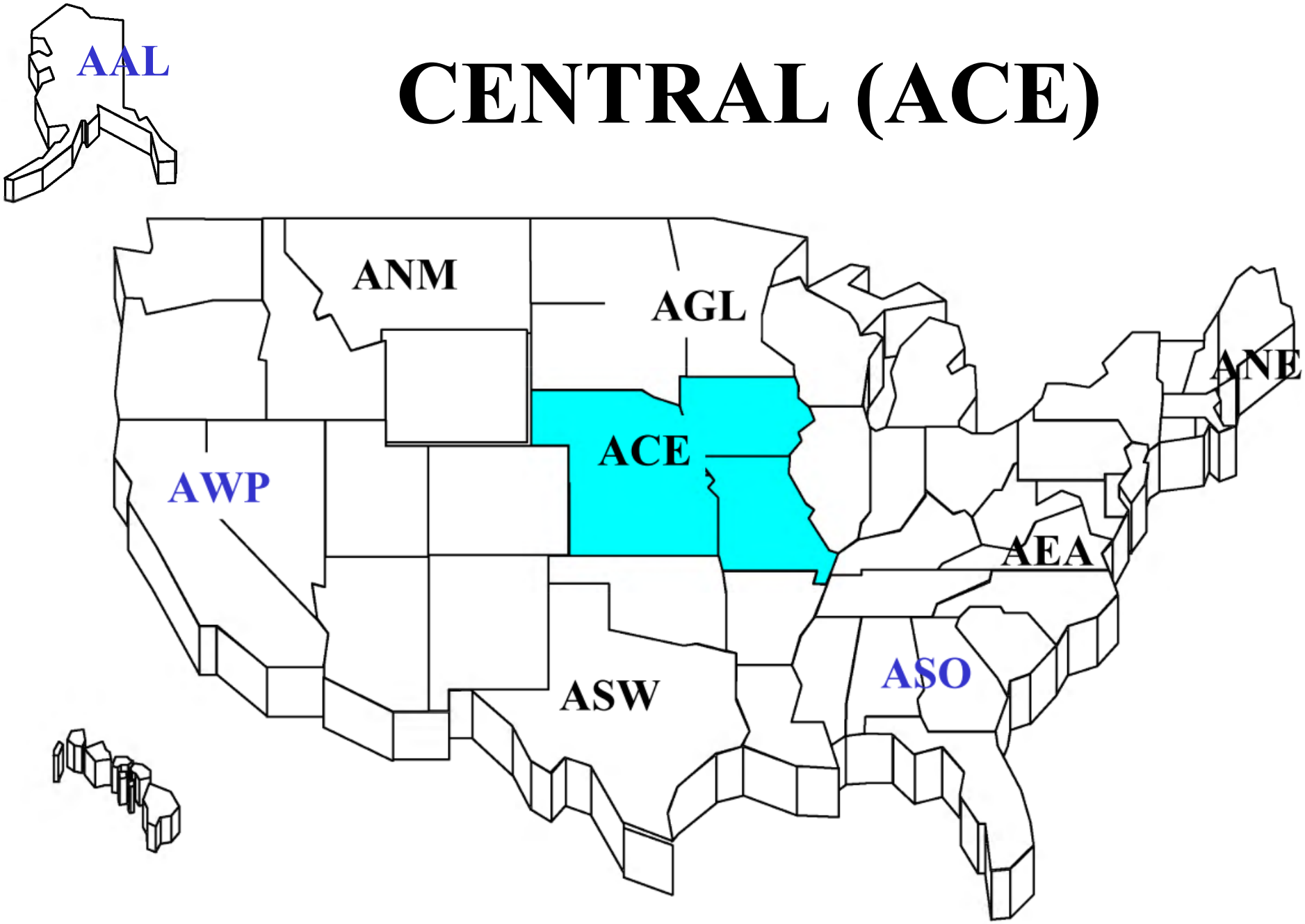

Table ACE-1.
Total Enplanements for the Central Region by State*

Forecast Prepared Before 9-11-01 and is under revision

Fiscal Year	IA	KS	MO	NE	Regional Total
Historical					
1996	1,580,424	805,997	18,848,814	2,025,183	23,260,418
1997	1,505,923	762,040	19,582,278	2,035,806	23,886,047
1998	1,518,945	719,857	20,270,540	2,106,508	24,615,850
1999	1,571,316	679,201	20,983,277	2,148,673	25,382,467
2000	1,546,066	653,283	21,674,785	2,185,744	26,059,878
Forecast [1]					
2001	1,562,284	661,216	20,870,728	2,219,720	25,313,948
2002	1,594,995	671,745	21,648,191	2,307,454	26,222,385
2003	1,639,491	688,181	22,484,383	2,410,280	27,222,335
2004	1,683,985	704,615	23,322,549	2,513,106	28,224,255
2005	1,728,481	721,053	24,162,840	2,615,933	29,228,307
2006	1,772,974	737,486	25,005,424	2,718,757	30,234,641
2007	1,817,471	753,923	25,850,477	2,821,585	31,243,456
2008	1,861,965	770,362	26,698,188	2,924,413	32,254,928
2009	1,906,460	786,798	27,548,758	3,027,237	33,269,253
2010	1,950,957	803,233	28,402,412	3,130,063	34,286,665
2011	1,995,451	819,669	29,259,386	3,232,890	35,307,396
2012	2,039,945	836,104	30,119,934	3,335,714	36,331,697
2013	2,084,440	852,541	30,984,334	3,438,542	37,359,857
2014	2,128,935	868,975	31,852,881	3,541,368	38,392,159
2015	2,173,418	885,384	32,725,909	3,644,207	39,428,918

*Includes air carrier, air taxi, commuter and international enplanements for both tower and non-tower airports.

1 Absolute values for operations are no longer valid due to September 11 and the economic downturn. These projections are only provided to show likely changes in the relative positions of regions with respect to future aviation activity.

Table ACE-2.
Commercial Operations for the Central Region by State*

Fiscal Year	IA	KS	MO	NE	Regional Total
Historical					
1996	178,437	85,299	729,166	125,250	1,118,152
1997	164,021	81,993	749,167	128,899	1,124,080
1998	162,718	87,841	755,803	128,171	1,134,533
1999	176,547	86,770	772,872	132,820	1,169,009
2000	175,666	86,348	765,851	135,251	1,163,116
Forecast [1]					
2001	175,976	87,357	780,671	139,195	1,183,199
2002	177,601	88,327	799,917	142,227	1,208,072
2003	179,228	89,297	819,162	145,260	1,232,947
2004	180,853	90,269	838,409	148,292	1,257,823
2005	182,480	91,239	857,655	151,326	1,282,700
2006	184,106	92,208	876,899	154,358	1,307,571
2007	185,732	93,180	896,145	157,391	1,332,448
2008	187,358	94,149	915,391	160,422	1,357,320
2009	188,984	95,119	934,637	163,456	1,382,196
2010	190,610	96,091	953,883	166,489	1,407,073
2011	192,237	97,060	973,127	169,521	1,431,945
2012	193,862	98,030	992,374	172,554	1,456,820
2013	195,488	99,001	1,011,619	175,586	1,481,694
2014	197,114	99,972	1,030,865	178,618	1,506,569
2015	198,742	100,944	1,050,114	181,654	1,531,454

*Air carrier and air taxi operations for all tower and non-tower airports.

1 Absolute values for operations are no longer valid due to September 11 and the economic downturn. These projections are only provided to show likely changes in the relative positions of regions with respect to future aviation activity.

Forecast Prepared Before 9-11-01 and is under revision

Table ACE-3.
Itinerant Operations for the Central Region by State*

Fiscal Year	IA	KS	MO	NE	Regional Total
Historical					
1996	625,301	729,433	1,323,619	478,297	3,156,650
1997	604,823	698,976	1,355,604	482,114	3,141,517
1998	605,623	727,764	1,378,239	489,841	3,201,467
1999	614,188	759,702	1,395,854	501,738	3,271,482
2000	616,286	783,941	1,434,948	513,755	3,348,930
Forecast [1]					
2001	608,960	774,552	1,435,640	499,646	3,318,798
2002	611,390	785,548	1,461,514	504,071	3,362,523
2003	613,822	793,212	1,487,390	508,499	3,402,923
2004	616,254	800,876	1,513,266	512,925	3,443,321
2005	618,686	808,541	1,539,143	517,355	3,483,725
2006	621,118	816,204	1,565,017	521,781	3,524,120
2007	623,550	823,868	1,590,893	526,209	3,564,520
2008	625,983	831,533	1,616,770	530,636	3,604,922
2009	628,414	839,196	1,642,647	535,063	3,645,320
2010	630,846	846,860	1,668,522	539,491	3,685,719
2011	633,279	854,522	1,694,397	543,917	3,726,115
2012	635,709	862,188	1,720,274	548,346	3,766,517
2013	638,142	869,851	1,746,149	552,772	3,806,914
2014	640,573	877,515	1,772,025	557,199	3,847,312
2015	643,009	885,185	1,797,906	561,631	3,887,731

*Excludes local GA and local military operations for all tower and non-tower airports.

1 Absolute values for operations are no longer valid due to September 11 and the economic downturn. These projections are only provided to show likely changes in the relative positions of regions with respect to future aviation activity.

Forecast Prepared Before 9-11-01 and is under revision

Table ACE-4.
Total Airport Operations for the Central Region by State*

Fiscal Year	IA	KS	MO	NE	Regional Total
Historical					
1996	937,882	1,219,732	1,691,666	735,685	4,584,965
1997	903,856	1,232,057	1,745,256	747,375	4,628,544
1998	919,067	1,281,320	1,786,369	763,477	4,750,233
1999	932,619	1,351,520	1,832,954	790,808	4,907,901
2000	933,152	1,402,014	1,955,935	829,381	5,120,482
Forecast [1]					
2001	924,207	1,383,291	1,947,316	798,459	5,053,273
2002	926,923	1,401,465	1,976,484	803,901	5,108,773
2003	929,641	1,413,044	2,005,656	809,349	5,157,690
2004	932,360	1,424,622	2,034,829	814,794	5,206,605
2005	935,078	1,436,203	2,064,002	820,243	5,255,526
2006	937,797	1,447,778	2,093,173	825,688	5,304,436
2007	940,515	1,459,357	2,122,345	831,136	5,353,353
2008	943,235	1,470,936	2,151,520	836,583	5,402,274
2009	945,952	1,482,514	2,180,693	842,027	5,451,186
2010	948,670	1,494,092	2,209,863	847,475	5,500,100
2011	951,390	1,505,667	2,239,036	852,920	5,549,013
2012	954,106	1,517,248	2,268,208	858,368	5,597,930
2013	956,826	1,528,825	2,297,381	863,813	5,646,845
2014	959,543	1,540,404	2,326,552	869,260	5,695,759
2015	962,266	1,551,990	2,355,732	874,712	5,744,700

*Includes all itinerant and local operations for all tower and non-tower airports.

1 Absolute values for operations are no longer valid due to September 11 and the economic downturn. These projections are only provided to show likely changes in the relative positions of regions with respect to future aviation activity.

Forecast Prepared Before 9-11-01 and is under revision

Table ACE-5.
Total Instrument Operations for the Central Region by State*

Fiscal Year	IA	KS	MO	NE	Regional Total
Historical					
1996	363,614	302,614	1,059,042	299,837	2,025,107
1997	355,374	310,152	1,108,510	300,300	2,074,336
1998	354,430	321,669	1,144,608	322,956	2,143,663
1999	359,199	336,865	1,212,909	324,506	2,233,479
2000	355,183	345,017	1,180,748	331,031	2,211,979
Forecast [1]					
2001	356,200	350,343	1,209,680	330,092	2,246,315
2002	360,585	357,268	1,238,563	336,186	2,292,602
2003	364,953	364,322	1,267,564	342,473	2,339,312
2004	368,866	370,017	1,294,771	348,864	2,382,518
2005	373,493	376,935	1,325,233	355,952	2,431,613
2006	378,108	383,883	1,355,738	363,107	2,480,836
2007	382,828	390,892	1,386,775	370,288	2,530,783
2008	387,490	397,828	1,417,953	377,600	2,580,871
2009	392,076	404,686	1,448,674	384,837	2,630,273
2010	396,601	411,464	1,479,397	392,221	2,679,683
2011	401,154	418,182	1,509,916	399,585	2,728,837
2012	405,750	424,934	1,540,834	407,242	2,778,760
2013	410,406	431,729	1,572,006	415,059	2,829,200
2014	415,112	438,558	1,603,440	423,044	2,880,154
2015	419,876	445,430	1,635,140	431,203	2,931,649

*Includes only TRACON and radar tower facilities.

1 Absolute values for operations are no longer valid due to September 11 and the economic downturn. These projections are only provided to show likely changes in the relative positions of regions with respect to future aviation activity.

Forecast Prepared Before 9-11-01 and is under revision

Region State: ACE-IA **LOCID:** CID Radar Tower

City: CEDAR RAPIDS **Airport:** THE EASTERN IOWA **Based Aircraft:** 129

	Enplanements			AIRCRAFT OPERATIONS									
				Itinerant Operations					Local Operations				Total Instrument Operations
Year	Air Carrier	Commuter	Total	Air Carrier	AT & Comm	GA	Military	Total	GA	Military	Total	Total OPS	
Actual													
1996	281,001	123,086	404,087	14,495	18,473	31,148	238	64,354	14,421	189	14,610	78,964	102,364
1997	316,500	114,626	431,126	15,322	17,130	32,055	203	64,710	13,103	157	13,260	77,970	100,909
1998	315,984	136,661	452,645	14,967	17,257	34,530	227	66,981	12,878	52	12,930	79,911	103,054
1999	327,869	141,363	469,232	15,489	19,548	34,674	181	69,892	14,696	48	14,744	84,636	107,325
2000	318,635	166,994	485,629	14,997	20,826	34,079	274	70,176	13,725	26	13,751	83,927	108,832
Forecast													
2001	315,281	170,553	485,834	15,074	21,049	34,026	274	70,423	13,451	26	13,477	83,900	109,775
2002	313,356	174,205	487,561	15,152	21,272	34,614	274	71,312	13,451	26	13,477	84,789	111,387
2003	315,819	177,858	493,677	15,230	21,496	35,202	274	72,202	13,451	26	13,477	85,679	112,984
2005	320,744	185,164	505,908	15,385	21,943	36,379	274	73,981	13,451	26	13,477	87,458	116,196
2010	333,059	203,429	536,488	15,773	23,060	39,321	274	78,428	13,451	26	13,477	91,905	124,775
2015	345,369	221,694	567,063	16,162	24,178	42,264	274	82,878	13,451	26	13,477	96,355	133,465

Comments:

Region State: ACE-IA **LOCID:** DSM Radar Tower

City: DES MOINES **Airport:** DES MOINES INTL **Based Aircraft:** 130

	Enplanements			AIRCRAFT OPERATIONS									
				Itinerant Operations					Local Operations				Total Instrument Operations
Year	Air Carrier	Commuter	Total	Air Carrier	AT & Comm	GA	Military	Total	GA	Military	Total	Total OPS	
Actual													
1996	733,947	181,678	915,625	34,258	28,048	58,013	3,501	123,820	12,570	1,308	13,878	137,698	158,642
1997	628,534	190,050	818,584	30,067	31,540	53,597	3,135	118,339	8,680	970	9,650	127,989	152,232
1998	565,524	255,537	821,061	28,483	36,474	50,300	2,770	118,027	12,182	1,790	13,972	131,999	155,048
1999	575,182	271,971	847,153	35,210	34,506	49,737	2,853	122,306	11,829	1,919	13,748	136,054	159,729
2000	505,071	311,403	816,474	34,962	33,065	47,482	2,823	118,332	9,575	1,989	11,564	129,896	155,452
Forecast													
2001	497,732	332,373	830,105	34,962	34,100	46,302	2,823	118,187	9,384	1,989	11,373	129,560	156,273
2002	490,711	365,982	856,693	34,962	35,135	46,091	2,823	119,011	9,384	1,989	11,373	130,384	157,983
2003	491,084	399,591	890,675	34,962	36,170	45,880	2,823	119,835	9,384	1,989	11,373	131,208	159,703
2005	491,829	466,810	958,639	34,962	38,241	45,459	2,823	121,485	9,384	1,989	11,373	132,858	162,936
2010	493,692	634,857	1,128,549	34,962	43,417	44,406	2,823	125,608	9,384	1,989	11,373	136,981	171,779
2015	495,543	802,904	1,298,447	34,962	48,593	43,353	2,823	129,731	9,384	1,989	11,373	141,104	180,604

Comments:

Forecast Prepared Before 00-11-07 and under revision

Region State: ACE-IA **LOCID:** SUX Radar Tower

City: SIOUX CITY **Airport:** SIOUX GATEWAY **Based Aircraft:** 94

	Enplanements			AIRCRAFT OPERATIONS									
				Itinerant Operations					Local Operations				Total Instrument Operations
Year	Air Carrier	Commuter	Total	Air Carrier	AT & Comm	GA	Military	Total	GA	Military	Total	Total OPS	
Actual													
1996	27,279	75,823	103,102	1,217	14,999	24,691	2,405	43,312	12,584	2,110	14,694	58,006	41,376
1997	39,620	61,223	100,843	1,353	14,062	23,746	3,623	42,784	5,649	3,073	8,722	51,506	42,042
1998	25,945	64,308	90,253	1,092	10,015	20,820	3,785	35,712	4,089	2,994	7,083	42,795	36,584
1999	27,542	62,890	90,432	1,178	8,616	19,943	3,300	33,037	6,131	3,458	9,589	42,626	33,687
2000	26,996	58,101	85,097	1,350	8,394	19,205	3,241	32,190	7,062	3,646	10,708	42,898	32,420
Forecast													
2001	27,003	60,262	87,265	1,350	8,534	19,205	3,241	32,330	7,062	3,646	10,708	43,038	32,761
2002	27,003	62,423	89,426	1,350	8,674	19,205	3,241	32,470	7,062	3,646	10,708	43,178	33,099
2003	27,003	64,584	91,587	1,350	8,814	19,205	3,241	32,610	7,062	3,646	10,708	43,318	33,434
2005	27,003	68,907	95,910	1,350	9,094	19,205	3,241	32,890	7,062	3,646	10,708	43,598	34,098
2010	27,003	79,713	106,716	1,350	9,794	19,205	3,241	33,590	7,062	3,646	10,708	44,298	35,893
2015	27,003	90,519	117,522	1,350	10,494	19,205	3,241	34,290	7,062	3,646	10,708	44,998	37,708

Comments:

Region State: ACE-IA **LOCID:** ALO Radar Tower

City: WATERLOO **Airport:** WATERLOO MUNI **Based Aircraft:** 93

	Enplanements			AIRCRAFT OPERATIONS									
				Itinerant Operations					Local Operations				Total Instrument Operations
Year	Air Carrier	Commuter	Total	Air Carrier	AT & Comm	GA	Military	Total	GA	Military	Total	Total OPS	
Actual													
1996	9,114	58,261	67,375	712	18,169	21,712	2,594	43,187	11,847	1,442	13,289	56,476	48,589
1997	9,165	59,874	69,039	338	16,654	23,421	2,409	42,822	11,418	1,990	13,408	56,230	48,437
1998	2,341	60,308	62,649	86	14,225	21,776	1,837	37,924	12,166	1,292	13,458	51,382	47,049
1999	1,654	57,048	58,702	50	13,157	20,179	2,088	35,474	14,191	1,904	16,095	51,569	43,721
2000	1,110	53,273	54,383	32	12,390	22,044	1,077	35,543	15,695	1,249	16,944	52,487	43,174
Forecast													
2001	1,110	53,273	54,383	32	12,390	21,603	1,077	35,102	15,381	1,249	16,630	51,732	43,438
2002	1,110	53,273	54,383	32	12,390	21,603	1,077	35,102	15,381	1,249	16,630	51,732	43,905
2003	1,110	53,273	54,383	32	12,390	21,603	1,077	35,102	15,381	1,249	16,630	51,732	44,363
2005	1,110	53,273	54,383	32	12,390	21,603	1,077	35,102	15,381	1,249	16,630	51,732	45,278
2010	1,110	53,273	54,383	32	12,390	21,603	1,077	35,102	15,381	1,249	16,630	51,732	47,877
2015	1,110	53,273	54,383	32	12,390	21,603	1,077	35,102	15,381	1,249	16,630	51,732	50,529

Comments:

Forecast Prepared Before 00-11-09 and under revision

Region State: ACE-KS **LOCID:** ICT Radar Tower

City: WICHITA **Airport:** WICHITA MID-CONTINENT **Based Aircraft:** 192

	Enplanements			AIRCRAFT OPERATIONS									
				Itinerant Operations					Local Operations				Total Instrument Operations
Year	Air Carrier	Commuter	Total	Air Carrier	AT & Comm	GA	Military	Total	GA	Military	Total	Total OPS	
Actual													
1996	535,803	199,414	735,217	31,576	17,550	100,418	1,514	151,058	30,208	920	31,128	182,186	274,931
1997	564,612	130,260	694,872	27,590	19,013	104,845	1,411	152,859	34,441	828	35,269	188,128	281,871
1998	496,871	149,262	646,133	24,602	23,711	108,422	1,357	158,092	41,661	1,072	42,733	200,825	288,029
1999	448,881	154,117	602,998	25,060	22,214	111,657	2,835	161,766	49,855	3,708	53,563	215,329	300,149
2000	394,904	184,177	579,081	23,520	23,283	113,970	4,764	165,537	52,011	5,629	57,640	223,177	309,417
Forecast													
2001	389,136	194,039	583,175	23,520	23,978	115,486	4,764	167,748	52,603	5,629	58,232	225,980	314,523
2002	383,591	209,234	592,825	23,520	24,674	118,914	4,764	171,872	54,078	5,629	59,707	231,579	321,062
2003	383,829	224,429	608,258	23,520	25,370	122,343	4,764	175,997	55,554	5,629	61,183	237,180	327,729
2005	384,306	254,819	639,125	23,520	26,762	129,200	4,764	184,246	58,506	5,629	64,135	248,381	339,568
2010	385,499	330,794	716,293	23,520	30,241	146,343	4,764	204,868	65,886	5,629	71,515	276,383	372,164
2015	386,661	406,769	793,430	23,520	33,720	163,487	4,764	225,491	73,266	5,629	78,895	304,386	404,196

Comments:

Region State: ACE-MO **LOCID:** MCI Radar Tower

City: KANSAS CITY **Airport:** KANSAS CITY INTL **Based Aircraft:** 0

	Enplanements			AIRCRAFT OPERATIONS									
				Itinerant Operations					Local Operations				Total Instrument Operations
Year	Air Carrier	Commuter	Total	Air Carrier	AT & Comm	GA	Military	Total	GA	Military	Total	Total OPS	
Actual													
1996	4,763,072	203,938	4,967,010	125,388	55,691	14,001	978	196,058	326	21	347	196,405	313,079
1997	5,062,953	222,553	5,285,506	137,903	56,857	14,022	684	209,466	209	54	263	209,729	329,639
1998	5,235,043	218,902	5,453,945	134,671	62,607	11,407	547	209,232	121	8	129	209,361	330,016
1999	5,528,137	199,341	5,727,478	152,578	53,932	12,370	494	219,374	174	471	645	220,019	343,301
2000	5,673,126	184,384	5,857,510	162,224	44,307	11,930	623	219,084	269	35	304	219,388	334,373
Forecast													
2001	5,697,861	190,930	5,888,791	166,844	45,156	11,691	623	224,314	264	35	299	224,613	342,636
2002	5,828,485	199,930	6,028,415	171,465	46,006	11,691	623	229,785	264	35	299	230,084	350,631
2003	6,014,477	208,931	6,223,408	176,085	46,856	11,691	623	235,255	264	35	299	235,554	358,742
2005	6,386,461	226,933	6,613,394	185,327	48,556	11,691	623	246,197	264	35	299	246,496	373,836
2010	7,316,422	271,938	7,588,360	208,430	52,805	11,691	623	273,549	264	35	299	273,848	414,465
2015	8,246,384	316,943	8,563,327	231,533	57,054	11,691	623	300,901	264	35	299	301,200	454,574

Comments:

Forecast Prepared Before 60-11-02 and is under revision

Region State: ACE-MO **LOCID:** MKC Limited Radar Tower

City: KANSAS CITY **Airport:** KANSAS CITY DOWNTOWN **Based Aircraft:** 296

	Enplanements			AIRCRAFT OPERATIONS									
				Itinerant Operations					Local Operations				
Year	Air Carrier	Commuter	Total	Air Carrier	AT & Comm	GA	Military	Total	GA	Military	Total	Total OPS	Total Instrument Operations
Actual													
1996	182	0	182	74	6,694	85,808	660	93,236	39,896	178	40,074	133,310	50,246
1997	475	82	557	124	8,206	87,562	576	96,468	38,207	305	38,512	134,980	51,827
1998	602	2	604	106	12,346	86,365	633	99,450	38,752	310	39,062	138,512	51,717
1999	594	8	602	96	13,181	89,490	820	103,587	41,806	179	41,985	145,572	56,578
2000	311	0	311	115	13,875	81,754	769	96,513	40,321	254	40,575	137,088	54,304
Forecast													
2001	306	0	306	115	14,232	71,441	769	86,557	33,376	254	33,630	120,187	48,594
2002	301	0	301	115	14,589	72,617	769	88,090	33,925	254	34,179	122,269	49,480
2003	301	0	301	115	14,946	73,793	769	89,623	34,474	254	34,728	124,351	50,365
2005	301	0	301	115	15,660	76,145	769	92,689	35,573	254	35,827	128,516	52,143
2010	301	0	301	115	17,445	82,026	769	100,355	38,320	254	38,574	138,929	56,596
2015	301	0	301	115	19,230	87,907	769	108,021	41,068	254	41,322	149,343	61,057

Comments:

Region State: ACE-MO **LOCID:** SGF Radar Tower

City: SPRINGFIELD **Airport:** SPRINGFIELD-BRANSON REGIONAL **Based Aircraft:** 123

	Enplanements			AIRCRAFT OPERATIONS									
				Itinerant Operations					Local Operations				
Year	Air Carrier	Commuter	Total	Air Carrier	AT & Comm	GA	Military	Total	GA	Military	Total	Total OPS	Total Instrument Operations
Actual													
1996	148,610	184,178	332,788	10,034	18,488	40,060	3,908	72,490	23,223	12,533	35,756	108,246	95,129
1997	150,248	179,247	329,495	10,491	18,630	43,351	4,094	76,566	19,770	11,399	31,169	107,735	134,207
1998	162,829	176,928	339,757	10,324	23,050	42,295	3,298	78,967	21,624	8,893	30,517	109,484	170,702
1999	177,565	175,652	353,217	12,733	25,074	40,578	5,977	84,362	25,858	11,950	37,808	122,170	206,159
2000	178,443	167,309	345,752	12,087	23,369	40,710	5,484	81,650	21,534	9,030	30,564	112,214	196,173
Forecast													
2001	180,103	169,020	349,123	12,431	23,369	40,647	5,484	81,931	21,484	9,030	30,514	112,445	199,327
2002	185,951	169,095	355,046	12,775	23,369	41,350	5,484	82,978	21,837	9,030	30,867	113,845	202,957
2003	193,281	169,170	362,451	13,119	23,369	42,053	5,484	84,025	22,191	9,030	31,221	115,246	206,621
2005	207,941	169,320	377,261	13,808	23,369	43,459	5,484	86,120	22,898	9,030	31,928	118,048	213,334
2010	244,593	169,696	414,289	15,529	23,369	46,974	5,484	91,356	24,665	9,030	33,695	125,051	232,605
2015	281,254	170,072	451,326	17,251	23,369	50,489	5,484	96,593	26,433	9,030	35,463	132,056	251,783

Comments:

Forecast Prepared Before 08-11-07 and is under revision

Region State: ACE-MO **LOCID:** STL Limited Radar Tower

City: ST LOUIS **Airport:** LAMBERT-ST LOUIS INTL **Based Aircraft:** 39

	Enplanements			AIRCRAFT OPERATIONS									
				Itinerant Operations					Local Operations				Total Instrument Operations
Year	Air Carrier	Commuter	Total	Air Carrier	AT & Comm	GA	Military	Total	GA	Military	Total	Total OPS	
Actual													
1996	12,721,321	751,660	13,472,981	360,760	116,432	34,042	6,118	517,352	0	0	0	517,352	537,294
1997	13,068,299	826,828	13,895,127	362,766	117,710	30,353	5,175	516,004	0	0	0	516,004	535,519
1998	13,546,373	851,918	14,398,291	359,166	113,413	28,071	4,905	505,555	0	0	0	505,555	526,026
1999	13,982,235	846,178	14,828,413	358,315	115,880	24,760	4,583	503,538	0	0	0	503,538	527,901
2000	14,544,671	846,876	15,391,547	352,261	109,500	23,287	4,024	489,072	443	14	457	489,529	511,455
Forecast													
2001	13,536,482	1,016,251	14,552,733	343,454	126,911	21,703	4,024	496,092	443	14	457	496,549	518,741
2002	14,110,045	1,074,535	15,184,580	353,585	129,807	21,703	4,024	509,119	443	14	457	509,576	532,253
2003	14,685,444	1,132,820	15,818,264	363,716	132,703	21,703	4,024	522,146	443	14	457	522,603	545,748
2005	15,842,317	1,249,389	17,091,706	383,978	138,495	21,703	4,024	548,200	443	14	457	548,657	572,822
2010	18,777,925	1,540,812	20,318,737	434,634	152,975	21,703	4,024	613,336	443	14	457	613,793	640,698
2015	21,797,447	1,832,235	23,629,682	485,291	167,456	21,703	4,024	678,474	443	14	457	678,931	708,658

Comments: AIR CARRIER AND COMMUTER OPERATIONS ADJUSTED TO REFLECT OFFICIAL AIRLINE GUIDE.

Region State: ACE-MO **LOCID:** SUS VFR Tower

City: ST LOUIS **Airport:** SPIRIT OF ST LOUIS **Based Aircraft:** 498

	Enplanements			AIRCRAFT OPERATIONS									
				Itinerant Operations					Local Operations				Total Instrument Operations
Year	Air Carrier	Commuter	Total	Air Carrier	AT & Comm	GA	Military	Total	GA	Military	Total	Total OPS	
Actual													
1996	0	0	0	107	1,729	84,887	311	87,034	79,273	114	79,387	166,421	41,019
1997	0	0	0	118	2,395	93,497	98	96,108	88,238	124	88,362	184,470	44,454
1998	0	0	0	61	4,656	106,242	178	111,137	96,464	35	96,499	207,636	51,466
1999	0	0	0	118	5,912	109,611	227	115,868	94,758	115	94,873	210,741	52,255
2000	137	0	137	117	7,782	106,760	263	114,922	90,817	22	90,839	205,761	52,833
Forecast													
2001	135	0	135	117	7,782	109,306	263	117,468	91,263	22	91,285	208,753	53,547
2002	133	0	133	117	7,782	113,520	263	121,682	93,312	22	93,334	215,016	55,042
2003	133	0	133	117	7,782	117,735	263	125,897	95,361	22	95,383	221,280	56,537
2005	133	0	133	117	7,782	126,165	263	134,327	99,459	22	99,481	233,808	59,528
2010	133	0	133	117	7,782	147,240	263	155,402	109,705	22	109,727	265,129	67,004
2015	133	0	133	117	7,782	168,315	263	176,477	119,951	22	119,973	296,450	74,480

Comments:

Forecast Prepared Before 08-11-07 and Under Revision

Region State: ACE-NE **LOCID:** LNK Radar Tower

City: LINCOLN **Airport:** LINCOLN MUNI **Based Aircraft:** 211

Year	Enplanements: Air Carrier	Enplanements: Commuter	Enplanements: Total	Itinerant Operations: Air Carrier	Itinerant Operations: AT & Comm	Itinerant Operations: GA	Itinerant Operations: Military	Itinerant Operations: Total	Local Operations: GA	Local Operations: Military	Local Operations: Total	Total OPS	Total Instrument Operations
Actual													
1996	230,112	28,350	258,462	6,734	11,173	40,760	12,895	71,562	31,159	12,382	43,541	115,103	99,649
1997	221,958	29,739	251,697	5,958	10,063	41,063	12,491	69,575	35,164	12,588	47,752	117,327	98,060
1998	208,332	35,958	244,290	5,845	10,650	41,985	13,107	71,587	34,719	13,293	48,012	119,599	100,157
1999	229,605	43,587	273,192	6,352	11,185	45,175	12,416	75,128	36,100	11,948	48,048	123,176	104,457
2000	218,761	50,760	269,521	6,244	12,145	47,855	10,999	77,243	37,201	10,037	47,238	124,481	106,713
Forecast													
2001	216,653	52,077	268,730	6,256	12,362	41,994	10,999	71,611	30,835	10,037	40,872	112,483	100,753
2002	215,716	53,637	269,353	6,269	12,580	42,685	10,999	72,533	31,342	10,037	41,379	113,912	102,339
2003	217,747	55,197	272,944	6,281	12,798	43,376	10,999	73,454	31,850	10,037	41,887	115,341	103,914
2005	221,811	58,318	280,129	6,307	13,233	44,759	10,999	75,298	32,865	10,037	42,902	118,200	107,087
2010	231,969	66,119	298,088	6,370	14,321	48,215	10,999	79,905	35,403	10,037	45,440	125,345	115,437
2015	242,128	73,921	316,049	6,433	15,410	51,672	10,999	84,514	37,941	10,037	47,978	132,492	123,859

Comments:

Region State: ACE-NE **LOCID:** OMA Limited Radar Tower

City: OMAHA **Airport:** EPPLEY AIRFIELD **Based Aircraft:** 142

Year	Enplanements: Air Carrier	Enplanements: Commuter	Enplanements: Total	Itinerant Operations: Air Carrier	Itinerant Operations: AT & Comm	Itinerant Operations: GA	Itinerant Operations: Military	Itinerant Operations: Total	Local Operations: GA	Local Operations: Military	Local Operations: Total	Total OPS	Total Instrument Operations
Actual													
1996	1,647,472	75,369	1,722,841	49,526	30,136	49,692	385	129,739	30,061	174	30,235	159,974	142,000
1997	1,640,123	96,767	1,736,890	49,353	33,537	50,292	607	133,789	33,951	602	34,553	168,342	141,692
1998	1,690,499	110,791	1,801,290	48,744	31,316	52,584	396	133,040	33,871	184	34,055	167,095	147,056
1999	1,696,144	131,123	1,827,267	50,738	34,008	58,943	740	144,429	40,006	498	40,504	184,933	167,810
2000	1,670,158	195,472	1,865,630	52,086	35,549	55,340	712	143,687	33,611	875	34,486	178,173	166,195
Forecast													
2001	1,691,245	208,582	1,899,827	53,497	36,871	46,597	712	137,677	24,644	875	25,519	163,196	158,430
2002	1,756,796	229,581	1,986,377	54,908	38,193	47,208	712	141,021	25,049	875	25,924	166,945	162,321
2003	1,834,458	250,581	2,085,039	56,320	39,516	47,820	712	144,368	25,455	875	26,330	170,698	166,198
2005	1,989,782	292,580	2,282,362	59,143	42,160	49,044	712	151,059	26,266	875	27,141	178,200	174,049
2010	2,378,093	397,579	2,775,672	66,200	48,772	52,103	712	167,787	28,295	875	29,170	196,957	193,907
2015	2,766,414	502,578	3,268,992	73,258	55,384	55,163	712	184,517	30,324	875	31,199	215,716	213,869

Comments:

Forecast Prepared Before 08-11-07 and is under revision

Forecast Prepared Before 00-11-07 and is under revision

Region State: ACE-IA **LOCID:** DBQ Contract Tower

City: DUBUQUE **Airport:** DUBUQUE REGIONAL **Based Aircraft:** 64

	Enplanements			AIRCRAFT OPERATIONS									Total Instrument Operations
				Itinerant Operations					Local Operations				
Year	Air Carrier	Commuter	Total	Air Carrier	AT & Comm	GA	Military	Total	GA	Military	Total	Total OPS	
Actual													
1996	727	34,559	35,286	70	5,882	18,857	71	24,880	11,848	20	11,868	36,748	12,643
1997	2,408	35,449	37,857	51	5,274	17,964	127	23,416	13,318	16	13,334	36,750	11,754
1998	453	41,266	41,719	17	6,062	20,500	90	26,669	17,960	14	17,974	44,643	12,695
1999	0	53,569	53,569	5	8,811	20,623	70	29,509	15,762	22	15,784	45,293	14,737
2000	39	57,848	57,887	4	9,587	23,862	94	33,547	13,500	28	13,528	47,075	15,305
Forecast													
2001	39	57,848	57,887	2	8,424	21,127	70	29,623	15,066	8	15,074	44,697	13,953
2002	39	60,008	60,047	2	8,573	21,555	70	30,200	15,352	8	15,360	45,560	14,211
2003	39	62,169	62,208	2	8,723	21,983	70	30,778	15,638	8	15,646	46,424	14,469
2005	39	66,490	66,529	2	9,022	22,839	70	31,933	16,211	8	16,219	48,152	14,985
2010	39	77,293	77,332	2	9,771	24,980	70	34,823	17,643	8	17,651	52,474	16,277
2015	39	88,096	88,135	2	10,520	27,121	70	37,713	19,076	8	19,084	56,797	17,570

Comments:

Region State: ACE-KS **LOCID:** HUT Contract Tower

City: HUTCHINSON **Airport:** HUTCHINSON MUNI **Based Aircraft:** 54

	Enplanements			AIRCRAFT OPERATIONS									Total Instrument Operations
				Itinerant Operations					Local Operations				
Year	Air Carrier	Commuter	Total	Air Carrier	AT & Comm	GA	Military	Total	GA	Military	Total	Total OPS	
Actual													
1996	0	0	0	0	280	20,304	638	21,222	14,241	1,346	15,587	36,809	6,853
1997	0	0	0	2	1,533	18,025	2,243	21,803	25,943	3,427	29,370	51,173	8,211
1998	0	0	0	8	2,240	24,241	2,317	28,806	28,730	4,099	32,829	61,635	11,542
1999	0	0	0	0	1,541	28,220	2,480	32,241	34,416	3,479	37,895	70,136	11,101
2000	0	0	0	0	1,177	23,083	2,943	27,203	35,326	3,427	38,753	65,956	9,450
Forecast													
2001	0	0	0	0	1,830	20,567	2,871	25,268	32,022	4,149	36,171	61,439	9,609
2002	0	0	0	0	1,871	20,907	2,871	25,649	32,630	4,149	36,779	62,428	9,748
2003	0	0	0	0	1,913	21,247	2,871	26,031	33,239	4,149	37,388	63,419	9,889
2005	0	0	0	0	1,996	21,928	2,871	26,795	34,457	4,149	38,606	65,401	10,170
2010	0	0	0	0	2,205	23,630	2,871	28,706	37,501	4,149	41,650	70,356	10,872
2015	0	0	0	0	2,414	25,333	2,871	30,618	40,545	4,149	44,694	75,312	11,575

Comments:

Region State: ACE-KS **LOCID:** OJC Contract Tower

City: OLATHE **Airport:** JOHNSON COUNTY EXECUTIVE **Based Aircraft:** 419

	Enplanements			AIRCRAFT OPERATIONS									
				Itinerant Operations					Local Operations				Total Instrument Operations
Year	Air Carrier	Commuter	Total	Air Carrier	AT & Comm	GA	Military	Total	GA	Military	Total	Total OPS	
Actual													
1996	0	4	4	0	40	47,088	159	47,287	46,472	256	46,728	94,015	9,614
1997	0	0	0	0	54	45,071	142	45,267	45,061	273	45,334	90,601	10,120
1998	0	0	0	0	141	43,482	105	43,728	43,991	130	44,121	87,849	11,147
1999	0	0	0	0	189	46,597	136	46,922	50,278	143	50,421	97,343	12,042
2000	0	0	0	0	229	46,333	133	46,695	52,304	97	52,401	99,096	12,448
Forecast													
2001	0	0	0	0	229	45,406	133	45,768	51,258	97	51,355	97,123	12,203
2002	0	0	0	0	229	45,406	133	45,768	51,258	97	51,355	97,123	12,203
2003	0	0	0	0	229	45,406	133	45,768	51,258	97	51,355	97,123	12,203
2005	0	0	0	0	229	45,406	133	45,768	51,258	97	51,355	97,123	12,203
2010	0	0	0	0	229	45,406	133	45,768	51,258	97	51,355	97,123	12,203
2015	0	0	0	0	229	45,406	133	45,768	51,258	97	51,355	97,123	12,203

Comments:

Region State: ACE-KS **LOCID:** SLN Contract Tower

City: SALINA **Airport:** SALINA MUNI **Based Aircraft:** 128

	Enplanements			AIRCRAFT OPERATIONS									
				Itinerant Operations					Local Operations				Total Instrument Operations
Year	Air Carrier	Commuter	Total	Air Carrier	AT & Comm	GA	Military	Total	GA	Military	Total	Total OPS	
Actual													
1996	882	8,527	9,409	66	3,316	27,425	3,155	33,962	23,969	5,404	29,373	63,335	13,588
1997	1,466	9,014	10,480	150	3,138	29,993	3,502	36,783	24,046	6,434	30,480	67,263	14,922
1998	1,546	11,722	13,268	126	4,388	31,535	3,226	39,275	31,942	7,373	39,315	78,590	17,348
1999	2,101	13,354	15,455	99	4,770	37,681	4,044	46,594	29,793	11,151	40,944	87,538	19,294
2000	6,729	11,169	17,898	134	4,903	39,570	3,853	48,460	29,167	10,668	39,835	88,295	20,299
Forecast													
2001	6,729	13,626	20,355	134	4,955	40,379	3,853	49,321	29,763	10,668	40,431	89,752	20,609
2002	6,729	14,021	20,750	134	5,008	41,188	3,853	50,183	30,360	10,668	41,028	91,211	20,920
2003	6,729	14,417	21,146	134	5,060	41,998	3,853	51,045	30,956	10,668	41,624	92,669	21,230
2005	6,729	15,208	21,937	134	5,166	43,616	3,853	52,769	32,150	10,668	42,818	95,587	21,851
2010	6,729	17,185	23,914	134	5,429	47,663	3,853	57,079	35,133	10,668	45,801	102,880	23,404
2015	6,729	19,162	25,891	134	5,692	51,710	3,853	61,389	38,116	10,668	48,784	110,173	24,956

Comments:

Forecast Prepared Before 08-31-07 and is under revision

Region State: ACE-KS **LOCID:** FOE Contract Tower

City: TOPEKA **Airport:** FORBES FIELD **Based Aircraft:** 77

	Enplanements			AIRCRAFT OPERATIONS									
				Itinerant Operations					Local Operations				Total Instrument Operations
Year	Air Carrier	Commuter	Total	Air Carrier	AT & Comm	GA	Military	Total	GA	Military	Total	Total OPS	
Actual													
1996	11,305	3,656	14,961	285	2,127	13,609	4,709	20,730	5,604	5,310	10,914	31,644	10,307
1997	6,811	1,827	8,638	170	1,208	13,776	5,034	20,188	5,493	7,107	12,600	32,788	10,036
1998	6,162	2,472	8,634	118	2,824	17,419	7,051	27,412	8,162	10,999	19,161	46,573	12,380
1999	7,921	2,759	10,680	122	3,544	14,153	5,121	22,940	7,781	14,185	21,966	44,906	12,984
2000	8,522	2,119	10,641	149	2,804	12,889	3,838	19,680	8,149	14,430	22,579	42,259	11,331
Forecast													
2001	8,414	2,147	10,561	149	2,804	12,699	3,838	19,490	8,028	14,430	22,458	41,948	11,261
2002	8,309	2,161	10,470	149	2,804	12,761	3,838	19,552	8,066	14,430	22,496	42,048	11,283
2003	8,308	2,175	10,483	149	2,804	12,823	3,838	19,614	8,105	14,430	22,535	42,149	11,306
2005	8,306	2,203	10,509	149	2,804	12,947	3,838	19,738	8,182	14,430	22,612	42,350	11,352
2010	8,303	2,273	10,576	149	2,804	13,257	3,838	20,048	8,374	14,430	22,804	42,852	11,465
2015	8,297	2,344	10,641	149	2,804	13,568	3,838	20,359	8,567	14,430	22,997	43,356	11,579

Comments:

Region State: ACE-KS **LOCID:** TOP Contract Tower

City: TOPEKA **Airport:** PHILIP BILLARD MUNI **Based Aircraft:** 114

	Enplanements			AIRCRAFT OPERATIONS									
				Itinerant Operations					Local Operations				Total Instrument Operations
Year	Air Carrier	Commuter	Total	Air Carrier	AT & Comm	GA	Military	Total	GA	Military	Total	Total OPS	
Actual													
1996	0	0	0	0	335	33,688	884	34,907	24,859	511	25,370	60,277	3,788
1997	0	0	0	0	602	34,909	899	36,410	31,222	470	31,692	68,102	3,323
1998	0	0	0	0	463	35,440	593	36,496	32,590	394	32,984	69,480	3,912
1999	0	0	0	0	503	34,830	472	35,805	31,643	162	31,805	67,610	4,438
2000	0	0	0	0	17	39,033	549	39,599	31,439	160	31,599	71,198	3,970
Forecast													
2001	0	0	0	0	17	38,844	549	39,410	31,268	160	31,428	70,838	3,950
2002	0	0	0	0	17	39,382	549	39,948	31,684	160	31,844	71,792	4,003
2003	0	0	0	0	17	39,921	549	40,487	32,101	160	32,261	72,748	4,057
2005	0	0	0	0	17	40,998	549	41,564	32,935	160	33,095	74,659	4,164
2010	0	0	0	0	17	43,691	549	44,257	35,020	160	35,180	79,437	4,431
2015	0	0	0	0	17	46,384	549	46,950	37,105	160	37,265	84,215	4,699

Comments:

Forecast Prepared Before 08-11-07 and is under revision

Region State: ACE-MO **LOCID:** COU Contract Tower

City: COLUMBIA **Airport:** COLUMBIA REGIONAL **Based Aircraft:** 63

	Enplanements			AIRCRAFT OPERATIONS									
				Itinerant Operations					Local Operations				Total Instrument Operations
Year	Air Carrier	Commuter	Total	Air Carrier	AT & Comm	GA	Military	Total	GA	Military	Total	Total OPS	
Actual													
1996	1,361	34,133	35,494	199	5,932	23,402	389	29,922	10,397	1,034	11,431	41,353	13,509
1997	1,109	29,429	30,538	129	5,556	19,659	359	25,703	8,525	914	9,439	35,142	13,594
1998	2,506	28,061	30,567	530	5,646	22,337	670	29,183	10,791	2,165	12,956	42,139	15,389
1999	2,065	25,054	27,119	564	4,778	22,773	1,110	29,225	11,462	2,130	13,592	42,817	13,680
2000	1,834	30,770	32,604	205	7,077	23,360	747	31,389	10,160	1,750	11,910	43,299	14,465
Forecast													
2001	1,806	30,770	32,576	205	7,077	22,893	747	30,922	9,957	1,750	11,707	42,629	14,303
2002	1,779	30,770	32,549	205	7,077	22,893	747	30,922	9,957	1,750	11,707	42,629	14,303
2003	1,779	30,770	32,549	205	7,077	22,893	747	30,922	9,957	1,750	11,707	42,629	14,303
2005	1,779	30,770	32,549	205	7,077	22,893	747	30,922	9,957	1,750	11,707	42,629	14,303
2010	1,779	30,770	32,549	205	7,077	22,893	747	30,922	9,957	1,750	11,707	42,629	14,303
2015	1,779	30,770	32,549	205	7,077	22,893	747	30,922	9,957	1,750	11,707	42,629	14,303

Comments:

Region State: ACE-MO **LOCID:** JLN Contract Tower

City: JOPLIN **Airport:** JOPLIN REGIONAL **Based Aircraft:** 107

	Enplanements			AIRCRAFT OPERATIONS									
				Itinerant Operations					Local Operations				Total Instrument Operations
Year	Air Carrier	Commuter	Total	Air Carrier	AT & Comm	GA	Military	Total	GA	Military	Total	Total OPS	
Actual													
1996	665	31,208	31,873	13	5,850	20,112	334	26,309	10,685	39	10,724	37,033	12,373
1997	103	31,220	31,323	2	5,409	23,309	263	28,983	15,396	154	15,550	44,533	12,150
1998	218	30,551	30,769	4	5,763	20,469	218	26,454	11,868	32	11,900	38,354	12,128
1999	152	29,000	29,152	3	6,153	20,836	112	27,104	13,206	6	13,212	40,316	12,255
2000	282	31,329	31,611	10	5,518	20,762	133	26,423	11,907	32	11,939	38,362	11,398
Forecast													
2001	278	31,329	31,607	10	5,518	20,730	133	26,391	11,880	32	11,912	38,303	11,387
2002	274	31,329	31,603	10	5,518	21,088	133	26,749	12,075	32	12,107	38,856	11,492
2003	274	31,329	31,603	10	5,518	21,447	133	27,108	12,270	32	12,302	39,410	11,597
2005	274	31,329	31,603	10	5,518	22,164	133	27,825	12,661	32	12,693	40,518	11,807
2010	274	31,329	31,603	10	5,518	23,956	133	29,617	13,638	32	13,670	43,287	12,331
2015	274	31,329	31,603	10	5,518	25,749	133	31,410	14,616	32	14,648	46,058	12,857

Comments:

Forecast Prepared Before 08-11-07 and is under revision

Region State: ACE-MO **LOCID:** STJ Contract Tower

City: ST JOSEPH **Airport:** ROSECRANS MEMORIAL **Based Aircraft:** 89

	Enplanements			AIRCRAFT OPERATIONS									Total Instrument Operations
				Itinerant Operations					Local Operations				
Year	Air Carrier	Commuter	Total	Air Carrier	AT & Comm	GA	Military	Total	GA	Military	Total	Total OPS	
Actual													
1996	0	0	0	0	100	13,140	0	13,240	8,760	0	8,760	22,000	5,372
1997	0	0	0	4	7	12,012	4,089	16,112	13,487	4,957	18,444	34,556	7,146
1998	0	0	0	6	118	13,308	4,770	18,202	8,682	2,995	11,677	29,879	7,584
1999	0	0	0	51	224	12,821	5,443	18,539	9,504	4,618	14,122	32,661	7,230
2000	0	0	0	96	178	13,223	4,386	17,883	11,545	4,644	16,189	34,072	7,921
Forecast													
2001	0	0	0	96	178	13,154	4,386	17,814	11,477	4,644	16,121	33,935	7,897
2002	0	0	0	96	178	13,331	4,386	17,991	11,625	4,644	16,269	34,260	7,954
2003	0	0	0	96	178	13,509	4,386	18,169	11,774	4,644	16,418	34,587	8,012
2005	0	0	0	96	178	13,864	4,386	18,524	12,072	4,644	16,716	35,240	8,128
2010	0	0	0	96	178	14,752	4,386	19,412	12,817	4,644	17,461	36,873	8,418
2015	0	0	0	96	178	15,641	4,386	20,301	13,562	4,644	18,206	38,507	8,708

Comments:

Region State: ACE-NE **LOCID:** GRI Contract Tower

City: GRAND ISLAND **Airport:** CENTRAL NEBRASKA REGIONAL **Based Aircraft:** 54

	Enplanements			AIRCRAFT OPERATIONS									Total Instrument Operations
				Itinerant Operations					Local Operations				
Year	Air Carrier	Commuter	Total	Air Carrier	AT & Comm	GA	Military	Total	GA	Military	Total	Total OPS	
Actual													
1996	2,246	13,433	15,679	65	6,916	12,181	362	19,524	4,980	524	5,504	25,028	10,736
1997	2,732	14,420	17,152	103	5,613	11,669	321	17,706	4,589	259	4,848	22,554	10,122
1998	1,093	17,846	18,939	72	7,272	12,571	343	20,258	4,325	136	4,461	24,719	11,380
1999	1,968	11,205	13,173	60	6,105	13,076	409	19,650	5,047	563	5,610	25,260	10,663
2000	1,980	9,731	11,711	96	4,509	12,677	437	17,719	5,178	316	5,494	23,213	9,197
Forecast													
2001	1,980	9,731	11,711	107	5,470	11,718	533	17,828	5,518	290	5,808	23,636	9,921
2002	1,980	9,731	11,711	107	5,528	11,809	533	17,977	5,623	290	5,913	23,890	10,025
2003	1,980	9,731	11,711	107	5,586	11,901	533	18,127	5,729	290	6,019	24,146	10,130
2005	1,980	9,731	11,711	107	5,703	12,084	533	18,427	5,941	290	6,231	24,658	10,341
2010	1,980	9,731	11,711	107	5,995	12,542	533	19,177	6,470	290	6,760	25,937	10,868
2015	1,980	9,731	11,711	107	6,287	13,000	533	19,927	7,000	290	7,290	27,217	11,395

Comments:

Forecast Prepared Before 00-11-01 and is under revision

Table ACE-7.
Instrument Operations by Service Provider

	Loc ID	Facility Type	Facility Name, City	1995	2000	2001	2002	2005	2010	2015
*	ALO	Radar Tower	WATERLOO MUNI, Waterloo	48,497	43,174	43,438	43,905	45,278	47,877	50,529
*	CID	Radar Tower	THE EASTERN IOWA, Cedar Rapids	104,646	108,832	109,775	111,387	116,196	124,775	133,465
*	DSM	Radar Tower	DES MOINES INTL, Des Moines	156,493	155,452	156,273	157,983	162,936	171,779	180,604
*	ICT	Radar Tower	WICHITA MID-CONTINENT, Wichita	248,817	309,417	314,523	321,062	339,568	372,164	404,196
	HUT	Contract Tower	HUTCHINSON MUNI, Hutchinson	7,792	9,450	9,609	9,748	10,170	10,872	11,575
			Local Tower and Other:,	241,025	299,967	304,914	311,314	329,398	361,292	392,621
*	LNK	Radar Tower	LINCOLN MUNI, Lincoln	100,651	106,713	100,753	102,339	107,087	115,437	123,859
*	MCI	Radar Tower	KANSAS CITY INTL, Kansas City	323,674	334,373	342,636	350,631	373,836	414,465	454,574
	MKC	Limited Radar	KANSAS CITY DOWNTOWN, Kansas City	51,842	54,304	48,594	49,480	52,143	56,596	61,057
	OJC	Contract Tower	JOHNSON COUNTY EXECUTIVE, Olathe	11,666	12,448	12,203	12,203	12,203	12,203	12,203
	STJ	Contract Tower	ROSECRANS MEMORIAL, St Joseph	4,785	7,921	7,897	7,954	8,128	8,418	8,708
			Local Tower and Other:,	255,381	259,700	273,942	280,994	301,362	337,248	372,606
*	R90	Tracon, Rapcon,	OFFUTT TRACON, Omaha	191,157	215,121	219,418	223,822	238,524	265,916	295,949
	OMA	Limited Radar	EPPLEY AIRFIELD, Omaha	132,408	166,195	158,430	162,321	174,049	193,907	213,869
			Other Airports:,	58,749	48,926	60,988	61,501	64,475	72,009	82,080
*	SGF	Radar Tower	SPRINGFIELD-BRANSON REGIONAL, Springfield	94,576	196,173	199,327	202,957	213,334	232,605	251,783
	COU	Contract Tower	COLUMBIA REGIONAL, Columbia	26,285	14,465	14,303	14,303	14,303	14,303	14,303
			Local Tower and Other:,	68,291	181,708	185,024	188,654	199,031	218,302	237,480
*	SUX	Radar Tower	SIOUX GATEWAY, Sioux City	51,024	32,420	32,761	33,099	34,098	35,893	37,708
*	T75	Tracon, Rapcon,	ST LOUIS TRACON, St Louis	634,373	638,804	656,330	673,483	726,256	819,996	915,926
	ALN	Contract Tower	ST LOUIS REGIONAL, Alton/st Louis	11,674	13,156	12,982	13,035	13,194	13,459	13,724
	CPS	VFR Tower	ST LOUIS DOWNTOWN - PARKS, Cahokia/st Louis	16,536	20,881	20,376	20,649	21,467	22,831	24,195
	STL	Limited Radar	LAMBERT-ST LOUIS INTL, St Louis	539,333	511,455	518,741	532,253	572,822	640,698	708,658
	SUS	VFR Tower	SPIRIT OF ST LOUIS, St Louis	36,495	52,833	53,547	55,042	59,528	67,004	74,480
			Other Airports:,	30,335	40,479	50,684	52,504	59,245	76,004	94,869

Notes: The first facility listed is instrument operations service provider; For TRACONs, miscelaneous service is to non-FAA facilities; For radar towers, non-FAA facilities are included with local tower services. Instrument operations to airports served by the approach control facility may not total the number of operations reported by a TRACON or tower due to the complexities in the airspace system.

EASTERN (AEA)

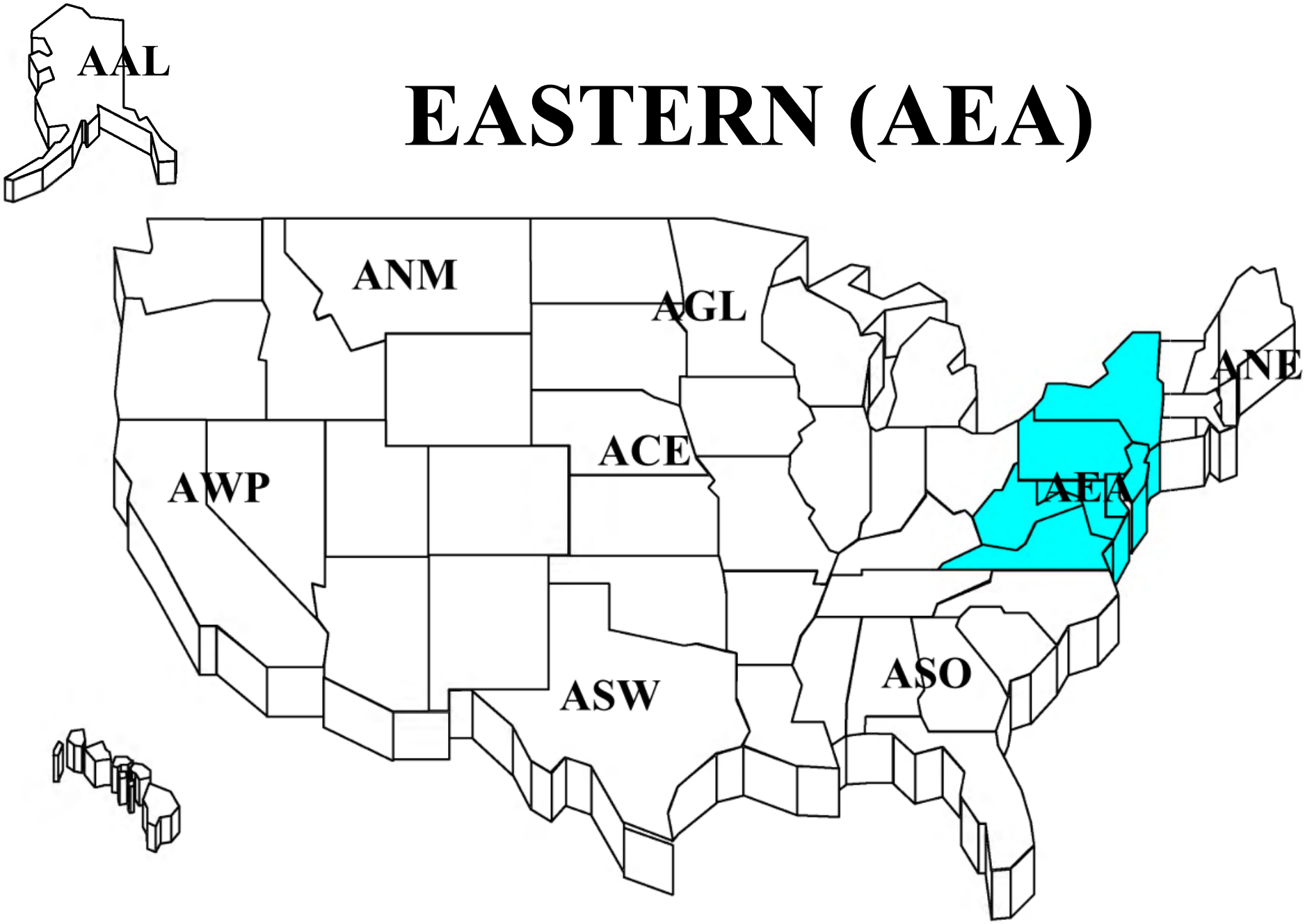

Table AEA-1.
Total Enplanements for the Eastern Region by State*

Fiscal Year	DC	DE	MD	NJ	NY	PA	VA	WV	Regional Total
Historical									
1996	13,278,450	2,399	6,643,539	14,665,185	32,445,346	20,892,232	3,203,248	380,279	91,510,678
1997	13,996,121	1,902	7,166,036	15,667,541	33,307,541	22,653,198	3,339,666	399,930	96,531,935
1998	14,586,419	1,278	7,383,324	16,594,325	33,175,444	23,584,541	3,430,384	417,114	99,172,829
1999	16,105,995	40,020	8,426,080	17,370,342	34,371,023	23,134,171	3,623,980	420,354	103,491,965
2000	16,559,305	13,279	9,544,919	17,779,797	36,664,116	23,594,794	3,667,040	405,549	108,228,799
Forecast [1]									
2001	16,461,832	13,275	10,720,920	17,628,076	37,170,832	25,422,224	3,717,166	413,224	111,547,549
2002	17,011,935	13,271	11,094,423	18,156,711	38,024,906	26,333,072	4,293,649	421,100	115,349,067
2003	17,626,566	13,271	11,522,020	18,739,942	39,029,083	27,215,897	4,442,825	429,001	119,018,605
2004	18,421,802	13,271	12,088,260	19,541,394	40,169,135	28,357,682	4,592,005	436,905	123,620,454
2005	19,217,044	13,271	12,654,500	20,342,847	41,309,194	29,499,477	4,741,183	444,807	128,222,323
2006	20,012,285	13,271	13,220,741	21,144,302	42,449,257	30,641,270	4,890,364	452,709	132,824,199
2007	20,807,525	13,271	13,786,982	21,945,755	43,589,333	31,783,061	5,039,541	460,611	137,426,079
2008	21,602,765	13,271	14,353,225	22,747,209	44,729,425	32,924,855	5,188,721	468,515	142,027,986
2009	22,398,007	13,271	14,919,465	23,548,662	45,869,527	34,066,648	5,337,900	476,416	146,629,896
2010	23,193,245	13,271	15,485,704	24,350,114	47,009,647	35,208,438	5,487,078	484,318	151,231,815
2011	23,988,486	13,271	16,051,947	25,151,568	48,149,779	36,350,233	5,636,257	492,220	155,833,761
2012	24,783,727	13,271	16,618,187	25,953,022	49,289,922	37,492,024	5,785,436	500,122	160,435,711
2013	25,578,966	13,271	17,184,428	26,754,476	50,430,090	38,633,815	5,934,615	508,026	165,037,687
2014	26,374,208	13,271	17,750,668	27,555,929	51,570,270	39,775,608	6,083,793	515,927	169,639,674
2015	27,169,450	13,271	18,316,906	28,357,439	52,710,504	40,917,609	6,232,970	523,833	174,241,982

*Includes air carrier, air taxi, commuter and international enplanements for both tower and non-tower airports.

1 Absolute values for operations are no longer valid due to September 11 and the economic downturn. These projections are only provided to show likely changes in the relative positions of regions with respect to future aviation activity.

Forecast Prepared Before 9/11/01 and is Under Revision

Table AEA-2.
Commercial Operations for the Eastern Region by State*

Fiscal Year	DC	DE	MD	NJ	NY	PA	VA	WV	Regional Total
Historical									
1996	525,315	7,756	284,221	533,198	1,399,482	1,054,138	243,333	83,949	4,131,392
1997	536,985	7,503	301,682	539,566	1,389,737	1,138,653	248,870	88,929	4,251,925
1998	561,620	10,032	287,375	553,328	1,384,045	1,154,227	244,711	95,261	4,290,599
1999	637,658	15,293	313,513	556,247	1,414,067	1,156,599	263,321	91,174	4,447,872
2000	684,878	11,690	323,603	565,420	1,445,148	1,175,955	289,948	91,942	4,588,584
Forecast [1]									
2001	649,032	9,244	349,266	578,298	1,496,192	1,183,066	293,436	92,366	4,650,900
2002	658,871	9,365	357,352	586,248	1,513,058	1,202,151	313,857	92,849	4,733,751
2003	672,679	9,486	366,541	596,135	1,529,056	1,220,796	319,227	93,331	4,807,251
2004	687,426	9,606	378,357	609,311	1,546,544	1,246,721	324,551	93,814	4,896,330
2005	702,175	9,727	390,174	622,489	1,564,055	1,272,829	329,829	94,297	4,985,575
2006	716,923	9,848	401,990	635,669	1,581,576	1,298,892	335,062	94,778	5,074,738
2007	731,672	9,969	413,805	648,846	1,599,123	1,325,161	340,251	95,261	5,164,088
2008	746,420	10,089	425,617	662,023	1,616,688	1,351,478	345,401	95,743	5,253,459
2009	761,170	10,210	437,431	675,202	1,634,273	1,377,728	350,509	96,226	5,342,749
2010	775,918	10,331	449,242	688,380	1,651,888	1,403,972	355,581	96,709	5,432,021
2011	790,666	10,452	461,096	701,558	1,669,695	1,430,550	361,137	97,190	5,522,344
2012	805,415	10,572	472,947	714,736	1,687,534	1,457,126	366,673	97,673	5,612,676
2013	820,163	10,693	484,800	727,913	1,705,403	1,483,700	372,184	98,155	5,703,011
2014	834,912	10,814	496,651	741,092	1,723,304	1,510,271	377,670	98,638	5,793,352
2015	849,663	10,935	508,503	754,272	1,741,247	1,536,852	383,137	99,122	5,883,731

*Air carrier and air taxi operations for all tower and non-tower airports.

1 Absolute values for operations are no longer valid due to September 11 and the economic downturn. These projections are only provided to show likely changes in the relative positions of regions with respect to future aviation activity.

Forecast Prepared Before 9-11-01 and is Under Revision

Table AEA-3.
Itinerant Operations for the Eastern Region by State*

Fiscal Year	DC	DE	MD	NJ	NY	PA	VA	WV	Regional Total
Historical									
1996	640,095	223,890	755,366	1,630,273	2,728,679	2,074,467	926,646	302,187	9,281,603
1997	659,096	223,969	823,841	1,584,992	2,772,179	2,201,251	940,117	328,546	9,533,991
1998	690,539	235,463	736,923	1,684,239	2,785,679	2,264,498	955,732	356,669	9,709,742
1999	774,825	237,367	763,051	1,645,320	2,841,585	2,265,417	977,169	334,094	9,838,828
2000	839,947	226,494	759,104	1,651,652	2,868,629	2,305,467	1,037,083	337,461	10,025,837
Forecast [1]									
2001	779,858	229,348	787,793	1,648,754	2,903,507	2,313,200	1,035,541	334,178	10,032,179
2002	790,181	230,205	796,419	1,665,885	2,930,712	2,340,525	1,059,176	336,547	10,149,650
2003	804,473	231,065	806,149	1,684,957	2,957,055	2,367,416	1,067,764	338,915	10,257,794
2004	819,705	231,922	818,506	1,707,317	2,984,888	2,401,585	1,076,305	341,287	10,381,515
2005	834,938	232,781	830,864	1,729,680	3,012,743	2,435,939	1,084,799	343,658	10,505,402
2006	850,171	233,640	843,221	1,752,045	3,040,608	2,470,247	1,093,249	346,026	10,629,207
2007	865,404	234,499	855,577	1,774,407	3,068,501	2,504,761	1,101,656	348,398	10,753,203
2008	880,637	235,356	867,930	1,796,770	3,096,411	2,539,324	1,110,024	350,767	10,877,219
2009	895,871	236,216	880,285	1,819,133	3,124,339	2,573,817	1,118,347	353,137	11,001,145
2010	911,103	237,074	892,637	1,841,495	3,152,299	2,608,306	1,126,636	355,508	11,125,058
2011	926,336	237,933	905,032	1,863,859	3,180,451	2,643,129	1,135,410	357,877	11,250,027
2012	941,569	238,791	917,424	1,886,221	3,208,633	2,677,951	1,144,161	360,247	11,374,997
2013	956,802	239,650	929,818	1,908,583	3,236,847	2,712,769	1,152,890	362,618	11,499,977
2014	972,035	240,508	942,210	1,930,946	3,265,093	2,747,586	1,161,593	364,987	11,624,958
2015	987,271	241,368	954,603	1,953,315	3,293,386	2,782,418	1,170,279	367,363	11,750,003

*Excludes local GA and local military operations for all tower and non-tower airports.

1 Absolute values for operations are no longer valid due to September 11 and the economic downturn. These projections are only provided to show likely changes in the relative positions of regions with respect to future aviation activity.

Forecast Prepared Before 9-11 01 and is Under Revision

Table AEA-4.
Total Airport Operations for the Eastern Region by State*

Fiscal Year	DC	DE	MD	NJ	NY	PA	VA	WV	Regional Total
Historical									
1996	640,193	357,221	1,474,198	2,557,267	4,416,616	3,423,310	1,644,189	507,289	15,020,283
1997	659,115	360,627	1,629,742	2,406,507	4,536,792	3,573,315	1,645,875	541,460	15,353,433
1998	690,589	395,156	1,528,278	2,706,947	4,622,284	3,809,399	1,667,553	604,962	16,025,168
1999	774,835	390,593	1,443,827	2,497,275	4,613,585	3,766,642	1,717,604	576,267	15,780,628
2000	840,209	367,123	1,441,432	2,552,344	4,619,403	3,919,251	1,779,626	588,369	16,107,757
Forecast [1]									
2001	780,371	386,992	1,466,379	2,514,731	4,658,709	3,916,101	1,778,102	586,434	16,087,819
2002	790,694	389,580	1,475,201	2,535,296	4,694,978	3,950,486	1,805,812	589,991	16,232,038
2003	804,986	392,172	1,485,128	2,557,805	4,730,393	3,984,440	1,818,478	593,548	16,366,950
2004	820,218	394,761	1,497,681	2,583,602	4,767,294	4,025,673	1,831,096	597,109	16,517,434
2005	835,451	397,353	1,510,236	2,609,402	4,804,223	4,067,089	1,843,668	600,670	16,668,092
2006	850,684	399,944	1,522,789	2,635,203	4,841,156	4,108,460	1,856,195	604,228	16,818,659
2007	865,917	402,535	1,535,342	2,661,002	4,878,120	4,150,038	1,868,680	607,788	16,969,422
2008	881,150	405,125	1,547,891	2,686,805	4,915,103	4,191,664	1,881,125	611,348	17,120,211
2009	896,384	407,716	1,560,443	2,712,604	4,952,100	4,233,219	1,893,526	614,907	17,270,899
2010	911,616	410,307	1,572,991	2,738,403	4,989,130	4,274,771	1,905,892	618,467	17,421,577
2011	926,849	412,898	1,585,583	2,764,203	5,026,351	4,316,657	1,918,744	622,025	17,573,310
2012	942,082	415,488	1,598,171	2,790,002	5,063,606	4,358,541	1,931,572	625,586	17,725,048
2013	957,315	418,079	1,610,762	2,815,801	5,100,889	4,400,423	1,944,379	629,145	17,876,793
2014	972,548	420,669	1,623,350	2,841,601	5,138,206	4,442,302	1,957,159	632,704	18,028,539
2015	987,784	423,263	1,635,940	2,867,412	5,175,575	4,484,204	1,969,924	636,273	18,180,375

*Includes all itinerant and local operations for all tower and non-tower airports.

1 Absolute values for operations are no longer valid due to September 11 and the economic downturn. These projections are only provided to show likely changes in the relative positions of regions with respect to future aviation activity.

Forecast Prepared Before 9-11-01 and is Under Revision

Table AEA-5.
Total Instrument Operations for the Eastern Region by State*

Fiscal Year	DC	DE	MD	NJ	NY	PA	VA	WV	Regional Total
Historical									
1996	1,143,836		676,470	149,953	2,789,478	1,786,728	669,818	265,075	7,481,358
1997	1,164,023		668,482	166,245	2,886,999	1,903,025	714,351	289,113	7,792,238
1998	1,202,356		704,167	196,479	2,938,700	1,984,911	703,779	313,814	8,044,206
1999	1,321,418		694,072	187,683	3,043,983	2,004,916	719,921	291,311	8,263,304
2000	1,392,061		695,597	186,390	3,044,312	2,020,041	744,138	293,625	8,376,164
Forecast [1]									
2001	1,343,304		728,947	189,084	3,099,785	2,037,898	752,999	293,898	8,445,915
2002	1,364,896		743,291	192,226	3,152,129	2,074,339	776,805	298,141	8,601,827
2003	1,390,970		758,978	195,379	3,204,764	2,110,609	788,911	302,359	8,751,970
2004	1,418,467		777,489	197,811	3,257,967	2,152,298	800,700	306,303	8,911,035
2005	1,447,267		796,687	201,148	3,317,185	2,197,840	814,274	311,075	9,085,476
2006	1,476,251		815,966	204,477	3,376,558	2,243,404	827,877	315,850	9,260,383
2007	1,505,245		835,268	207,909	3,437,737	2,289,672	841,667	320,729	9,438,227
2008	1,534,605		854,699	211,281	3,500,409	2,335,737	855,293	325,577	9,617,601
2009	1,563,812		874,046	214,577	3,561,749	2,381,272	868,600	330,335	9,794,391
2010	1,593,419		893,560	217,809	3,624,011	2,426,720	881,832	335,078	9,972,429
2011	1,622,942		913,052	221,051	3,685,619	2,472,419	895,444	339,839	10,150,366
2012	1,653,174		932,881	224,341	3,749,132	2,518,748	909,337	344,714	10,332,327
2013	1,683,777		952,897	227,686	3,813,667	2,565,461	923,422	349,672	10,516,582
2014	1,714,758		973,099	231,082	3,879,242	2,612,567	937,701	354,715	10,703,164
2015	1,746,136		993,495	234,533	3,945,890	2,660,082	952,181	359,850	10,892,167

*Includes only TRACON and radar tower facilities.

1 Absolute values for operations are no longer valid due to September 11 and the economic downturn. These projections are only provided to show likely changes in the relative positions of regions with respect to future aviation activity.

Forecast Prepared Before 9-11-01 and is Under revision

Region State: AEA-DC **LOCID:** DCA Radar Tower

City: WASHINGTON **Airport:** WASHINGTON NATIONAL **Based Aircraft:** 23

Year	Enplanements: Air Carrier	Enplanements: Commuter	Enplanements: Total	Aircraft Operations: Itinerant Operations: Air Carrier	Itinerant Operations: AT & Comm	Itinerant Operations: GA	Itinerant Operations: Military	Itinerant Operations: Total	Local Operations: GA	Local Operations: Military	Local Operations: Total	Total OPS	Total Instrument Operations
Actual													
1996	6,773,205	462,185	7,235,390	176,339	80,078	48,503	4,834	309,754	0	0	0	309,754	539,823
1997	6,846,473	561,645	7,408,118	179,055	81,260	49,513	5,100	314,928	3	0	3	314,931	543,730
1998	7,021,067	553,557	7,574,624	172,383	80,390	50,170	5,368	308,311	0	0	0	308,311	551,846
1999	6,682,629	595,067	7,277,696	175,616	74,930	59,791	5,400	315,737	0	0	0	315,737	602,473
2000	6,682,773	522,764	7,205,537	176,041	83,276	60,255	24,520	344,092	0	0	0	344,092	630,349
Forecast													
2001	7,376,433	583,405	7,959,838	171,301	109,743	61,522	4,921	347,487	0	313	313	347,800	639,760
2002	7,479,522	602,074	8,081,596	171,644	111,170	61,522	4,921	349,257	0	313	313	349,570	647,340
2003	7,606,453	621,942	8,228,395	172,502	112,838	61,522	4,921	351,783	0	313	313	352,096	655,928
2005	7,872,010	669,555	8,541,565	174,641	116,252	61,522	4,921	357,336	0	313	313	357,649	674,784
2010	8,535,903	788,589	9,324,492	179,990	124,788	61,522	4,921	371,221	0	313	313	371,534	725,020
2015	9,199,797	907,624	10,107,421	185,340	133,324	61,522	4,921	385,107	0	313	313	385,420	778,847

Comments:

Region State: AEA-DC **LOCID:** IAD Radar Tower

City: WASHINGTON **Airport:** WASHINGTON DULLES INTERNATIONAL **Based Aircraft:** 52

Year	Enplanements: Air Carrier	Enplanements: Commuter	Enplanements: Total	Aircraft Operations: Itinerant Operations: Air Carrier	Itinerant Operations: AT & Comm	Itinerant Operations: GA	Itinerant Operations: Military	Itinerant Operations: Total	Local Operations: GA	Local Operations: Military	Local Operations: Total	Total OPS	Total Instrument Operations
Actual													
1996	5,271,892	771,168	6,043,060	90,945	177,953	54,495	6,948	330,341	70	28	98	330,439	604,013
1997	5,414,747	1,173,256	6,588,003	88,566	188,104	60,514	6,984	344,168	16	0	16	344,184	620,293
1998	5,834,799	1,176,996	7,011,795	91,908	216,939	65,953	7,428	382,228	50	0	50	382,278	650,510
1999	7,140,552	1,687,747	8,828,299	142,857	244,255	64,039	7,937	459,088	10	0	10	459,098	718,945
2000	7,816,668	1,537,100	9,353,768	173,819	251,742	61,941	8,153	495,655	62	0	62	495,717	761,712
Forecast													
2001	6,875,742	1,626,252	8,501,994	137,003	230,985	57,475	6,708	432,171	0	0	0	432,171	703,544
2002	7,200,007	1,730,332	8,930,339	138,373	237,684	57,959	6,708	440,724	0	0	0	440,724	717,556
2003	7,555,367	1,842,804	9,398,171	142,524	244,815	58,443	6,708	452,490	0	0	0	452,490	735,042
2005	8,569,030	2,106,449	10,675,479	153,034	258,248	59,412	6,708	477,402	0	0	0	477,402	772,483
2010	11,103,191	2,765,562	13,868,753	179,309	291,831	61,834	6,708	539,682	0	0	0	539,682	868,399
2015	13,637,353	3,424,676	17,062,029	205,585	325,414	64,257	6,708	601,964	0	0	0	601,964	967,289

Comments: COMMUTER ENPLANEMENTS ADJUSTED TO INCLUDE UNREPPORTED COMAIR ENPLANEMENTS.

Forecast Prepared Before 60-71-02 and is under revision

Region State: AEA-DE **LOCID:** ILG VFR Tower

City: WILMINGTON **Airport:** NEW CASTLE COUNTY **Based Aircraft:** 299

	Enplanements			AIRCRAFT OPERATIONS									
				Itinerant Operations					Local Operations				Total Instrument Operations
Year	Air Carrier	Commuter	Total	Air Carrier	AT & Comm	GA	Military	Total	GA	Military	Total	Total OPS	
Actual													
1996	460	0	460	154	2,602	60,316	5,818	68,890	66,645	10,686	77,331	146,221	31,774
1997	361	32	393	99	2,404	62,314	4,152	68,969	73,727	6,931	80,658	149,627	32,518
1998	841	0	841	382	4,150	59,186	4,145	67,863	69,328	6,965	76,293	144,156	35,418
1999	1	39,816	39,817	519	9,156	55,901	3,938	69,514	63,403	5,954	69,357	138,871	38,272
2000	323	12,683	13,006	168	5,785	55,788	3,146	64,887	64,420	5,371	69,791	134,678	34,370
Forecast													
2001	323	12,683	13,006	83	3,304	53,376	3,043	59,806	63,838	5,159	68,997	128,803	31,230
2002	323	12,683	13,006	83	3,304	53,376	3,043	59,806	63,838	5,159	68,997	128,803	31,230
2003	323	12,683	13,006	83	3,304	53,376	3,043	59,806	63,838	5,159	68,997	128,803	31,230
2005	323	12,683	13,006	83	3,304	53,376	3,043	59,806	63,838	5,159	68,997	128,803	31,230
2010	323	12,683	13,006	83	3,304	53,376	3,043	59,806	63,838	5,159	68,997	128,803	31,230
2015	323	12,683	13,006	83	3,304	53,376	3,043	59,806	63,838	5,159	68,997	128,803	31,230

Comments:

Region State: AEA-MD **LOCID:** BWI Radar Tower

City: BALTIMORE **Airport:** BALTIMORE-WASHINGTON INTL **Based Aircraft:** 63

	Enplanements			AIRCRAFT OPERATIONS									
				Itinerant Operations					Local Operations				Total Instrument Operations
Year	Air Carrier	Commuter	Total	Air Carrier	AT & Comm	GA	Military	Total	GA	Military	Total	Total OPS	
Actual													
1996	5,828,667	707,217	6,535,884	150,509	87,782	22,141	1,393	261,825	7,959	372	8,331	270,156	504,690
1997	6,439,042	613,818	7,052,860	153,263	82,923	21,780	1,635	259,601	7,058	276	7,334	266,935	506,242
1998	6,759,369	510,313	7,269,682	160,932	78,385	24,246	2,598	266,161	11,185	264	11,449	277,610	523,365
1999	7,743,205	572,377	8,315,582	187,878	75,367	28,396	2,859	294,500	12,285	19	12,304	306,804	536,766
2000	8,842,950	600,560	9,443,510	206,603	66,843	21,581	2,058	297,085	12,431	0	12,431	309,516	538,098
Forecast													
2001	10,076,009	541,705	10,617,714	236,491	62,600	26,366	2,843	328,300	10,339	0	10,339	338,639	571,309
2002	10,428,968	560,665	10,989,633	244,059	63,101	26,906	2,843	336,909	10,535	0	10,535	347,444	584,965
2003	10,834,768	580,849	11,415,617	252,601	63,732	27,447	2,843	346,623	10,732	0	10,732	357,355	599,979
2005	11,916,236	628,637	12,544,873	274,858	65,079	28,529	2,843	371,309	11,125	0	11,125	382,434	636,281
2010	14,619,907	748,108	15,368,015	330,502	68,446	31,234	2,843	433,025	12,107	0	12,107	445,132	729,246
2015	17,323,580	867,580	18,191,160	386,146	71,814	33,939	2,843	494,742	13,090	0	13,090	507,832	825,150

Comments:

Forecast Prepared Before 09-11-01 and under revision

Region State: AEA-MD **LOCID:** ADW Radar Tower

City: CAMP SPRINGS **Airport:** ANDREWS AFB **Based Aircraft:** 0

Year	Enplanements: Air Carrier	Enplanements: Commuter	Enplanements: Total	Aircraft Operations: Itinerant Operations: Air Carrier	Itinerant Operations: AT & Comm	Itinerant Operations: GA	Itinerant Operations: Military	Itinerant Operations: Total	Local Operations: GA	Local Operations: Military	Local Operations: Total	Total OPS	Total Instrument Operations
Actual													
1996	4,942	0	4,942	98	17	10,944	56,669	67,728	10,795	50,390	61,185	128,913	161,066
1997	3,673	0	3,673	124	41	10,067	54,597	64,829	8,581	49,764	58,345	123,174	151,115
1998	3,280	0	3,280	112	20	7,659	59,788	67,579	6,644	50,404	57,048	124,627	170,920
1999	2,740	0	2,740	142	12	5,954	51,988	58,096	4,370	40,607	44,977	103,073	147,933
2000	2,161	25	2,186	61	2	5,695	50,388	56,146	4,744	42,560	47,304	103,450	148,354
Forecast													
2001	2,126	25	2,151	61	2	5,581	50,388	56,032	4,649	42,560	47,209	103,241	148,602
2002	2,084	25	2,109	61	2	5,581	50,388	56,032	4,649	42,560	47,209	103,241	149,290
2003	2,070	25	2,095	61	2	5,581	50,388	56,032	4,649	42,560	47,209	103,241	149,963
2005	2,040	25	2,065	61	2	5,581	50,388	56,032	4,649	42,560	47,209	103,241	151,370
2010	1,966	25	1,991	61	2	5,581	50,388	56,032	4,649	42,560	47,209	103,241	155,278
2015	1,885	25	1,910	61	2	5,581	50,388	56,032	4,649	42,560	47,209	103,241	159,309

Comments:

Region State: AEA-NJ **LOCID:** ACY Radar Tower

City: ATLANTIC CITY **Airport:** ATLANTIC CITY INTERNATIONAL **Based Aircraft:** 39

Year	Enplanements: Air Carrier	Enplanements: Commuter	Enplanements: Total	Aircraft Operations: Itinerant Operations: Air Carrier	Itinerant Operations: AT & Comm	Itinerant Operations: GA	Itinerant Operations: Military	Itinerant Operations: Total	Local Operations: GA	Local Operations: Military	Local Operations: Total	Total OPS	Total Instrument Operations
Actual													
1996	315,666	62,594	378,260	10,048	14,923	36,236	12,574	73,781	21,429	15,917	37,346	111,127	149,953
1997	363,289	60,821	424,110	12,260	14,540	35,373	15,999	78,172	27,391	20,777	48,168	126,340	166,245
1998	359,542	34,398	393,940	16,463	15,437	35,999	15,982	83,881	28,886	24,827	53,713	137,594	196,479
1999	428,458	32,578	461,036	14,034	14,400	32,206	16,337	76,977	26,694	26,843	53,537	130,514	187,683
2000	394,582	20,932	415,514	14,862	12,501	32,907	14,876	75,146	29,748	29,575	59,323	134,469	186,390
Forecast													
2001	392,255	21,309	413,564	14,987	12,501	32,748	14,876	75,112	29,729	29,575	59,304	134,416	189,084
2002	393,443	21,636	415,079	15,113	12,501	33,202	14,876	75,692	30,252	29,575	59,827	135,519	192,226
2003	399,628	21,964	421,592	15,239	12,501	33,656	14,876	76,272	30,776	29,575	60,351	136,623	195,379
2005	412,000	22,619	434,619	15,490	12,501	34,564	14,876	77,431	31,823	29,575	61,398	138,829	201,148
2010	442,930	24,256	467,186	16,119	12,501	36,834	14,876	80,330	34,441	29,575	64,016	144,346	217,809
2015	473,915	25,894	499,809	16,748	12,501	39,104	14,876	83,229	37,060	29,575	66,635	149,864	234,533

Comments:

Forecast Prepared Before 09-11-01 and is under revision

Region State: AEA-NJ **LOCID:** CDW VFR Tower

City: CALDWELL **Airport:** ESSEX COUNTY **Based Aircraft:** 329

Year	Enplanements: Air Carrier	Enplanements: Commuter	Enplanements: Total	Itinerant Operations: Air Carrier	Itinerant Operations: AT & Comm	Itinerant Operations: GA	Itinerant Operations: Military	Itinerant Operations: Total	Local Operations: GA	Local Operations: Military	Local Operations: Total	Total OPS	Total Instrument Operations
Actual													
1996	0	0	0	2	648	125,784	349	126,783	92,586	0	92,586	219,369	5,714
1997	0	0	0	3	36	123,209	90	123,338	89,156	107	89,263	212,601	7,272
1998	0	0	0	2	85	122,977	35	123,099	115,916	0	115,916	239,015	6,905
1999	0	0	0	5	79	122,882	16	122,982	111,924	0	111,924	234,906	7,874
2000	0	0	0	0	197	107,295	22	107,514	97,924	1	97,925	205,439	8,657
Forecast													
2001	0	0	0	0	197	92,766	22	92,985	80,857	1	80,858	173,843	7,325
2002	0	0	0	0	197	93,398	22	93,617	81,408	1	81,409	175,026	7,375
2003	0	0	0	0	197	94,030	22	94,249	81,959	1	81,960	176,209	7,425
2005	0	0	0	0	197	95,295	22	95,514	83,061	1	83,062	178,576	7,525
2010	0	0	0	0	197	98,456	22	98,675	85,816	1	85,817	184,492	7,774
2015	0	0	0	0	197	101,618	22	101,837	88,572	1	88,573	190,410	8,024

Comments:

Region State: AEA-NJ **LOCID:** MMU VFR Tower

City: MORRISTOWN **Airport:** MORRISTOWN MUNI **Based Aircraft:** 351

Year	Enplanements: Air Carrier	Enplanements: Commuter	Enplanements: Total	Itinerant Operations: Air Carrier	Itinerant Operations: AT & Comm	Itinerant Operations: GA	Itinerant Operations: Military	Itinerant Operations: Total	Local Operations: GA	Local Operations: Military	Local Operations: Total	Total OPS	Total Instrument Operations
Actual													
1996	0	0	0	15	6,877	122,589	193	129,674	76,317	102	76,419	206,093	23,643
1997	0	0	0	2	7,261	146,501	188	153,952	107,159	382	107,541	261,493	24,142
1998	0	0	0	2	6,179	148,830	93	155,104	103,960	16	103,976	259,080	27,256
1999	0	0	0	1	12,136	139,745	75	151,957	95,326	0	95,326	247,283	29,699
2000	0	0	0	0	6,566	168,653	65	175,284	93,450	0	93,450	268,734	34,186
Forecast													
2001	0	0	0	0	6,659	167,089	65	173,813	92,583	0	92,583	266,396	33,966
2002	0	0	0	0	6,753	168,736	65	175,554	93,496	0	93,496	269,050	34,317
2003	0	0	0	0	6,846	170,384	65	177,295	94,409	0	94,409	271,704	34,667
2005	0	0	0	0	7,033	173,680	65	180,778	96,235	0	96,235	277,013	35,370
2010	0	0	0	0	7,501	181,920	65	189,486	100,801	0	100,801	290,287	37,125
2015	0	0	0	0	7,969	190,160	65	198,194	105,367	0	105,367	303,561	38,879

Comments: MAJOR INCREASE IN CORPORATE ACTIVITY BY LITTON AND BENDIX IN 1995.

Forecast Prepared Before 00-11-07 and is under revision

Region State: AEA-NJ **LOCID:** EWR Limited Radar Tower

City: NEWARK **Airport:** NEWARK INTL **Based Aircraft:** 10

Year	Enplanements: Air Carrier	Enplanements: Commuter	Enplanements: Total	Aircraft Operations: Itinerant Operations: Air Carrier	Itinerant Operations: AT & Comm	Itinerant Operations: GA	Itinerant Operations: Military	Itinerant Operations: Total	Local Operations: GA	Local Operations: Military	Local Operations: Total	Total OPS	Total Instrument Operations
Actual													
1996	13,178,018	1,044,020	14,222,038	312,547	111,421	19,245	218	443,431	0	0	0	443,431	469,548
1997	14,062,604	1,099,827	15,162,431	331,799	117,289	18,254	141	467,483	199	6	205	467,688	496,044
1998	14,944,860	1,167,686	16,112,546	340,421	101,249	19,433	134	461,237	0	0	0	461,237	492,195
1999	15,675,346	1,162,104	16,837,450	356,932	87,461	18,981	118	463,492	0	0	0	463,492	495,697
2000	16,262,833	1,033,386	17,296,219	356,510	83,773	18,285	109	458,677	0	0	0	458,677	487,945
Forecast													
2001	16,064,018	1,080,922	17,144,940	354,854	97,037	17,705	97	469,693	45	0	45	469,738	499,521
2002	16,539,907	1,130,644	17,670,551	361,596	97,910	17,705	97	477,308	45	0	45	477,353	507,774
2003	17,058,557	1,187,176	18,245,733	369,190	99,868	17,705	97	486,860	45	0	45	486,905	517,985
2005	18,533,676	1,298,864	19,832,540	390,411	104,332	17,705	97	512,545	45	0	45	512,590	545,116
2010	22,221,477	1,578,084	23,799,561	443,465	115,494	17,705	97	576,761	45	0	45	576,806	613,276
2015	25,909,280	1,857,305	27,766,585	496,519	126,656	17,705	97	640,977	45	0	45	641,022	681,824

Comments:

Region State: AEA-NJ **LOCID:** TEB Limited Radar Tower

City: TETERBORO **Airport:** TETERBORO **Based Aircraft:** 372

Year	Enplanements: Air Carrier	Enplanements: Commuter	Enplanements: Total	Aircraft Operations: Itinerant Operations: Air Carrier	Itinerant Operations: AT & Comm	Itinerant Operations: GA	Itinerant Operations: Military	Itinerant Operations: Total	Local Operations: GA	Local Operations: Military	Local Operations: Total	Total OPS	Total Instrument Operations
Actual													
1996	581	0	581	101	25,599	162,973	274	188,947	4,313	0	4,313	193,260	119,049
1997	1,189	28	1,217	142	20,411	164,436	681	185,670	2,714	0	2,714	188,384	125,536
1998	1,450	0	1,450	161	23,053	188,337	342	211,893	1,645	0	1,645	213,538	134,090
1999	1,717	0	1,717	227	26,586	220,086	476	247,375	2,707	0	2,707	250,082	184,392
2000	1,926	0	1,926	220	42,732	220,957	552	264,461	5,840	0	5,840	270,301	215,483
Forecast													
2001	1,896	0	1,896	220	42,732	221,632	552	265,136	5,723	0	5,723	270,859	216,788
2002	1,866	0	1,866	220	42,732	226,249	552	269,753	5,723	0	5,723	275,476	220,544
2003	1,864	0	1,864	220	42,732	230,867	552	274,371	5,723	0	5,723	280,094	224,263
2005	1,858	0	1,858	220	42,732	240,103	552	283,607	5,723	0	5,723	289,330	231,902
2010	1,844	0	1,844	220	42,732	263,193	552	306,697	5,723	0	5,723	312,420	251,446
2015	1,829	0	1,829	220	42,732	286,283	552	329,787	5,723	0	5,723	335,510	271,190

Comments:

Forecast Prepared Before 09-11-01 and is under revision

Region State: AEA-NY **LOCID:** ALB Radar Tower

City: ALBANY **Airport:** ALBANY INT'L **Based Aircraft:** 116

Year	Enplanements: Air Carrier	Enplanements: Commuter	Enplanements: Total	Itinerant Operations: Air Carrier	Itinerant Operations: AT & Comm	Itinerant Operations: GA	Itinerant Operations: Military	Itinerant Operations: Total	Local Operations: GA	Local Operations: Military	Local Operations: Total	Total OPS	Total Instrument Operations
Actual													
1996	744,544	261,778	1,006,322	23,574	63,135	36,046	2,953	125,708	5,050	2,170	7,220	132,928	181,938
1997	772,545	245,442	1,017,987	23,413	59,621	38,834	3,002	124,870	4,926	1,566	6,492	131,362	186,311
1998	827,353	239,527	1,066,880	23,098	58,285	42,002	2,865	126,250	7,343	1,399	8,742	134,992	189,046
1999	867,860	271,924	1,139,784	25,155	59,168	43,733	3,123	131,179	16,167	2,436	18,603	149,782	206,391
2000	1,027,688	287,101	1,314,789	27,247	56,392	41,839	3,103	128,581	15,240	2,068	17,308	145,889	203,973
Forecast													
2001	1,044,817	298,217	1,343,034	29,789	55,913	40,555	3,101	129,358	15,096	2,310	17,406	146,764	206,893
2002	1,061,946	309,334	1,371,280	30,711	56,838	40,987	3,101	131,637	15,291	2,310	17,601	149,238	210,769
2003	1,079,076	320,451	1,399,527	31,662	57,764	41,420	3,101	133,947	15,487	2,310	17,797	151,744	214,771
2005	1,113,334	342,684	1,456,018	33,652	59,615	42,286	3,101	138,654	15,879	2,310	18,189	156,843	222,722
2010	1,198,981	398,268	1,597,249	39,193	64,243	44,451	3,101	150,988	16,859	2,310	19,169	170,157	244,577
2015	1,284,628	453,852	1,738,480	45,646	68,871	46,616	3,101	164,234	17,839	2,310	20,149	184,383	268,106

Comments:

Region State: AEA-NY **LOCID:** BGM Radar Tower

City: BINGHAMTON **Airport:** BINGHAMTON REGIONAL/EDWIN A LINK FIELD **Based Aircraft:** 29

Year	Enplanements: Air Carrier	Enplanements: Commuter	Enplanements: Total	Itinerant Operations: Air Carrier	Itinerant Operations: AT & Comm	Itinerant Operations: GA	Itinerant Operations: Military	Itinerant Operations: Total	Local Operations: GA	Local Operations: Military	Local Operations: Total	Total OPS	Total Instrument Operations
Actual													
1996	75,240	72,336	147,576	2,683	20,404	12,710	316	36,113	6,956	274	7,230	43,343	63,842
1997	72,454	72,054	144,508	2,551	21,324	13,472	224	37,571	8,656	78	8,734	46,305	67,140
1998	57,798	80,107	137,905	2,082	18,257	14,212	541	35,092	14,396	686	15,082	50,174	70,658
1999	49,388	86,858	136,246	2,035	15,698	14,330	832	32,895	10,916	548	11,464	44,359	75,950
2000	46,377	81,430	127,807	1,690	14,442	12,565	895	29,592	9,061	354	9,415	39,007	76,031
Forecast													
2001	45,681	82,433	128,114	1,690	14,442	12,546	895	29,573	9,040	354	9,394	38,967	77,084
2002	44,996	82,802	127,798	1,690	14,442	12,763	895	29,790	9,188	354	9,542	39,332	78,377
2003	44,996	83,172	128,168	1,690	14,442	12,980	895	30,007	9,337	354	9,691	39,698	79,650
2005	44,996	83,911	128,907	1,690	14,442	13,414	895	30,441	9,635	354	9,989	40,430	82,248
2010	44,996	85,758	130,754	1,690	14,442	14,499	895	31,526	10,379	354	10,733	42,259	89,414
2015	44,996	87,606	132,602	1,690	14,442	15,584	895	32,611	11,123	354	11,477	44,088	96,742

Comments:

Forecast Prepared Before 08-11-09 and is under revision

Region State: AEA-NY **LOCID:** BUF Radar Tower

City: BUFFALO **Airport:** BUFFALO NIAGARA INTL **Based Aircraft:** 40

	Enplanements			AIRCRAFT OPERATIONS									
				Itinerant Operations					Local Operations				Total Instrument
Year	Air Carrier	Commuter	Total	Air Carrier	AT & Comm	GA	Military	Total	GA	Military	Total	Total OPS	Operations
Actual													
1996	1,352,295	208,176	1,560,471	43,727	46,331	40,817	3,623	134,498	12,348	1,558	13,906	148,404	187,813
1997	1,347,667	202,894	1,550,561	43,091	45,731	40,414	3,574	132,810	13,330	1,934	15,264	148,074	188,611
1998	1,397,323	209,682	1,607,005	42,223	46,500	42,729	4,478	135,930	18,278	2,966	21,244	157,174	197,105
1999	1,495,976	279,017	1,774,993	46,211	49,577	41,369	4,174	141,331	11,258	2,470	13,728	155,059	201,822
2000	1,730,090	308,816	2,038,906	49,530	49,592	44,145	3,725	146,992	12,892	2,496	15,388	162,380	210,285
Forecast													
2001	2,162,316	333,521	2,495,837	58,827	46,871	49,179	3,479	158,356	12,144	1,794	13,938	172,294	220,719
2002	2,232,183	343,359	2,575,542	59,729	47,479	50,301	3,479	160,988	12,374	1,794	14,168	175,156	224,395
2003	2,302,101	353,197	2,655,298	60,632	48,088	51,423	3,479	163,622	12,605	1,794	14,399	178,021	228,128
2005	2,441,957	372,873	2,814,830	62,438	49,305	53,667	3,479	168,889	13,067	1,794	14,861	183,750	235,816
2010	2,791,758	422,064	3,213,822	66,952	52,347	59,278	3,479	182,056	14,221	1,794	16,015	198,071	255,452
2015	3,141,933	471,256	3,613,189	71,467	55,390	64,890	3,479	195,226	15,376	1,794	17,170	212,396	275,659

Comments: FORECAST BASED ON MOST RECENT DATA AND ADDITION OF NEW LOW FARE SERVICES.

Region State: AEA-NY **LOCID:** ELM Radar Tower

City: ELMIRA/CORNING **Airport:** ELMIRA/CORNING REGIONAL **Based Aircraft:** 81

	Enplanements			AIRCRAFT OPERATIONS									
				Itinerant Operations					Local Operations				Total Instrument
Year	Air Carrier	Commuter	Total	Air Carrier	AT & Comm	GA	Military	Total	GA	Military	Total	Total OPS	Operations
Actual													
1996	60,552	41,102	101,654	2,646	13,240	19,000	274	35,160	28,794	268	29,062	64,222	69,160
1997	60,046	36,973	97,019	2,640	12,035	21,659	374	36,708	29,744	430	30,174	66,882	72,737
1998	55,197	46,737	101,934	2,672	11,799	21,203	352	36,026	37,620	480	38,100	74,126	71,488
1999	47,849	59,343	107,192	2,582	12,983	23,068	212	38,845	36,946	144	37,090	75,935	75,504
2000	50,520	59,717	110,237	2,709	13,047	21,292	273	37,321	22,898	202	23,100	60,421	72,554
Forecast													
2001	50,520	61,938	112,458	2,781	13,796	20,399	310	37,286	24,130	218	24,348	61,634	74,474
2002	50,520	64,159	114,679	2,781	14,024	20,736	310	37,851	24,443	218	24,661	62,512	75,807
2003	50,520	66,381	116,901	2,781	14,252	21,074	310	38,417	24,756	218	24,974	63,391	77,120
2005	50,520	70,823	121,343	2,781	14,709	21,749	310	39,549	25,382	218	25,600	65,149	79,837
2010	50,520	81,930	132,450	2,781	15,851	23,437	310	42,379	26,948	218	27,166	69,545	87,571
2015	50,520	93,037	143,557	2,781	16,993	25,126	310	45,210	28,515	218	28,733	73,943	95,778

Comments:

Forecast Prepared Before 08-11-07 and Under Revision

Region State: AEA-NY **LOCID:** FRG VFR Tower

City: FARMINGDALE **Airport:** REPUBLIC **Based Aircraft:** 491

Year	Enplanements: Air Carrier	Enplanements: Commuter	Enplanements: Total	Itinerant Operations: Air Carrier	Itinerant Operations: AT & Comm	Itinerant Operations: GA	Itinerant Operations: Military	Itinerant Operations: Total	Local Operations: GA	Local Operations: Military	Local Operations: Total	Total OPS	Total Instrument Operations
Actual													
1996	199	23	222	16	5,153	99,542	294	105,005	90,588	32	90,620	195,625	18,287
1997	639	189	828	10	5,516	112,536	290	118,352	113,875	3	113,878	232,230	17,715
1998	732	0	732	4	4,068	110,084	328	114,484	120,513	932	121,445	235,929	18,582
1999	1,117	0	1,117	0	3,412	120,597	272	124,281	123,129	8	123,137	247,418	18,622
2000	709	0	709	14	4,018	106,897	238	111,167	103,812	22	103,834	215,001	21,796
Forecast													
2001	701	0	701	14	4,018	106,731	238	111,001	104,787	22	104,809	215,810	21,867
2002	694	0	694	14	4,018	108,577	238	112,847	107,546	22	107,568	220,415	22,274
2003	696	0	696	14	4,018	110,423	238	114,693	110,306	22	110,328	225,021	22,681
2005	700	0	700	14	4,018	114,115	238	118,385	115,826	22	115,848	234,233	23,495
2010	711	0	711	14	4,018	123,346	238	127,616	129,625	22	129,647	257,263	25,530
2015	723	0	723	14	4,018	132,577	238	136,847	143,424	22	143,446	280,293	27,565

Comments:

Region State: AEA-NY **LOCID:** ISP Limited Radar Tower

City: ISLIP **Airport:** LONG ISLAND MAC ARTHUR **Based Aircraft:** 246

Year	Enplanements: Air Carrier	Enplanements: Commuter	Enplanements: Total	Itinerant Operations: Air Carrier	Itinerant Operations: AT & Comm	Itinerant Operations: GA	Itinerant Operations: Military	Itinerant Operations: Total	Local Operations: GA	Local Operations: Military	Local Operations: Total	Total OPS	Total Instrument Operations
Actual													
1996	602,399	129,744	732,143	10,598	23,737	74,955	3,034	112,324	62,419	1,007	63,426	175,750	112,324
1997	559,577	122,601	682,178	9,525	21,702	79,027	2,441	112,695	81,981	1,165	83,146	195,841	112,695
1998	267,707	168,685	436,392	7,859	24,552	78,904	2,273	113,588	84,527	2,093	86,620	200,208	113,610
1999	587,208	197,553	784,761	17,145	19,537	79,692	2,079	118,453	87,394	1,860	89,254	207,707	118,453
2000	901,119	239,275	1,140,394	26,674	16,111	81,316	1,634	125,735	101,654	2,228	103,882	229,617	125,163
Forecast													
2001	958,976	246,426	1,205,402	25,998	15,895	81,532	1,833	125,258	111,629	1,962	113,591	238,849	128,872
2002	1,016,833	253,577	1,270,410	27,187	16,237	81,866	1,833	127,123	112,087	1,962	114,049	241,172	130,726
2003	1,074,691	260,728	1,335,419	28,377	16,579	82,201	1,833	128,990	112,545	1,962	114,507	243,497	132,584
2005	1,190,406	275,030	1,465,436	30,757	17,264	82,870	1,833	132,724	113,462	1,962	115,424	248,148	136,324
2010	1,479,693	310,785	1,790,478	36,706	18,975	84,544	1,833	142,058	115,753	1,962	117,715	259,773	145,728
2015	1,768,980	346,541	2,115,521	42,655	20,687	86,218	1,833	151,393	118,045	1,962	120,007	271,400	155,198

Comments:

Forecast Prepared Before 6-1-10 and is under revision

Region State: AEA-NY **LOCID:** JFK Limited Radar Tower

City: NEW YORK **Airport:** JOHN F KENNEDY INTL **Based Aircraft:** 0

	Enplanements			AIRCRAFT OPERATIONS									
				Itinerant Operations					Local Operations				Total Instrument
Year	Air Carrier	Commuter	Total	Air Carrier	AT & Comm	GA	Military	Total	GA	Military	Total	Total OPS	Operations
Actual													
1996	14,360,640	901,044	15,261,684	226,607	118,700	14,716	488	360,511	0	0	0	360,511	399,910
1997	14,699,637	906,204	15,605,841	224,433	122,157	15,266	400	362,256	35	14	49	362,305	405,220
1998	14,530,349	849,337	15,379,686	227,509	118,330	15,159	530	361,528	0	0	0	361,528	403,376
1999	14,362,731	943,976	15,306,707	228,462	111,264	14,692	534	354,952	0	0	0	354,952	395,011
2000	15,351,060	876,345	16,227,405	242,791	102,915	12,561	710	358,977	0	0	0	358,977	401,327
Forecast													
2001	15,538,516	542,458	16,080,974	266,555	74,662	7,974	546	349,737	0	0	0	349,737	392,957
2002	15,989,623	554,392	16,544,015	270,820	74,692	7,865	546	353,923	0	0	0	353,923	398,029
2003	16,476,097	566,034	17,042,131	277,049	74,767	7,756	546	360,118	0	0	0	360,118	405,153
2005	17,774,057	589,939	18,363,996	292,974	75,535	7,539	546	376,594	0	0	0	376,594	423,663
2010	21,018,960	649,703	21,668,663	332,787	77,456	6,996	546	417,785	0	0	0	417,785	470,242
2015	24,263,863	709,467	24,973,330	372,600	79,378	6,453	546	458,977	0	0	0	458,977	517,258

Comments:

Region State: AEA-NY **LOCID:** LGA Limited Radar Tower

City: NEW YORK **Airport:** LA GUARDIA **Based Aircraft:** 0

	Enplanements			AIRCRAFT OPERATIONS									
				Itinerant Operations					Local Operations				Total Instrument
Year	Air Carrier	Commuter	Total	Air Carrier	AT & Comm	GA	Military	Total	GA	Military	Total	Total OPS	Operations
Actual													
1996	9,849,452	473,677	10,323,129	241,063	81,369	19,873	313	342,618	0	0	0	342,618	446,240
1997	10,217,248	582,906	10,800,154	246,786	87,997	18,603	236	353,622	89	0	89	353,711	460,418
1998	10,551,787	564,382	11,116,169	245,791	90,714	19,439	260	356,204	0	0	0	356,204	409,741
1999	11,114,578	664,205	11,778,783	258,769	88,772	18,866	231	366,638	808	74	882	367,520	416,607
2000	11,537,485	960,519	12,498,004	274,323	85,824	17,459	399	378,005	13	0	13	378,018	422,923
Forecast													
2001	11,449,407	1,118,044	12,567,451	279,772	124,068	11,723	218	415,781	0	0	0	415,781	461,122
2002	11,533,567	1,184,009	12,717,576	276,535	130,764	11,723	218	419,240	0	0	0	419,240	465,560
2003	11,707,293	1,246,761	12,954,054	276,768	131,093	11,723	218	419,802	0	0	0	419,802	467,078
2005	12,034,416	1,338,701	13,373,117	276,768	131,093	11,723	218	419,802	0	0	0	419,802	469,173
2010	12,852,228	1,568,552	14,420,780	276,768	131,093	11,723	218	419,802	0	0	0	419,802	474,731
2015	13,670,040	1,798,403	15,468,443	276,768	131,093	11,723	218	419,802	0	0	0	419,802	480,469

Comments: Forecast based on high density rule and Air-21 legislation regarding additional competitive slots

Forecast Prepared Before 09-11-01 and Under revision

Region State: AEA-NY **LOCID:** POU VFR Tower

City: POUGHKEEPSIE **Airport:** DUTCHESS COUNTY **Based Aircraft:** 187

	Enplanements			AIRCRAFT OPERATIONS: Itinerant Operations					Local Operations				
Year	Air Carrier	Commuter	Total	Air Carrier	AT & Comm	GA	Military	Total	GA	Military	Total	Total OPS	Total Instrument Operations
Actual													
1996	0	7,376	7,376	0	3,597	63,045	436	67,078	70,491	453	70,944	138,022	7,351
1997	0	6,529	6,529	0	3,183	69,133	134	72,450	77,061	44	77,105	149,555	7,485
1998	0	5,638	5,638	0	3,273	59,819	87	63,179	73,117	40	73,157	136,336	8,242
1999	0	5,978	5,978	0	3,281	58,051	30	61,362	70,770	56	70,826	132,188	8,567
2000	0	6,801	6,801	0	2,896	54,880	251	58,027	73,034	0	73,034	131,061	8,252
Forecast													
2001	0	6,801	6,801	0	2,896	54,794	251	57,941	72,613	0	72,613	130,554	8,231
2002	0	6,801	6,801	0	2,896	55,741	251	58,888	73,559	0	73,559	132,447	8,311
2003	0	6,801	6,801	0	2,896	56,689	251	59,836	74,506	0	74,506	134,342	8,391
2005	0	6,801	6,801	0	2,896	58,585	251	61,732	76,399	0	76,399	138,131	8,551
2010	0	6,801	6,801	0	2,896	63,324	251	66,471	81,131	0	81,131	147,602	8,952
2015	0	6,801	6,801	0	2,896	68,063	251	71,210	85,864	0	85,864	157,074	9,353

Comments:

Region State: AEA-NY **LOCID:** ROC Radar Tower

City: ROCHESTER **Airport:** GREATER ROCHESTER INTERNATIONAL **Based Aircraft:** 118

	Enplanements			AIRCRAFT OPERATIONS: Itinerant Operations					Local Operations				
Year	Air Carrier	Commuter	Total	Air Carrier	AT & Comm	GA	Military	Total	GA	Military	Total	Total OPS	Total Instrument Operations
Actual													
1996	962,060	251,961	1,214,021	38,183	45,577	40,250	2,065	126,075	48,117	3,075	51,192	177,267	157,430
1997	964,828	274,013	1,238,841	36,867	44,610	39,016	2,411	122,904	52,413	3,233	55,646	178,550	156,324
1998	929,719	318,240	1,247,959	33,531	49,678	37,903	2,249	123,361	54,161	3,534	57,695	181,056	158,157
1999	910,508	341,721	1,252,229	37,257	49,369	41,761	2,388	130,775	52,937	3,591	56,528	187,303	162,949
2000	869,534	326,791	1,196,325	39,499	53,408	42,015	1,968	136,890	44,362	3,928	48,290	185,180	167,146
Forecast													
2001	856,503	345,654	1,202,157	39,499	54,500	41,475	1,968	137,442	37,442	3,928	41,370	178,812	165,335
2002	843,682	375,139	1,218,821	39,499	55,592	41,475	1,968	138,534	37,813	3,928	41,741	180,275	167,328
2003	843,706	404,624	1,248,330	39,499	56,685	41,475	1,968	139,627	38,184	3,928	42,112	181,739	169,307
2005	843,754	463,594	1,307,348	39,499	58,870	41,475	1,968	141,812	38,927	3,928	42,855	184,667	173,273
2010	843,874	611,019	1,454,893	39,499	64,332	41,475	1,968	147,274	40,783	3,928	44,711	191,985	183,657
2015	844,006	758,445	1,602,451	39,499	69,794	41,475	1,968	152,736	42,640	3,928	46,568	199,304	194,123

Comments:

Forecast Prepared Before 09-11-01 and is under revision

Region State: AEA-NY **LOCID:** SYR Radar Tower

City: SYRACUSE **Airport:** SYRACUSE HANCOCK INTL **Based Aircraft:** 97

	Enplanements			AIRCRAFT OPERATIONS									Total Instrument Operations
				Itinerant Operations					Local Operations				
Year	Air Carrier	Commuter	Total	Air Carrier	AT & Comm	GA	Military	Total	GA	Military	Total	Total OPS	
Actual													
1996	730,968	271,304	1,002,272	29,088	60,171	32,905	4,236	126,400	17,014	2,098	19,112	145,512	159,325
1997	754,380	278,062	1,032,442	29,548	58,843	36,182	4,634	129,207	21,046	1,776	22,822	152,029	164,823
1998	769,687	279,249	1,048,936	29,467	56,802	30,578	5,041	121,888	22,962	3,920	26,882	148,770	154,127
1999	784,295	309,188	1,093,483	31,279	58,645	31,633	4,201	125,758	19,678	6,750	26,428	152,186	157,296
2000	759,271	304,352	1,063,623	32,200	51,667	29,732	4,778	118,377	15,834	7,582	23,416	141,793	151,269
Forecast													
2001	751,964	319,788	1,071,752	32,436	53,138	29,137	4,778	119,489	15,517	7,582	23,099	142,588	153,138
2002	748,716	343,300	1,092,016	32,673	54,610	29,137	4,778	121,198	15,517	7,582	23,099	144,297	155,612
2003	755,760	366,812	1,122,572	32,910	56,081	29,137	4,778	122,906	15,517	7,582	23,099	146,005	158,070
2005	769,848	413,837	1,183,685	33,383	59,025	29,137	4,778	126,323	15,517	7,582	23,099	149,422	163,021
2010	805,068	531,399	1,336,467	34,567	66,383	29,137	4,778	134,865	15,517	7,582	23,099	157,964	175,855
2015	840,295	648,961	1,489,256	35,751	73,741	29,137	4,778	143,407	15,517	7,582	23,099	166,506	188,791

Comments:

Region State: AEA-NY **LOCID:** HPN Limited Radar Tower

City: WHITE PLAINS **Airport:** WESTCHESTER COUNTY **Based Aircraft:** 554

	Enplanements			AIRCRAFT OPERATIONS									Total Instrument Operations
				Itinerant Operations					Local Operations				
Year	Air Carrier	Commuter	Total	Air Carrier	AT & Comm	GA	Military	Total	GA	Military	Total	Total OPS	
Actual													
1996	309,791	178,569	488,360	11,182	35,210	106,950	327	153,669	39,048	0	39,048	192,717	118,306
1997	315,000	199,758	514,758	12,233	36,841	114,058	219	163,351	35,901	0	35,901	199,252	127,707
1998	251,532	222,058	473,590	12,452	34,487	110,569	177	157,685	34,395	0	34,395	192,080	119,806
1999	242,755	271,526	514,281	13,399	42,806	121,527	219	177,951	40,630	0	40,630	218,581	139,149
2000	220,229	283,120	503,349	13,484	48,775	124,329	584	187,172	30,767	0	30,767	217,939	150,776
Forecast													
2001	221,703	293,773	515,476	13,794	49,298	123,729	584	187,405	30,697	0	30,697	218,102	151,252
2002	227,794	308,726	536,520	14,105	49,821	125,444	584	189,954	31,202	0	31,202	221,156	153,356
2003	235,889	323,679	559,568	14,416	50,345	127,160	584	192,505	31,707	0	31,707	224,212	155,459
2005	252,079	353,585	605,664	15,038	51,392	130,591	584	197,605	32,717	0	32,717	230,322	159,670
2010	292,555	428,350	720,905	16,592	54,009	139,168	584	210,353	35,242	0	35,242	245,595	170,203
2015	333,029	503,116	836,145	18,147	56,626	147,746	584	223,103	37,768	0	37,768	260,871	180,743

Comments:

Forecast Prepared Before 00-11-07 and under revision

Region State: AEA-PA **LOCID:** ABE Radar Tower

City: ALLENTOWN **Airport:** LEHIGH VALLEY INTERNATIONAL **Based Aircraft:** 94

	Enplanements			AIRCRAFT OPERATIONS									
				Itinerant Operations					Local Operations				Total Instrument Operations
Year	Air Carrier	Commuter	Total	Air Carrier	AT & Comm	GA	Military	Total	GA	Military	Total	Total OPS	
Actual													
1996	379,314	86,559	465,873	17,579	17,201	47,515	2,316	84,611	47,896	4,262	52,158	136,769	195,223
1997	370,634	88,245	458,879	17,421	19,832	45,995	2,892	86,140	48,858	4,706	53,564	139,704	202,518
1998	366,416	108,061	474,477	17,859	20,465	47,839	2,585	88,748	49,688	4,438	54,126	142,874	227,816
1999	320,472	142,989	463,461	18,030	20,532	51,090	2,330	91,982	57,296	4,372	61,668	153,650	246,026
2000	349,633	140,619	490,252	20,441	19,141	55,427	1,992	97,001	37,823	2,205	40,028	137,029	226,578
Forecast													
2001	357,850	140,619	498,469	20,474	18,228	60,517	2,409	101,628	29,475	1,626	31,101	132,729	226,311
2002	365,911	143,827	509,738	20,716	18,597	61,743	2,409	103,465	30,035	1,626	31,661	135,126	230,476
2003	373,972	147,036	521,008	20,958	18,966	62,969	2,409	105,302	30,595	1,626	32,221	137,523	234,596
2005	390,093	153,454	543,547	21,442	19,705	65,422	2,409	108,978	31,716	1,626	33,342	142,320	242,701
2010	430,396	169,498	599,894	22,652	21,552	71,554	2,409	118,167	34,518	1,626	36,144	154,311	265,134
2015	470,700	185,543	656,243	23,862	23,399	77,686	2,409	127,356	37,320	1,626	38,946	166,302	288,040

Comments:

Region State: AEA-PA **LOCID:** ERI Radar Tower

City: ERIE **Airport:** ERIE INTL **Based Aircraft:** 48

	Enplanements			AIRCRAFT OPERATIONS									
				Itinerant Operations					Local Operations				Total Instrument Operations
Year	Air Carrier	Commuter	Total	Air Carrier	AT & Comm	GA	Military	Total	GA	Military	Total	Total OPS	
Actual													
1996	89,465	44,979	134,444	2,887	8,047	23,220	535	34,689	14,689	514	15,203	49,892	90,664
1997	93,046	52,132	145,178	2,908	10,202	25,307	871	39,288	15,041	927	15,968	55,256	95,457
1998	100,376	63,947	164,323	2,935	10,048	28,343	1,238	42,564	19,288	1,404	20,692	63,256	106,880
1999	97,121	73,393	170,514	2,784	10,331	22,883	1,232	37,230	12,677	1,133	13,810	51,040	99,098
2000	80,561	79,804	160,365	2,921	11,947	24,941	1,204	41,013	13,620	1,161	14,781	55,794	100,131
Forecast													
2001	79,927	81,488	161,415	2,939	12,008	24,810	1,204	40,961	13,541	1,161	14,702	55,663	101,415
2002	79,859	83,202	163,061	2,957	12,070	25,145	1,204	41,376	13,716	1,161	14,877	56,253	103,179
2003	80,851	84,916	165,767	2,975	12,132	25,480	1,204	41,791	13,892	1,161	15,053	56,844	104,897
2005	82,835	88,344	171,179	3,012	12,256	26,150	1,204	42,622	14,243	1,161	15,404	58,026	108,630
2010	87,795	96,915	184,710	3,103	12,565	27,825	1,204	44,697	15,122	1,161	16,283	60,980	118,620
2015	92,755	105,487	198,242	3,195	12,875	29,501	1,204	46,775	16,001	1,161	17,162	63,937	128,787

Comments:

Forecast Prepared Before 09-11-01 and is under revision

Region State: AEA-PA **LOCID:** MDT Radar Tower

City: HARRISBURG **Airport:** HARRISBURG INTERNATIONAL **Based Aircraft:** 86

	Enplanements			AIRCRAFT OPERATIONS									
				Itinerant Operations					Local Operations				Total Instrument Operations
Year	Air Carrier	Commuter	Total	Air Carrier	AT & Comm	GA	Military	Total	GA	Military	Total	Total OPS	
Actual													
1996	444,586	150,810	595,396	20,621	26,493	16,729	4,904	68,747	4,466	4,948	9,414	78,161	183,124
1997	510,880	180,159	691,039	21,087	29,104	16,136	4,573	70,900	4,244	3,964	8,208	79,108	190,147
1998	519,010	208,944	727,954	20,210	30,480	17,132	4,639	72,461	4,430	4,010	8,440	80,901	200,303
1999	497,420	225,945	723,365	21,052	32,290	16,751	5,125	75,218	4,224	4,866	9,090	84,308	203,907
2000	444,069	213,181	657,250	20,428	31,173	16,102	4,121	71,824	3,363	5,079	8,442	80,266	196,927
Forecast													
2001	443,333	220,359	663,692	20,631	31,558	15,780	4,121	72,090	3,296	5,079	8,375	80,465	200,367
2002	448,317	230,029	678,346	20,825	31,920	15,780	4,121	72,646	3,296	5,079	8,375	81,021	203,703
2003	458,429	239,700	698,129	21,009	32,258	15,780	4,121	73,168	3,296	5,079	8,375	81,543	207,058
2005	478,653	259,042	737,695	21,350	32,868	15,780	4,121	74,119	3,296	5,079	8,375	82,494	212,819
2010	529,214	307,397	836,611	22,735	34,048	15,780	4,121	76,684	3,296	5,079	8,375	85,059	230,288
2015	579,972	355,752	935,724	24,143	36,388	15,780	4,121	80,432	3,296	5,079	8,375	88,807	248,791

Comments:

Region State: AEA-PA **LOCID:** PHL Radar Tower

City: PHILADELPHIA **Airport:** PHILADELPHIA INTL **Based Aircraft:** 38

	Enplanements			AIRCRAFT OPERATIONS									
				Itinerant Operations					Local Operations				Total Instrument Operations
Year	Air Carrier	Commuter	Total	Air Carrier	AT & Comm	GA	Military	Total	GA	Military	Total	Total OPS	
Actual													
1996	8,327,888	711,639	9,039,527	217,420	136,779	47,051	4,871	406,121	0	0	0	406,121	557,243
1997	9,573,237	859,813	10,433,050	245,101	158,313	50,549	5,553	459,516	0	0	0	459,516	615,673
1998	10,376,571	1,093,594	11,470,165	264,424	149,089	44,090	7,689	465,292	0	0	0	465,292	645,290
1999	10,561,455	1,150,128	11,711,583	279,431	146,511	48,214	4,241	478,397	0	0	0	478,397	684,094
2000	11,030,240	1,100,719	12,130,959	291,199	134,389	58,802	573	484,963	0	0	0	484,963	692,851
Forecast													
2001	11,977,049	1,045,683	13,022,732	301,581	118,779	62,637	546	483,543	0	0	0	483,543	695,379
2002	12,556,699	1,093,784	13,650,483	311,835	118,898	63,305	546	494,584	0	0	0	494,584	710,354
2003	13,061,078	1,145,192	14,206,270	319,943	119,255	63,974	546	503,718	0	0	0	503,718	723,598
2005	14,392,974	1,267,035	15,660,009	342,646	123,425	65,311	546	531,928	0	0	0	531,928	760,844
2010	17,722,719	1,571,642	19,294,361	399,404	133,851	68,655	546	602,456	0	0	0	602,456	855,287
2015	21,052,464	1,876,250	22,928,714	456,162	144,278	71,999	546	672,985	0	0	0	672,985	951,395

Comments: AIRCRAFT ACTIVITY LEVELS ABOVE 561,000 ANNUAL OPERATIONS REPRESENT "UNCONSTRAINED" FORECASTS.

Forecast Prepared Before 09-11-01 and under revision

Region State: AEA-PA **LOCID:** PNE VFR Tower

City: PHILADELPHIA **Airport:** NORTHEAST PHILADELPHIA **Based Aircraft:** 191

Year	Enplanements: Air Carrier	Enplanements: Commuter	Enplanements: Total	Itinerant Operations: Air Carrier	Itinerant Operations: AT & Comm	Itinerant Operations: GA	Itinerant Operations: Military	Itinerant Operations: Total	Local Operations: GA	Local Operations: Military	Local Operations: Total	Total OPS	Total Instrument Operations
Actual													
1996	0	0	0	0	315	81,785	13,137	95,237	68,950	160	69,110	164,347	15,142
1997	0	0	0	0	321	94,887	15,204	110,412	73,578	254	73,832	184,244	13,944
1998	0	0	0	0	201	103,439	17,261	120,901	77,559	84	77,643	198,544	14,115
1999	0	0	0	0	0	117,209	13,665	130,874	75,012	36	75,048	205,922	14,345
2000	127	0	127	0	3	106,465	4,127	110,595	70,802	0	70,802	181,397	19,575
Forecast													
2001	125	0	125	0	3	106,300	4,127	110,430	70,639	0	70,639	181,069	19,539
2002	123	0	123	0	3	108,138	4,127	112,268	71,801	0	71,801	184,069	19,870
2003	123	0	123	0	3	109,977	4,127	114,107	72,963	0	72,963	187,070	20,201
2005	123	0	123	0	3	113,654	4,127	117,784	75,288	0	75,288	193,072	20,864
2010	123	0	123	0	3	122,847	4,127	126,977	81,100	0	81,100	208,077	22,521
2015	123	0	123	0	3	132,041	4,127	136,171	86,913	0	86,913	223,084	24,178

Comments:

Region State: AEA-PA **LOCID:** AGC VFR Tower

City: PITTSBURGH **Airport:** ALLEGHENY COUNTY **Based Aircraft:** 195

Year	Enplanements: Air Carrier	Enplanements: Commuter	Enplanements: Total	Itinerant Operations: Air Carrier	Itinerant Operations: AT & Comm	Itinerant Operations: GA	Itinerant Operations: Military	Itinerant Operations: Total	Local Operations: GA	Local Operations: Military	Local Operations: Total	Total OPS	Total Instrument Operations
Actual													
1996	39	1,816	1,855	46	21,067	66,304	654	88,071	50,495	416	50,911	138,982	34,657
1997	82	1,749	1,831	0	24,923	70,960	805	96,688	49,806	563	50,369	147,057	35,653
1998	0	150	150	0	24,503	69,617	874	94,994	46,716	723	47,439	142,433	37,480
1999	21	30	51	20	22,636	64,314	799	87,769	33,872	231	34,103	121,872	35,145
2000	0	0	0	87	25,918	65,167	623	91,795	39,658	357	40,015	131,810	34,602
Forecast													
2001	0	0	0	87	26,921	64,648	623	92,279	38,865	357	39,222	131,501	34,708
2002	0	0	0	87	27,925	65,362	623	93,997	38,865	357	39,222	133,219	35,277
2003	0	0	0	87	28,928	66,076	623	95,714	38,865	357	39,222	134,936	35,847
2005	0	0	0	87	30,935	67,504	623	99,149	38,865	357	39,222	138,371	36,985
2010	0	0	0	87	35,953	71,074	623	107,737	38,865	357	39,222	146,959	39,831
2015	0	0	0	87	40,971	74,645	623	116,326	38,865	357	39,222	155,548	42,678

Comments:

Forecast Prepared Before 00-11-07 and is under revision

Region State: AEA-PA **LOCID:** PIT Radar Tower

City: PITTSBURGH **Airport:** PITTSBURGH INTERNATIONAL **Based Aircraft:** 37

	Enplanements			AIRCRAFT OPERATIONS									
				Itinerant Operations					Local Operations				Total Instrument Operations
Year	Air Carrier	Commuter	Total	Air Carrier	AT & Comm	GA	Military	Total	GA	Military	Total	Total OPS	
Actual													
1996	9,117,474	998,622	10,116,096	258,339	152,420	27,414	9,263	447,436	0	0	0	447,436	600,954
1997	9,172,766	1,190,151	10,362,917	252,902	171,959	25,600	8,009	458,470	0	0	0	458,470	603,843
1998	8,920,818	1,254,008	10,174,826	240,467	175,790	28,344	6,654	451,255	0	0	0	451,255	588,523
1999	8,068,888	1,409,018	9,477,906	223,626	183,884	25,628	5,894	439,032	0	0	0	439,032	543,730
2000	8,205,955	1,407,398	9,613,353	230,010	188,073	25,514	5,563	449,160	8	0	8	449,168	557,231
Forecast													
2001	9,068,192	1,452,435	10,520,627	235,760	192,587	20,947	5,067	454,361	0	0	0	454,361	564,643
2002	9,215,280	1,545,391	10,760,671	236,939	196,631	21,218	5,067	459,855	0	0	0	459,855	572,320
2003	9,391,561	1,645,841	11,037,402	238,598	201,743	21,490	5,067	466,898	0	0	0	466,898	581,646
2005	9,885,325	1,881,307	11,766,632	245,264	213,339	22,034	5,067	485,704	0	0	0	485,704	605,452
2010	11,119,738	2,469,973	13,589,711	261,931	242,330	23,394	5,067	532,722	0	0	0	532,722	665,624
2015	12,354,153	3,058,639	15,412,792	278,599	271,321	24,754	5,067	579,741	0	0	0	579,741	726,645

Comments:

Region State: AEA-PA **LOCID:** RDG Radar Tower

City: READING **Airport:** READING REGIONAL/CARL A SPAATZ FIELD **Based Aircraft:** 126

	Enplanements			AIRCRAFT OPERATIONS									
				Itinerant Operations					Local Operations				Total Instrument Operations
Year	Air Carrier	Commuter	Total	Air Carrier	AT & Comm	GA	Military	Total	GA	Military	Total	Total OPS	
Actual													
1996	2,424	44,875	47,299	79	15,123	59,391	1,612	76,205	41,795	2,535	44,330	120,535	54,398
1997	2,069	51,083	53,152	141	15,459	72,941	1,537	90,078	61,888	1,789	63,677	153,755	66,984
1998	1,958	57,846	59,804	64	15,809	69,464	1,514	86,851	58,797	3,051	61,848	148,699	63,429
1999	1,940	50,690	52,630	71	13,084	62,973	1,091	77,219	56,146	1,437	57,583	134,802	53,194
2000	2,283	37,985	40,268	82	12,389	64,785	1,031	78,287	66,275	1,512	67,787	146,074	51,040
Forecast													
2001	2,249	38,926	41,175	82	12,521	64,412	1,031	78,046	65,894	1,512	67,406	145,452	51,514
2002	2,215	40,009	42,224	82	12,654	65,251	1,031	79,018	66,752	1,512	68,264	147,282	52,365
2003	2,215	41,092	43,307	82	12,787	66,091	1,031	79,991	67,611	1,512	69,123	149,114	53,199
2005	2,215	43,258	45,473	82	13,053	67,770	1,031	81,936	69,329	1,512	70,841	152,777	54,963
2010	2,215	48,674	50,889	82	13,718	71,968	1,031	86,799	73,623	1,512	75,135	161,934	59,588
2015	2,215	54,091	56,306	82	14,383	76,166	1,031	91,662	77,918	1,512	79,430	171,092	64,310

Comments:

Forecast Prepared Before 09-11-09 and under revision

Region State: AEA-PA **LOCID:** AVP Radar Tower

City: WILKES-BARRE/SCRANTON **Airport:** WILKES-BARRE/SCRANTON INTL **Based Aircraft:** 57

	Enplanements			AIRCRAFT OPERATIONS									
				Itinerant Operations					Local Operations				Total Instrument Operations
Year	Air Carrier	Commuter	Total	Air Carrier	AT & Comm	GA	Military	Total	GA	Military	Total	Total OPS	
Actual													
1996	185,339	50,728	236,067	6,624	14,314	20,329	959	42,226	13,592	444	14,036	56,262	93,831
1997	145,926	74,542	220,468	5,553	13,698	23,989	1,072	44,312	24,238	928	25,166	69,478	116,713
1998	135,352	82,898	218,250	5,696	12,342	24,735	972	43,745	29,303	774	30,077	73,822	140,831
1999	110,454	126,034	236,488	7,569	15,403	24,573	952	48,497	36,747	1,613	38,360	86,857	163,899
2000	94,297	127,808	222,105	7,691	15,408	29,091	1,268	53,458	69,662	1,338	71,000	124,458	184,549
Forecast													
2001	94,426	132,976	227,402	7,791	15,538	28,938	1,268	53,535	69,257	1,338	70,595	124,130	187,906
2002	96,050	140,400	236,450	7,891	15,668	29,328	1,268	54,155	70,156	1,338	71,494	125,649	191,579
2003	98,678	147,824	246,502	7,992	15,799	29,719	1,268	54,778	71,055	1,338	72,393	127,171	195,252
2005	103,934	162,672	266,606	8,193	16,060	30,501	1,268	56,022	72,853	1,338	74,191	130,213	202,068
2010	117,075	199,792	316,867	8,695	16,712	32,455	1,268	59,130	77,348	1,338	78,686	137,816	221,816
2015	130,217	236,913	367,130	9,197	17,364	34,410	1,268	62,239	81,844	1,338	83,182	145,421	241,751

Comments:

Region State: AEA-VA **LOCID:** HEF VFR Tower

City: MANASSAS **Airport:** MANASSAS REGIONAL/HARRY P. DAVIS FIELD **Based Aircraft:** 369

	Enplanements			AIRCRAFT OPERATIONS									
				Itinerant Operations					Local Operations				Total Instrument Operations
Year	Air Carrier	Commuter	Total	Air Carrier	AT & Comm	GA	Military	Total	GA	Military	Total	Total OPS	
Actual													
1996	0	0	0	0	1,188	83,047	725	84,960	43,497	567	44,064	129,024	10,291
1997	0	0	0	0	1,309	89,103	416	90,828	40,453	212	40,665	131,493	10,805
1998	0	0	0	1	3,161	90,917	573	94,652	33,239	125	33,364	128,016	12,581
1999	0	0	0	7	2,904	91,351	276	94,538	24,422	47	24,469	119,007	11,594
2000	0	0	0	0	2,259	100,774	312	103,345	27,923	68	27,991	131,336	13,180
Forecast													
2001	0	0	0	0	2,259	100,288	312	102,859	27,365	68	27,433	130,292	13,087
2002	0	0	0	0	2,259	101,678	312	104,249	27,365	68	27,433	131,682	13,211
2003	0	0	0	0	2,259	103,069	312	105,640	27,365	68	27,433	133,073	13,334
2005	0	0	0	0	2,259	105,850	312	108,421	27,365	68	27,433	135,854	13,580
2010	0	0	0	0	2,259	112,802	312	115,373	27,365	68	27,433	142,806	14,196
2015	0	0	0	0	2,259	119,755	312	122,326	27,365	68	27,433	149,759	14,812

Comments:

Forecast Prepared Before 08-11-09 and under revision

Table AEA-6. FAA Airport Detail - VA, MANASSAS

Region State: AEA-VA **LOCID:** PHF VFR Tower

City: NEWPORT NEWS **Airport:** NEWPORT NEWS/WILLIAMSBURG INTERNATIONAL **Based Aircraft:** 115

	Enplanements			AIRCRAFT OPERATIONS									
				Itinerant Operations					Local Operations				Total Instrument Operations
Year	Air Carrier	Commuter	Total	Air Carrier	AT & Comm	GA	Military	Total	GA	Military	Total	Total OPS	
Actual													
1996	56,629	126,104	182,733	1,602	21,101	50,494	14,686	87,883	51,045	22,703	73,748	161,631	39,451
1997	47,164	115,255	162,419	2,066	19,318	53,598	14,100	89,082	56,781	20,023	76,804	165,886	38,539
1998	61,616	99,865	161,481	2,192	15,712	57,069	16,532	91,505	57,341	23,296	80,637	172,142	36,980
1999	103,766	101,244	205,010	2,612	16,273	62,109	19,908	100,902	75,681	31,155	106,836	207,738	37,439
2000	122,425	106,348	228,773	2,791	18,241	64,233	20,441	105,706	74,528	30,109	104,637	210,343	38,847
Forecast													
2001	122,773	107,338	230,111	2,827	18,241	63,863	20,441	105,372	74,099	30,109	104,208	209,580	38,803
2002	125,235	107,196	232,431	2,863	18,241	64,695	20,441	106,240	75,064	30,109	105,173	211,413	39,017
2003	128,951	107,055	236,006	2,900	18,241	65,527	20,441	107,109	76,030	30,109	106,139	213,248	39,230
2005	136,383	106,773	243,156	2,973	18,241	67,192	20,441	108,847	77,962	30,109	108,071	216,918	39,657
2010	154,963	106,068	261,031	3,155	18,241	71,354	20,441	113,191	82,791	30,109	112,900	226,091	40,724
2015	173,543	105,363	278,906	3,337	18,241	75,517	20,441	117,536	87,620	30,109	117,729	235,265	41,791

Comments:

Region State: AEA-VA **LOCID:** ORF Radar Tower

City: NORFOLK **Airport:** NORFOLK INTL **Based Aircraft:** 104

	Enplanements			AIRCRAFT OPERATIONS									
				Itinerant Operations					Local Operations				Total Instrument Operations
Year	Air Carrier	Commuter	Total	Air Carrier	AT & Comm	GA	Military	Total	GA	Military	Total	Total OPS	
Actual													
1996	1,198,487	182,302	1,380,789	37,590	20,941	73,543	0	132,074	7,005	0	7,005	139,079	318,112
1997	1,238,817	191,766	1,430,583	36,884	21,820	75,616	13	134,333	8,673	0	8,673	143,006	320,845
1998	1,226,457	202,566	1,429,023	34,983	20,632	75,585	0	131,200	15,768	3,377	19,145	150,345	301,349
1999	1,205,052	282,134	1,487,186	33,992	33,485	54,612	1,464	123,553	15,697	11,870	27,567	151,120	296,126
2000	1,201,036	303,002	1,504,038	43,185	40,702	40,670	1,064	125,621	5,730	2,131	7,861	133,482	309,018
Forecast													
2001	1,201,376	329,860	1,531,236	43,185	41,694	38,599	996	124,474	5,811	4,101	9,912	134,386	311,701
2002	1,705,777	356,718	2,062,495	59,423	42,687	38,599	996	141,705	5,811	4,101	9,912	151,617	328,071
2003	1,767,239	383,577	2,150,816	60,609	43,679	38,599	996	143,883	5,811	4,101	9,912	153,795	332,800
2005	1,890,165	437,294	2,327,459	62,843	45,664	38,599	996	148,102	5,811	4,101	9,912	158,014	342,750
2010	2,197,479	571,586	2,769,065	67,676	50,627	38,599	996	157,898	5,811	4,101	9,912	167,810	368,395
2015	2,504,793	705,879	3,210,672	74,313	55,590	38,599	996	169,498	5,811	4,101	9,912	179,410	396,686

Comments:

Forecast Prepared Before 00-11-01 and under revision

Region State: AEA-VA **LOCID:** RIC Radar Tower

City: RICHMOND **Airport:** RICHMOND INTERNATIONAL **Based Aircraft:** 88

	Enplanements			AIRCRAFT OPERATIONS									
				Itinerant Operations					Local Operations				Total Instrument Operations
Year	Air Carrier	Commuter	Total	Air Carrier	AT & Comm	GA	Military	Total	GA	Military	Total	Total OPS	
Actual													
1996	985,902	96,473	1,082,375	39,199	25,431	51,541	11,575	127,746	8,835	9,524	18,359	146,105	257,831
1997	1,046,443	118,412	1,164,855	39,610	30,911	53,644	9,677	133,842	6,850	7,747	14,597	148,439	299,212
1998	1,112,825	128,763	1,241,588	39,694	31,810	45,601	8,891	125,996	9,639	9,609	19,248	145,244	307,661
1999	1,147,636	165,830	1,313,466	41,245	33,622	33,608	7,281	115,756	7,275	5,861	13,136	128,892	319,091
2000	1,119,908	183,205	1,303,113	43,927	35,003	44,954	8,203	132,087	6,939	4,315	11,254	143,341	299,070
Forecast													
2001	1,118,313	191,672	1,309,985	44,250	36,412	43,837	8,203	132,702	6,800	4,315	11,115	143,817	303,445
2002	1,131,251	204,292	1,335,543	44,573	37,821	43,638	8,203	134,235	6,800	4,315	11,115	145,350	308,642
2003	1,156,826	216,913	1,373,739	44,896	39,231	43,439	8,203	135,769	6,800	4,315	11,115	146,884	313,774
2005	1,207,977	242,154	1,450,131	45,542	42,049	43,041	8,203	138,835	6,800	4,315	11,115	149,950	324,551
2010	1,335,857	305,258	1,641,115	47,157	49,096	42,046	8,203	146,502	6,800	4,315	11,115	157,617	353,883
2015	1,463,730	368,362	1,832,092	48,772	56,143	41,051	8,203	154,169	6,800	4,315	11,115	165,284	383,405

Comments:

Region State: AEA-VA **LOCID:** ROA Radar Tower

City: ROANOKE **Airport:** ROANOKE REGIONAL/WOODRUM FIELD **Based Aircraft:** 113

	Enplanements			AIRCRAFT OPERATIONS									
				Itinerant Operations					Local Operations				Total Instrument Operations
Year	Air Carrier	Commuter	Total	Air Carrier	AT & Comm	GA	Military	Total	GA	Military	Total	Total OPS	
Actual													
1996	162,931	158,741	321,672	8,561	27,508	28,523	1,051	65,643	34,886	898	35,784	101,427	93,875
1997	160,198	160,932	321,130	7,929	27,496	28,534	928	64,887	41,210	364	41,574	106,461	94,294
1998	141,262	189,869	331,131	7,306	27,509	27,384	921	63,120	38,514	476	38,990	102,110	94,769
1999	116,697	229,297	345,994	6,361	31,871	27,834	1,108	67,174	35,672	914	36,586	103,760	104,704
2000	117,730	242,809	360,539	7,067	34,044	28,084	1,055	70,250	42,638	754	43,392	113,642	136,050
Forecast													
2001	115,964	250,630	366,594	7,067	34,828	27,522	1,055	70,472	41,785	754	42,539	113,011	137,853
2002	114,225	260,976	375,201	7,067	35,613	27,522	1,055	71,257	41,785	754	42,539	113,796	140,092
2003	114,225	271,322	385,547	7,067	36,398	27,522	1,055	72,042	41,785	754	42,539	114,581	142,337
2005	114,225	292,014	406,239	7,067	37,968	27,522	1,055	73,612	41,785	754	42,539	116,151	146,973
2010	114,225	343,745	457,970	7,067	41,893	27,522	1,055	77,537	41,785	754	42,539	120,076	159,554
2015	114,225	395,477	509,702	7,067	45,818	27,522	1,055	81,462	41,785	754	42,539	124,001	172,090

Comments:

Forecast Prepared Before 09-11-01 and under revision

Region State: AEA-WV **LOCID:** CRW Radar Tower

City: CHARLESTON **Airport:** YEAGER **Based Aircraft:** 93

Year	Enplanements: Air Carrier	Enplanements: Commuter	Enplanements: Total	Itinerant Operations: Air Carrier	Itinerant Operations: AT & Comm	Itinerant Operations: GA	Itinerant Operations: Military	Itinerant Operations: Total	Local Operations: GA	Local Operations: Military	Local Operations: Total	Total OPS	Total Instrument Operations
Actual													
1996	108,289	116,096	224,385	5,685	23,587	36,092	3,651	69,015	16,557	2,974	19,531	88,546	111,601
1997	110,736	129,445	240,181	5,733	27,812	41,598	4,081	79,224	13,395	2,342	15,737	94,961	126,701
1998	92,724	160,581	253,305	6,073	30,416	45,782	5,577	87,848	14,909	3,981	18,890	106,738	148,491
1999	57,730	208,867	266,597	5,564	32,656	33,816	4,501	76,537	12,991	3,722	16,713	93,250	125,979
2000	50,117	222,861	272,978	5,429	34,956	31,249	4,825	76,459	10,126	4,709	14,835	91,294	123,683
Forecast													
2001	50,117	227,999	278,116	5,582	35,209	28,595	4,527	73,913	7,821	4,407	12,228	86,141	121,088
2002	50,117	233,138	283,255	5,582	35,666	28,595	4,527	74,370	7,821	4,407	12,228	86,598	122,553
2003	50,117	238,277	288,394	5,582	36,123	28,595	4,527	74,827	7,821	4,407	12,228	87,055	124,033
2005	50,117	248,554	298,671	5,582	37,037	28,595	4,527	75,741	7,821	4,407	12,228	87,969	127,166
2010	50,117	274,247	324,364	5,582	39,322	28,595	4,527	78,026	7,821	4,407	12,228	90,254	135,727
2015	50,117	299,941	350,058	5,582	41,608	28,595	4,527	80,312	7,821	4,407	12,228	92,540	144,867

Comments:

Region State: AEA-WV **LOCID:** CKB Radar Tower

City: CLARKSBURG **Airport:** BENEDUM **Based Aircraft:** 85

Year	Enplanements: Air Carrier	Enplanements: Commuter	Enplanements: Total	Itinerant Operations: Air Carrier	Itinerant Operations: AT & Comm	Itinerant Operations: GA	Itinerant Operations: Military	Itinerant Operations: Total	Local Operations: GA	Local Operations: Military	Local Operations: Total	Total OPS	Total Instrument Operations
Actual													
1996	0	16,560	16,560	0	5,947	19,934	4,578	30,459	19,277	7,788	27,065	57,524	51,607
1997	151	18,889	19,040	2	6,171	20,968	5,052	32,193	23,492	8,594	32,086	64,279	55,730
1998	0	19,421	19,421	3	5,921	22,865	3,913	32,702	25,491	5,756	31,247	63,949	55,726
1999	0	17,726	17,726	80	5,573	19,558	4,184	29,395	26,035	6,315	32,350	61,745	58,101
2000	243	15,167	15,410	26	6,106	17,674	4,147	27,953	22,911	7,488	30,399	58,352	60,411
Forecast													
2001	239	15,339	15,578	26	6,106	17,647	4,147	27,926	22,859	7,488	30,347	58,273	61,555
2002	235	15,378	15,613	26	6,106	17,952	4,147	28,231	23,235	7,488	30,723	58,954	62,712
2003	235	15,417	15,652	26	6,106	18,257	4,147	28,536	23,611	7,488	31,099	59,635	63,845
2005	235	15,496	15,731	26	6,106	18,867	4,147	29,146	24,363	7,488	31,851	60,997	66,238
2010	235	15,693	15,928	26	6,106	20,393	4,147	30,672	26,243	7,488	33,731	64,403	72,963
2015	235	15,891	16,126	26	6,106	21,920	4,147	32,199	28,124	7,488	35,612	67,811	79,765

Comments:

Forecast Prepared Before 00-11-07 and under revision

Region State: AEA-WV **LOCID:** HTS Radar Tower

City: HUNTINGTON **Airport:** TRI-STATE/MILTON J. FERGUSON FIELD **Based Aircraft:** 49

	Enplanements			AIRCRAFT OPERATIONS									Total Instrument Operations
				Itinerant Operations					Local Operations				
Year	Air Carrier	Commuter	Total	Air Carrier	AT & Comm	GA	Military	Total	GA	Military	Total	Total OPS	
Actual													
1996	2,024	67,800	69,824	61	13,079	20,022	645	33,807	4,879	100	4,979	38,786	79,139
1997	1,921	62,049	63,970	48	12,640	23,138	949	36,775	5,473	114	5,587	42,362	82,452
1998	323	69,603	69,926	3,987	9,037	27,335	610	40,969	8,517	60	8,577	49,546	86,242
1999	467	67,039	67,506	10,393	3,295	25,191	591	39,470	16,894	17	16,911	56,381	84,411
2000	890	54,887	55,777	8,386	3,306	26,258	733	38,683	17,053	350	17,403	56,086	85,959
Forecast													
2001	877	56,668	57,545	8,386	3,319	26,367	733	38,805	16,712	350	17,062	55,867	86,940
2002	864	59,032	59,896	8,386	3,333	26,941	733	39,393	16,712	350	17,062	56,455	88,391
2003	864	61,397	62,261	8,386	3,346	27,515	733	39,980	16,712	350	17,062	57,042	89,826
2005	864	66,127	66,991	8,386	3,374	28,664	733	41,157	16,712	350	17,062	58,219	92,676
2010	864	77,951	78,815	8,386	3,442	31,536	733	44,097	16,712	350	17,062	61,159	100,544
2015	864	89,775	90,639	8,386	3,510	34,409	733	47,038	16,712	350	17,062	64,100	108,524

Comments:

Forecast Prepared Before 09-11-01 and under revision

Region State: AEA-MD **LOCID:** MTN Contract Tower

City: BALTIMORE **Airport:** MARTIN STATE **Based Aircraft:** 340

Year	Enplanements: Air Carrier	Enplanements: Commuter	Enplanements: Total	Aircraft Operations: Itinerant Operations: Air Carrier	Itinerant Operations: AT & Comm	Itinerant Operations: GA	Itinerant Operations: Military	Itinerant Operations: Total	Local Operations: GA	Local Operations: Military	Local Operations: Total	Total OPS	Total Instrument Operations
Actual													
1996	0	0	0	0	144	66,663	7,459	74,266	45,448	848	46,296	120,562	14,224
1997	0	0	0	0	63	73,390	8,101	81,554	43,830	912	44,742	126,296	14,558
1998	0	0	0	0	131	72,052	6,938	79,121	40,060	618	40,678	119,799	15,449
1999	0	0	0	0	284	68,912	6,237	75,433	48,364	2,068	50,432	125,865	15,552
2000	0	0	0	0	384	68,833	5,769	74,986	51,460	1,700	53,160	128,146	15,316
Forecast													
2001	0	0	0	0	384	67,456	5,769	73,609	50,431	1,700	52,131	125,740	15,066
2002	0	0	0	0	384	67,456	5,769	73,609	50,431	1,700	52,131	125,740	15,066
2003	0	0	0	0	384	67,456	5,769	73,609	50,431	1,700	52,131	125,740	15,066
2005	0	0	0	0	384	67,456	5,769	73,609	50,431	1,700	52,131	125,740	15,066
2010	0	0	0	0	384	67,456	5,769	73,609	50,431	1,700	52,131	125,740	15,066
2015	0	0	0	0	384	67,456	5,769	73,609	50,431	1,700	52,131	125,740	15,066

Comments:

Region State: AEA-MD **LOCID:** HGR Contract Tower

City: HAGERSTOWN **Airport:** HAGERSTOWN REGIONAL-RICHARD A HENSON FLD **Based Aircraft:** 202

Year	Enplanements: Air Carrier	Enplanements: Commuter	Enplanements: Total	Aircraft Operations: Itinerant Operations: Air Carrier	Itinerant Operations: AT & Comm	Itinerant Operations: GA	Itinerant Operations: Military	Itinerant Operations: Total	Local Operations: GA	Local Operations: Military	Local Operations: Total	Total OPS	Total Instrument Operations
Actual													
1996	0	32,497	32,497	0	5,755	33,443	780	39,978	18,657	566	19,223	59,201	10,714
1997	0	35,227	35,227	0	6,007	34,056	1,611	41,674	19,480	1,024	20,504	62,178	11,125
1998	0	31,953	31,953	1	4,118	32,873	882	37,874	19,386	326	19,712	57,586	9,882
1999	0	28,213	28,213	0	4,093	33,367	1,031	38,491	20,366	638	21,004	59,495	9,373
2000	0	25,916	25,916	1,153	2,252	32,197	1,228	36,830	16,922	656	17,578	54,408	9,145
Forecast													
2001	0	26,185	26,185	1,153	2,252	31,553	1,228	36,186	16,584	656	17,240	53,426	9,036
2002	0	26,206	26,206	1,153	2,252	31,553	1,228	36,186	16,584	656	17,240	53,426	9,036
2003	0	26,227	26,227	1,153	2,252	31,553	1,228	36,186	16,584	656	17,240	53,426	9,036
2005	0	26,269	26,269	1,153	2,252	31,553	1,228	36,186	16,584	656	17,240	53,426	9,036
2010	0	26,375	26,375	1,153	2,252	31,553	1,228	36,186	16,584	656	17,240	53,426	9,036
2015	0	26,481	26,481	1,153	2,252	31,553	1,228	36,186	16,584	656	17,240	53,426	9,036

Comments:

Forecast Prepared Before 00-11-07 and is under revision

Region State: AEA-MD **LOCID:** SBY Contract Tower

City: SALISBURY **Airport:** SALISBURY-OCEAN CITY WICOMICO REGIONAL **Based Aircraft:** 156

	Enplanements			AIRCRAFT OPERATIONS									
				Itinerant Operations					Local Operations				Total Instrument
Year	Air Carrier	Commuter	Total	Air Carrier	AT & Comm	GA	Military	Total	GA	Military	Total	Total OPS	Operations
Actual													
1996	0	61,789	61,789	0	10,220	48,397	17,833	76,450	23,015	0	23,015	99,465	0
1997	0	65,935	65,935	0	23,500	63,510	35,600	122,610	27,540	0	27,540	150,150	0
1998	0	70,968	70,968	0	7,915	10,873	5,297	24,085	13,532	0	13,532	37,617	0
1999	0	73,079	73,079	0	8,896	23,694	1,108	33,698	10,507	2,535	13,042	46,740	14,012
2000	0	68,320	68,320	4,993	4,471	20,466	1,094	31,024	9,410	3,428	12,838	43,862	13,334
Forecast													
2001	0	69,816	69,816	4,993	4,489	20,057	1,094	30,633	9,222	3,428	12,650	43,283	13,278
2002	0	71,387	71,387	4,993	4,506	20,057	1,094	30,650	9,222	3,428	12,650	43,300	13,294
2003	0	72,958	72,958	4,993	4,522	20,057	1,094	30,666	9,222	3,428	12,650	43,316	13,310
2005	0	76,101	76,101	4,993	4,551	20,057	1,094	30,695	9,222	3,428	12,650	43,345	13,339
2010	0	83,958	83,958	4,993	4,608	20,057	1,094	30,752	9,222	3,428	12,650	43,402	13,395
2015	0	91,816	91,816	4,993	4,857	20,057	1,094	31,001	9,222	3,428	12,650	43,651	13,640

Comments:

Region State: AEA-NJ **LOCID:** TTN Contract Tower

City: TRENTON **Airport:** TRENTON MERCER **Based Aircraft:** 166

	Enplanements			AIRCRAFT OPERATIONS									
				Itinerant Operations					Local Operations				Total Instrument
Year	Air Carrier	Commuter	Total	Air Carrier	AT & Comm	GA	Military	Total	GA	Military	Total	Total OPS	Operations
Actual													
1996	64,265	0	64,265	3,146	720	73,548	4,095	81,509	40,266	914	41,180	122,689	13,940
1997	79,783	0	79,783	3,194	803	72,520	3,598	80,115	30,229	738	30,967	111,082	17,286
1998	86,389	0	86,389	3,656	959	75,064	3,423	83,102	27,313	565	27,878	110,980	20,684
1999	62,951	7,188	70,139	3,873	1,134	93,251	4,079	102,337	46,708	750	47,458	149,795	22,044
2000	216	65,922	66,138	609	7,571	66,615	3,536	78,331	71,247	1,575	72,822	151,153	25,058
Forecast													
2001	216	67,460	67,676	685	8,523	68,940	3,492	81,640	56,560	828	57,388	139,028	24,431
2002	216	68,999	69,215	685	8,613	70,337	3,492	83,127	57,706	828	58,534	141,661	24,795
2003	216	70,537	70,753	685	8,704	71,734	3,492	84,615	58,852	828	59,680	144,295	25,159
2005	216	73,614	73,830	685	8,886	74,528	3,492	87,591	61,144	828	61,972	149,563	25,888
2010	216	81,307	81,523	685	9,341	81,513	3,492	95,031	66,875	828	67,703	162,734	27,710
2015	216	89,000	89,216	685	9,796	88,499	3,492	102,472	72,606	828	73,434	175,906	29,532

Comments:

Forecast Prepared Before 00-11-09 and is under revision

Region State: AEA-NY **LOCID:** ITH Contract Tower

City: ITHACA **Airport:** TOMPKINS COUNTY **Based Aircraft:** 60

	Enplanements			AIRCRAFT OPERATIONS									
				Itinerant Operations					Local Operations				Total Instrument Operations
Year	Air Carrier	Commuter	Total	Air Carrier	AT & Comm	GA	Military	Total	GA	Military	Total	Total OPS	
Actual													
1996	40,782	62,416	103,198	1,976	11,994	18,916	80	32,966	16,013	12	16,025	48,991	17,388
1997	46,463	60,400	106,863	2,343	11,558	14,035	165	28,101	12,655	36	12,691	40,792	18,510
1998	53,510	47,584	101,094	2,563	9,447	18,458	98	30,566	20,448	23	20,471	51,037	16,742
1999	52,745	47,478	100,223	2,477	9,737	16,769	112	29,095	24,464	60	24,524	53,619	17,361
2000	51,403	49,256	100,659	2,664	10,339	15,955	81	29,039	24,951	41	24,992	54,031	18,421
Forecast													
2001	51,092	49,801	100,893	2,672	10,339	15,807	81	28,899	24,894	41	24,935	53,834	18,401
2002	51,233	49,904	101,137	2,680	10,339	15,962	81	29,062	25,303	41	25,344	54,406	18,486
2003	52,026	50,007	102,033	2,688	10,339	16,118	81	29,226	25,713	41	25,754	54,980	18,571
2005	53,612	50,214	103,826	2,704	10,339	16,430	81	29,554	26,532	41	26,573	56,127	18,740
2010	57,577	50,730	108,307	2,745	10,339	17,209	81	30,374	28,580	41	28,621	58,995	19,165
2015	61,543	51,247	112,790	2,786	10,339	17,989	81	31,195	30,628	41	30,669	61,864	19,590

Comments:

Region State: AEA-NY **LOCID:** SWF Contract Tower

City: NEWBURGH **Airport:** STEWART INT'L **Based Aircraft:** 60

	Enplanements			AIRCRAFT OPERATIONS									
				Itinerant Operations					Local Operations				Total Instrument Operations
Year	Air Carrier	Commuter	Total	Air Carrier	AT & Comm	GA	Military	Total	GA	Military	Total	Total OPS	
Actual													
1996	389,513	37,867	427,380	15,636	11,044	39,340	7,037	73,057	38,753	5,556	44,309	117,366	36,151
1997	394,507	40,041	434,548	14,654	11,022	50,035	6,990	82,701	58,532	6,198	64,730	147,431	34,217
1998	279,868	97,011	376,879	12,174	13,208	56,295	6,328	88,005	62,728	6,349	69,077	157,082	35,570
1999	164,052	145,896	309,948	9,437	17,435	52,769	5,679	85,320	70,748	5,450	76,198	161,518	36,112
2000	156,588	131,529	288,117	8,313	16,716	54,254	4,822	84,105	60,746	5,386	66,132	150,237	34,538
Forecast													
2001	155,081	137,149	292,230	8,402	16,996	46,465	4,822	76,685	60,931	5,386	66,317	143,002	34,424
2002	154,412	145,353	299,765	8,491	17,260	47,445	4,822	78,018	62,200	5,386	67,586	145,604	34,916
2003	155,863	153,557	309,420	8,580	17,510	48,425	4,822	79,337	63,470	5,386	68,856	148,193	35,396
2005	158,767	169,966	328,733	8,759	17,964	50,385	4,822	81,930	66,009	5,386	71,395	153,325	36,309
2010	166,026	210,988	377,014	9,205	18,874	55,285	4,822	88,186	72,357	5,386	77,743	165,929	38,369
2015	173,286	252,010	425,296	9,651	20,393	60,186	4,822	95,052	78,705	5,386	84,091	179,143	41,033

Comments: TO BE DEVELOPED AS A REGIONAL COMMERCIAL AIRPORT DESIGNED TO RELIEVE CONGESTION AT JFK, LGA, AND EWR.

Forecast Prepared Before 08-11-09 and is under revision

Region State: AEA-NY **LOCID:** IAG Contract Tower

City: NIAGARA FALLS **Airport:** NIAGARA FALLS INTL **Based Aircraft:** 112

	Enplanements			AIRCRAFT OPERATIONS									
				Itinerant Operations					Local Operations				
Year	Air Carrier	Commuter	Total	Air Carrier	AT & Comm	GA	Military	Total	GA	Military	Total	Total OPS	Total Instrument Operations
Actual													
1996	1,821	0	1,821	107	297	16,011	4,170	20,585	21,977	8,210	30,187	50,772	8,807
1997	3,415	0	3,415	248	319	14,664	3,334	18,565	19,883	8,540	28,423	46,988	9,147
1998	8,747	0	8,747	417	239	15,390	3,321	19,367	20,817	8,820	29,637	49,004	8,544
1999	2,854	0	2,854	169	203	15,221	3,195	18,788	19,174	9,362	28,536	47,324	8,584
2000	514	0	514	51	382	13,763	3,326	17,522	14,697	9,631	24,328	41,850	9,140
Forecast													
2001	506	0	506	51	382	13,488	3,326	17,247	14,403	9,631	24,034	41,281	9,053
2002	498	0	498	51	382	13,488	3,326	17,247	14,403	9,631	24,034	41,281	9,053
2003	498	0	498	51	382	13,488	3,326	17,247	14,403	9,631	24,034	41,281	9,053
2005	498	0	498	51	382	13,488	3,326	17,247	14,403	9,631	24,034	41,281	9,053
2010	498	0	498	51	382	13,488	3,326	17,247	14,403	9,631	24,034	41,281	9,053
2015	498	0	498	51	382	13,488	3,326	17,247	14,403	9,631	24,034	41,281	9,053

Comments:

Region State: AEA-NY **LOCID:** UCA Contract Tower

City: UTICA **Airport:** ONEIDA COUNTY **Based Aircraft:** 66

	Enplanements			AIRCRAFT OPERATIONS									
				Itinerant Operations					Local Operations				
Year	Air Carrier	Commuter	Total	Air Carrier	AT & Comm	GA	Military	Total	GA	Military	Total	Total OPS	Total Instrument Operations
Actual													
1996	1,184	15,814	16,998	41	14,071	13,523	858	28,493	7,186	272	7,458	35,951	18,942
1997	3,306	13,897	17,203	96	15,896	16,854	652	33,498	13,878	621	14,499	47,997	22,180
1998	1,456	12,056	13,512	94	15,078	20,777	1,456	37,405	11,346	772	12,118	49,523	22,350
1999	1,918	9,398	11,316	75	11,156	22,939	945	35,115	17,140	692	17,832	52,947	19,230
2000	926	4,264	5,190	44	10,794	22,483	622	33,943	19,452	463	19,915	53,858	17,406
Forecast													
2001	926	4,264	5,190	53	10,048	21,948	484	32,533	19,326	476	19,802	52,335	16,574
2002	926	4,264	5,190	53	10,048	22,392	484	32,977	19,717	476	20,193	53,170	16,715
2003	926	4,264	5,190	53	10,048	22,837	484	33,422	20,109	476	20,585	54,007	16,857
2005	926	4,264	5,190	53	10,048	23,726	484	34,311	20,892	476	21,368	55,679	17,140
2010	926	4,264	5,190	53	10,048	25,950	484	36,535	22,850	476	23,326	59,861	17,848
2015	926	4,264	5,190	53	10,048	28,174	484	38,759	24,809	476	25,285	64,044	18,556

Comments:

Forecast Prepared Before 00-11-07 and is under revision

Region State: AEA-PA **LOCID:** CXY Contract Tower

City: HARRISBURG **Airport:** CAPITAL CITY **Based Aircraft:** 109

	Enplanements			AIRCRAFT OPERATIONS									
				Itinerant Operations					Local Operations				
Year	Air Carrier	Commuter	Total	Air Carrier	AT & Comm	GA	Military	Total	GA	Military	Total	Total OPS	Total Instrument Operations
Actual													
1996	0	0	0	0	858	29,753	682	31,293	14,495	1,514	16,009	47,302	10,286
1997	0	0	0	0	862	31,714	991	33,567	16,051	1,193	17,244	50,811	9,831
1998	0	0	0	0	887	32,742	947	34,576	16,682	1,871	18,553	53,129	10,314
1999	0	0	0	0	906	34,765	719	36,390	20,160	661	20,821	57,211	9,313
2000	0	0	0	12	735	37,102	1,427	39,276	21,196	4,660	25,856	65,132	14,433
Forecast													
2001	0	0	0	12	742	36,923	1,427	39,104	21,081	4,660	25,741	64,845	14,411
2002	0	0	0	12	750	37,434	1,427	39,623	21,362	4,660	26,022	65,645	14,606
2003	0	0	0	12	758	37,946	1,427	40,143	21,643	4,660	26,303	66,446	14,802
2005	0	0	0	12	774	38,970	1,427	41,183	22,205	4,660	26,865	68,048	15,194
2010	0	0	0	12	813	41,530	1,427	43,782	23,610	4,660	28,270	72,052	16,171
2015	0	0	0	12	853	44,090	1,427	46,382	25,016	4,660	29,676	76,058	17,137

Comments:

Region State: AEA-PA **LOCID:** LNS Contract Tower

City: LANCASTER **Airport:** LANCASTER **Based Aircraft:** 171

	Enplanements			AIRCRAFT OPERATIONS									
				Itinerant Operations					Local Operations				
Year	Air Carrier	Commuter	Total	Air Carrier	AT & Comm	GA	Military	Total	GA	Military	Total	Total OPS	Total Instrument Operations
Actual													
1996	184	17,438	17,622	2	9,635	57,619	2,394	69,650	39,687	3,081	42,768	112,418	20,556
1997	0	24,030	24,030	0	9,515	59,134	2,147	70,796	37,701	6,585	44,286	115,082	21,224
1998	0	25,995	25,995	0	9,399	54,383	1,766	65,548	43,198	3,850	47,048	112,596	20,672
1999	0	21,690	21,690	16	6,559	63,347	1,573	71,495	32,033	2,802	34,835	106,330	19,509
2000	0	14,146	14,146	0	4,026	59,331	1,598	64,955	36,046	4,257	40,303	105,258	18,991
Forecast													
2001	0	14,360	14,360	0	4,026	58,144	1,598	63,768	35,325	4,257	39,582	103,350	18,709
2002	0	14,503	14,503	0	4,026	58,144	1,598	63,768	35,325	4,257	39,582	103,350	18,709
2003	0	14,647	14,647	0	4,026	58,144	1,598	63,768	35,325	4,257	39,582	103,350	18,709
2005	0	14,934	14,934	0	4,026	58,144	1,598	63,768	35,325	4,257	39,582	103,350	18,709
2010	0	15,652	15,652	0	4,026	58,144	1,598	63,768	35,325	4,257	39,582	103,350	18,709
2015	0	16,371	16,371	0	4,026	58,144	1,598	63,768	35,325	4,257	39,582	103,350	18,709

Comments:

Forecast Prepared Before 09-11-01 and is under revision

Region State: AEA-PA **LOCID:** IPT Contract Tower

City: WILLIAMSPORT **Airport:** WILLIAMSPORT RGNL **Based Aircraft:** 84

	Enplanements			AIRCRAFT OPERATIONS									
				Itinerant Operations					Local Operations				
Year	Air Carrier	Commuter	Total	Air Carrier	AT & Comm	GA	Military	Total	GA	Military	Total	Total OPS	Total Instrument Operations
Actual													
1996	451	37,696	38,147	26	7,612	21,345	346	29,329	10,561	156	10,717	40,046	11,291
1997	1,252	45,718	46,970	60	7,651	21,163	301	29,175	12,048	72	12,120	41,295	11,690
1998	985	51,038	52,023	25	7,317	19,741	208	27,291	9,551	34	9,585	36,876	11,839
1999	533	47,368	47,901	6	7,134	16,055	117	23,312	6,546	12	6,558	29,870	10,968
2000	0	42,062	42,062	2	6,569	15,708	174	22,453	6,803	36	6,839	29,292	10,734
Forecast													
2001	0	42,062	42,062	2	6,634	14,851	140	21,627	5,633	6	5,639	27,266	10,363
2002	0	42,062	42,062	2	6,634	14,851	140	21,627	5,633	6	5,639	27,266	10,363
2003	0	42,062	42,062	2	6,634	14,851	140	21,627	5,633	6	5,639	27,266	10,363
2005	0	42,062	42,062	2	6,634	14,851	140	21,627	5,633	6	5,639	27,266	10,363
2010	0	42,062	42,062	2	6,634	14,851	140	21,627	5,633	6	5,639	27,266	10,363
2015	0	42,062	42,062	2	6,634	14,851	140	21,627	5,633	6	5,639	27,266	10,363

Comments:

Region State: AEA-VA **LOCID:** CHO Contract Tower

City: CHARLOTTESVILLE **Airport:** CHARLOTTESVILLE-ALBEMARLE **Based Aircraft:** 59

	Enplanements			AIRCRAFT OPERATIONS									
				Itinerant Operations					Local Operations				
Year	Air Carrier	Commuter	Total	Air Carrier	AT & Comm	GA	Military	Total	GA	Military	Total	Total OPS	Total Instrument Operations
Actual													
1996	1,316	140,582	141,898	26	19,856	29,132	1,083	50,097	28,430	2,170	30,600	80,697	27,774
1997	1,676	156,866	158,542	69	22,418	32,391	1,288	56,166	32,252	2,180	34,432	90,598	31,865
1998	778	160,230	161,008	27	23,785	31,927	1,232	56,971	26,257	1,757	28,014	84,985	33,852
1999	1,585	168,950	170,535	45	22,451	34,990	1,101	58,587	31,055	2,098	33,153	91,740	32,520
2000	1,010	167,796	168,806	46	22,239	32,257	1,083	55,625	24,248	1,236	25,484	81,109	33,036
Forecast													
2001	1,010	174,037	175,047	50	22,105	31,955	1,088	55,198	21,435	3,284	24,719	79,917	32,915
2002	1,010	180,279	181,289	50	22,667	32,602	1,088	56,407	21,842	3,284	25,126	81,533	33,661
2003	1,010	186,520	187,530	50	23,229	33,250	1,088	57,617	22,250	3,284	25,534	83,151	34,407
2005	1,010	199,004	200,014	50	24,354	34,545	1,088	60,037	23,065	3,284	26,349	86,386	35,900
2010	1,010	230,212	231,222	50	27,166	37,783	1,088	66,087	25,102	3,284	28,386	94,473	39,631
2015	1,010	261,420	262,430	50	29,978	41,021	1,088	72,137	27,140	3,284	30,424	102,561	43,364

Comments:

Forecast Prepared Before 00-11-07 and under revision

Region State: AEA-VA **LOCID:** LYH Contract Tower

City: LYNCHBURG **Airport:** LYNCHBURG REGIONAL/PRESTON GLENN FLD **Based Aircraft:** 49

	Enplanements			AIRCRAFT OPERATIONS									
				Itinerant Operations					Local Operations				Total Instrument Operations
Year	Air Carrier	Commuter	Total	Air Carrier	AT & Comm	GA	Military	Total	GA	Military	Total	Total OPS	
Actual													
1996	157	82,488	82,645	14	13,941	21,756	766	36,477	15,086	566	15,652	52,129	19,903
1997	141	82,261	82,402	4	14,220	22,056	617	36,897	15,950	432	16,382	53,279	20,129
1998	128	87,687	87,815	4	13,049	23,097	688	36,838	16,048	400	16,448	53,286	19,240
1999	38	84,141	84,179	8	13,072	22,675	734	36,489	16,518	650	17,168	53,657	19,086
2000	35	83,410	83,445	6	12,695	23,665	783	37,149	16,808	534	17,342	54,491	20,329
Forecast													
2001	34	85,212	85,246	6	12,747	23,628	783	37,164	16,652	534	17,186	54,350	20,345
2002	33	87,084	87,117	6	12,799	24,036	783	37,624	16,816	534	17,350	54,974	20,500
2003	33	88,956	88,989	6	12,851	24,445	783	38,085	16,980	534	17,514	55,599	20,655
2005	33	92,701	92,734	6	12,956	25,262	783	39,007	17,308	534	17,842	56,849	20,965
2010	33	102,063	102,096	6	13,217	27,306	783	41,312	18,129	534	18,663	59,975	21,738
2015	33	111,426	111,459	6	13,478	29,350	783	43,617	18,951	534	19,485	63,102	22,513

Comments:

Region State: AEA-WV **LOCID:** LWB Contract Tower

City: LEWISBURG **Airport:** GREENBRIER VALLEY **Based Aircraft:** 24

	Enplanements			AIRCRAFT OPERATIONS									
				Itinerant Operations					Local Operations				Total Instrument Operations
Year	Air Carrier	Commuter	Total	Air Carrier	AT & Comm	GA	Military	Total	GA	Military	Total	Total OPS	
Actual													
1996	3,133	10,382	13,515	246	2,361	11,892	361	14,860	1,911	191	2,102	16,962	8,263
1997	3,400	10,267	13,667	287	2,400	12,317	305	15,309	2,216	238	2,454	17,763	8,646
1998	2,791	11,550	14,341	253	2,746	15,208	614	18,821	10,287	664	10,951	29,772	9,081
1999	3,479	9,971	13,450	270	2,832	14,180	841	18,123	9,654	2,592	12,246	30,369	8,869
2000	3,912	8,470	12,382	311	2,808	14,105	995	18,219	7,325	2,321	9,646	27,865	9,570
Forecast													
2001	3,850	8,470	12,320	341	2,772	13,957	845	17,915	9,563	4,912	14,475	32,390	10,340
2002	3,850	8,470	12,320	341	2,772	14,174	845	18,132	9,665	4,912	14,577	32,709	10,433
2003	3,850	8,470	12,320	341	2,772	14,391	845	18,349	9,768	4,912	14,680	33,029	10,526
2005	3,850	8,470	12,320	341	2,772	14,826	845	18,784	9,973	4,912	14,885	33,669	10,712
2010	3,850	8,470	12,320	341	2,772	15,913	845	19,871	10,486	4,912	15,398	35,269	11,176
2015	3,850	8,470	12,320	341	2,772	17,000	845	20,958	11,000	4,912	15,912	36,870	11,641

Comments:

Forecast Prepared Before 00-11-01 and under revision

Region State: AEA-WV **LOCID:** MGW Contract Tower

City: MORGANTOWN **Airport:** MORGANTOWN MUNI-WALTER L. BILL HART FLD **Based Aircraft:** 60

	Enplanements			AIRCRAFT OPERATIONS									
				Itinerant Operations					Local Operations				Total Instrument Operations
Year	Air Carrier	Commuter	Total	Air Carrier	AT & Comm	GA	Military	Total	GA	Military	Total	Total OPS	
Actual													
1996	31	20,380	20,411	8	8,152	14,707	1,491	24,358	8,543	1,502	10,045	34,403	12,468
1997	0	24,861	24,861	2	8,884	16,689	1,190	26,765	12,087	1,364	13,451	40,216	13,313
1998	0	23,890	23,890	0	8,779	17,830	1,552	28,161	14,746	1,304	16,050	44,211	13,320
1999	0	22,804	22,804	0	11,274	17,774	1,496	30,544	13,969	1,160	15,129	45,673	12,381
2000	0	19,562	19,562	0	11,738	18,248	1,798	31,784	17,324	930	18,254	50,038	12,197
Forecast													
2001	0	19,907	19,907	0	11,749	18,102	1,798	31,649	17,146	930	18,076	49,725	12,163
2002	0	20,197	20,197	0	11,761	18,301	1,798	31,860	17,299	930	18,229	50,089	12,215
2003	0	20,487	20,487	0	11,773	18,500	1,798	32,071	17,452	930	18,382	50,453	12,267
2005	0	21,068	21,068	0	11,797	18,899	1,798	32,494	17,758	930	18,688	51,182	12,372
2010	0	22,520	22,520	0	11,856	19,896	1,798	33,550	18,523	930	19,453	53,003	12,633
2015	0	23,972	23,972	0	11,915	20,893	1,798	34,606	19,289	930	20,219	54,825	12,894

Comments:

Region State: AEA-WV **LOCID:** PKB Contract Tower

City: PARKERSBURG **Airport:** WOOD COUNTY AIRPORT GILL ROBB WILSON FLD **Based Aircraft:** 76

	Enplanements			AIRCRAFT OPERATIONS									
				Itinerant Operations					Local Operations				Total Instrument Operations
Year	Air Carrier	Commuter	Total	Air Carrier	AT & Comm	GA	Military	Total	GA	Military	Total	Total OPS	
Actual													
1996	178	29,758	29,936	2	8,380	18,073	3,959	30,414	15,178	3,508	18,686	49,100	14,465
1997	503	33,082	33,585	8	8,945	19,673	4,686	33,312	15,196	5,476	20,672	53,984	15,584
1998	586	31,040	31,626	22	7,246	20,919	4,042	32,229	16,210	8,090	24,300	56,529	14,274
1999	116	26,507	26,623	6	7,797	20,107	3,707	31,617	18,400	6,492	24,892	56,509	13,951
2000	39	22,857	22,896	0	7,453	19,604	3,222	30,279	15,224	5,376	20,600	50,879	14,002
Forecast													
2001	38	23,148	23,186	0	7,453	19,574	3,222	30,249	15,082	5,376	20,458	50,707	13,975
2002	37	23,269	23,306	0	7,453	19,912	3,222	30,587	15,229	5,376	20,605	51,192	14,052
2003	37	23,390	23,427	0	7,453	20,251	3,222	30,926	15,377	5,376	20,753	51,679	14,129
2005	37	23,633	23,670	0	7,453	20,928	3,222	31,603	15,673	5,376	21,049	52,652	14,283
2010	37	24,240	24,277	0	7,453	22,620	3,222	33,295	16,413	5,376	21,789	55,084	14,668
2015	37	24,848	24,885	0	7,453	24,313	3,222	34,988	17,153	5,376	22,529	57,517	15,053

Comments:

Forecast Prepared Before 08-11-09 and is under revision

Region State: AEA-WV **LOCID:** HLG Contract Tower

City: WHEELING **Airport:** WHEELING OHIO CO **Based Aircraft:** 38

	Enplanements			AIRCRAFT OPERATIONS									
				Itinerant Operations					Local Operations				Total Instrument Operations
Year	Air Carrier	Commuter	Total	Air Carrier	AT & Comm	GA	Military	Total	GA	Military	Total	Total OPS	
Actual													
1996	0	0	0	0	156	11,737	2,501	14,394	6,150	6,444	12,594	26,988	3,185
1997	0	0	0	1	311	15,529	3,017	18,858	9,052	6,175	15,227	34,085	2,761
1998	0	0	0	0	593	15,677	2,429	18,699	10,998	8,180	19,178	37,877	3,242
1999	0	0	0	0	421	15,772	2,231	18,424	12,561	6,191	18,752	37,176	2,476
2000	0	0	0	0	410	16,904	2,336	19,650	17,155	7,068	24,223	43,873	2,640
Forecast													
2001	0	0	0	0	410	16,822	2,336	19,568	17,062	7,068	24,130	43,698	2,626
2002	0	0	0	0	410	17,055	2,336	19,801	17,289	7,068	24,357	44,158	2,655
2003	0	0	0	0	410	17,288	2,336	20,034	17,516	7,068	24,584	44,618	2,685
2005	0	0	0	0	410	17,755	2,336	20,501	17,971	7,068	25,039	45,540	2,745
2010	0	0	0	0	410	18,921	2,336	21,667	19,107	7,068	26,175	47,842	2,895
2015	0	0	0	0	410	20,088	2,336	22,834	20,244	7,068	27,312	50,146	3,044

Comments: AIR NATIONAL GUARD BEGINING OPERATIONS IN MARCH 1996.

Forecast Prepared Before 09-11-01 and is under revision

Table AEA-7.
Instrument Operations by Service Provider

	Loc ID	Facility Type	Facility Name, City	1995	2000	2001	2002	2005	2010	2015
*	ABE	Radar Tower	LEHIGH VALLEY INTERNATIONAL, Allentown	203,370	226,578	226,311	230,476	242,701	265,134	288,040
*	ACY	Radar Tower	ATLANTIC CITY INTERNATIONAL, Atlantic City	145,721	186,390	189,084	192,226	201,148	217,809	234,533
*	ADW	Radar Tower	ANDREWS AFB, Camp Springs	151,393	148,354	148,602	149,290	151,370	155,278	159,309
*	ALB	Radar Tower	ALBANY INT'L, Albany	197,873	203,973	206,893	210,769	222,722	244,577	268,106
*	AVP	Radar Tower	WILKES-BARRE/SCRANTON INTL,	97,184	184,549	187,906	191,579	202,068	221,816	241,751
*	BGM	Radar Tower	BINGHAMTON REGIONAL/EDWIN A LINK FIELD,	70,316	76,031	77,084	78,377	82,248	89,414	96,742
*	BUF	Radar Tower	BUFFALO NIAGARA INTL, Buffalo	195,433	210,285	220,719	224,395	235,816	255,452	275,659
	IAG	Contract Tower	NIAGARA FALLS INTL, Niagara Falls	10,818	9,140	9,053	9,053	9,053	9,053	9,053
			Local Tower and Other:,	184,615	201,145	211,666	215,342	226,763	246,399	266,606
*	BWI	Radar Tower	BALTIMORE-WASHINGTON INTL, Baltimore	522,392	538,098	571,309	584,965	636,281	729,246	825,150
	MTN	Contract Tower	MARTIN STATE, Baltimore	16,356	15,316	15,066	15,066	15,066	15,066	15,066
			Local Tower and Other:,	506,036	522,782	556,243	569,899	621,215	714,180	810,084
*	CKB	Radar Tower	BENEDUM, Clarksburg	53,453	60,411	61,555	62,712	66,238	72,963	79,765
	MGW	Contract Tower	MORGANTOWN MUNI-WALTER L. BILL HART FLD,	12,663	12,197	12,163	12,215	12,372	12,633	12,894
			Local Tower and Other:,	40,790	48,214	49,392	50,497	53,866	60,330	66,871
*	CRW	Radar Tower	YEAGER, Charleston	111,910	123,683	121,088	122,553	127,166	135,727	144,867
*	DCA	Radar Tower	WASHINGTON NATIONAL, Washington	547,001	630,349	639,760	647,340	674,784	725,020	778,847
*	ELM	Radar Tower	ELMIRA/CORNING REGIONAL, Elmira/corning	67,933	72,554	74,474	75,807	79,837	87,571	95,778
	ITH	Contract Tower	TOMPKINS COUNTY, Ithaca	17,108	18,421	18,401	18,486	18,740	19,165	19,590
			Local Tower and Other:,	50,825	54,133	56,073	57,321	61,097	68,406	76,188

Notes: The first facility listed is instrument operations service provider; For TRACONs, miscelaneous service is to non-FAA facilities; For radar towers, non-FAA facilities are included with local tower services. Instrument operations to airports served by the approach control facility may not total the number of operations reported by a TRACON or tower due to the complexities in the airspace system.

Table AEA-7.
Instrument Operations by Service Provider

	Loc ID	Facility Type	Facility Name, City	1995	2000	2001	2002	2005	2010	2015
*	ERI	Radar Tower	ERIE INTL, Erie	88,223	100,131	101,415	103,179	108,630	118,620	128,787
*	HTS	Radar Tower	TRI-STATE/MILTON J. FERGUSON FIELD, Huntington	76,402	85,959	86,940	88,391	92,676	100,544	108,524
*	IAD	Radar Tower	WASHINGTON DULLES INTERNATIONAL, Washington	583,734	761,712	703,544	717,556	772,483	868,399	967,289
	HEF	VFR Tower	MANASSAS REGIONAL/HARRY P. DAVIS FIELD,	10,670	13,180	13,087	13,211	13,580	14,196	14,812
			Local Tower and Other:,	573,064	748,532	690,457	704,345	758,903	854,203	952,477
*	MDT	Radar Tower	HARRISBURG INTERNATIONAL, Harrisburg	195,576	196,927	200,367	203,703	212,819	230,288	248,791
	CXY	Contract Tower	CAPITAL CITY, Harrisburg	11,209	14,433	14,411	14,606	15,194	16,171	17,137
	LNS	Contract Tower	LANCASTER, Lancaster	21,659	18,991	18,709	18,709	18,709	18,709	18,709
			Local Tower and Other:,	162,708	163,503	167,247	170,388	178,916	195,408	212,945
*	N90	Tracon, Rapcon,	NEW YORK TRACON, New York	1,884,179	2,081,977	2,119,385	2,155,433	2,270,384	2,487,206	2,715,199
	BDR	Contract Tower	IGOR I SIKORSKY MEMORIAL, Bridgeport	14,507	10,189	10,018	10,018	10,018	10,018	10,018
	CDW	VFR Tower	ESSEX COUNTY, Caldwell	4,866	8,657	7,325	7,375	7,525	7,774	8,024
	DXR	Contract Tower	DANBURY MUNI, Danbury	4,990	5,158	5,099	5,139	5,259	5,460	5,661
	EWR	Limited Radar	NEWARK INTL, Newark	457,377	487,945	499,521	507,774	545,116	613,276	681,824
	FRG	VFR Tower	REPUBLIC, Farmingdale	17,099	21,796	21,867	22,274	23,495	25,530	27,565
	HPN	Limited Radar	WESTCHESTER COUNTY, White Plains	123,663	150,776	151,252	153,356	159,670	170,203	180,743
	HVN	Contract Tower	TWEED-NEW HAVEN, New Haven	15,826	10,194	10,216	10,336	10,696	11,296	11,898
	ISP	Limited Radar	LONG ISLAND MAC ARTHUR, Islip	117,015	125,163	128,872	130,726	136,324	145,728	155,198
	JFK	Limited Radar	JOHN F KENNEDY INTL, New York	381,705	401,327	392,957	398,029	423,663	470,242	517,258
	LGA	Limited Radar	LA GUARDIA, New York	456,925	422,923	461,122	465,560	469,173	474,731	480,469
	MMU	VFR Tower	MORRISTOWN MUNI, Morristown	23,448	34,186	33,966	34,317	35,370	37,125	38,879
	POU	VFR Tower	DUTCHESS COUNTY, Poughkeepsie	8,326	8,252	8,231	8,311	8,551	8,952	9,353
	SWF	Contract Tower	STEWART INT'L, Newburgh	34,346	34,538	34,424	34,916	36,309	38,369	41,033
	TEB	Limited Radar	TETERBORO, Teterboro	106,466	215,483	216,788	220,544	231,902	251,446	271,190
			Other Airports:,	117,620	145,390	137,727	146,758	167,313	217,056	276,086

Notes: The first facility listed is instrument operations service provider; For TRACONs, miscelaneous service is to non-FAA facilities; For radar towers, non-FAA facilities are included with local tower services. Instrument operations to airports served by the approach control facility may not total the number of operations reported by a TRACON or tower due to the complexities in the airspace system.

Table AEA-7.
Instrument Operations by Service Provider

	Loc ID	Facility Type	Facility Name, City	1995	2000	2001	2002	2005	2010	2015
*	ORF	Radar Tower	NORFOLK INTL, Norfolk	308,613	309,018	311,701	328,071	342,750	368,395	396,686
	PHF	VFR Tower	NEWPORT NEWS/WILLIAMSBURG INTERNATIONAL,	40,336	38,847	38,803	39,017	39,657	40,724	41,791
			Local Tower and Other:,	268,277	270,171	272,898	289,054	303,093	327,671	354,895
*	PHL	Radar Tower	PHILADELPHIA INTL, Philadelphia	568,356	692,851	695,379	710,354	760,844	855,287	951,395
	ILG	VFR Tower	NEW CASTLE COUNTY, Wilmington	34,483	34,370	31,230	31,230	31,230	31,230	31,230
	PNE	VFR Tower	NORTHEAST PHILADELPHIA, Philadelphia	13,728	19,575	19,539	19,870	20,864	22,521	24,178
	TTN	Contract Tower	TRENTON MERCER, Trenton	16,602	25,058	24,431	24,795	25,888	27,710	29,532
			Local Tower and Other:,	503,543	613,848	620,179	634,459	682,862	773,826	866,455
*	PIT	Radar Tower	PITTSBURGH INTERNATIONAL, Pittsburgh	605,337	557,231	564,643	572,320	605,452	665,624	726,645
	AGC	VFR Tower	ALLEGHENY COUNTY, Pittsburgh	36,931	34,602	34,708	35,277	36,985	39,831	42,678
	HLG	Contract Tower	WHEELING OHIO CO, Wheeling	3,783	2,640	2,626	2,655	2,745	2,895	3,044
			Local Tower and Other:,	564,623	519,989	527,309	534,388	565,722	622,898	680,923
*	RDG	Radar Tower	READING REGIONAL/CARL A SPAATZ FIELD, Reading	49,187	51,040	51,514	52,365	54,963	59,588	64,310
*	RIC	Radar Tower	RICHMOND INTERNATIONAL, Richmond	229,563	299,070	303,445	308,642	324,551	353,883	383,405
	CHO	Contract Tower	CHARLOTTESVILLE-ALBEMARLE, Charlottesville	29,210	33,036	32,915	33,661	35,900	39,631	43,364
			Local Tower and Other:,	200,353	266,034	270,530	274,981	288,651	314,252	340,041
*	RME	Tracon, Rapcon,	GRIFFISS AIRPARK, Rome	84,971	81,077	82,757	84,408	89,884	100,279	111,492
	UCA	Contract Tower	ONEIDA COUNTY, Utica	20,026	17,406	16,574	16,715	17,140	17,848	18,556
			Other Airports:,	64,945	63,671	66,183	67,693	72,744	82,431	92,936
*	ROA	Radar Tower	ROANOKE REGIONAL/WOODRUM FIELD, Roanoke	107,555	136,050	137,853	140,092	146,973	159,554	172,090
	LYH	Contract Tower	LYNCHBURG REGIONAL/PRESTON GLENN FLD,	23,460	20,329	20,345	20,500	20,965	21,738	22,513
			Local Tower and Other:,	84,095	115,721	117,508	119,592	126,008	137,816	149,577
*	ROC	Radar Tower	GREATER ROCHESTER INTERNATIONAL, Rochester	167,754	167,146	165,335	167,328	173,273	183,657	194,123

Notes: The first facility listed is instrument operations service provider; For TRACONs, miscelaneous service is to non-FAA facilities; For radar towers, non-FAA facilities are included with local tower services. Instrument operations to airports served by the approach control facility may not total the number of operations reported by a TRACON or tower due to the complexities in the airspace system.

Table AEA-7.
Instrument Operations by Service Provider

	Loc ID	Facility Type	Facility Name, City	1995	2000	2001	2002	2005	2010	2015
*	SYR	Radar Tower	SYRACUSE HANCOCK INTL, Syracuse	178,430	151,269	153,138	155,612	163,021	175,855	188,791

Notes: The first facility listed is instrument operations service provider; For TRACONs, miscelaneous service is to non-FAA facilities; For radar towers, non-FAA facilities are included with local tower services. Instrument operations to airports served by the approach control facility may not total the number of operations reported by a TRACON or tower due to the complexities in the airspace system.

GREAT LAKES (AGL)

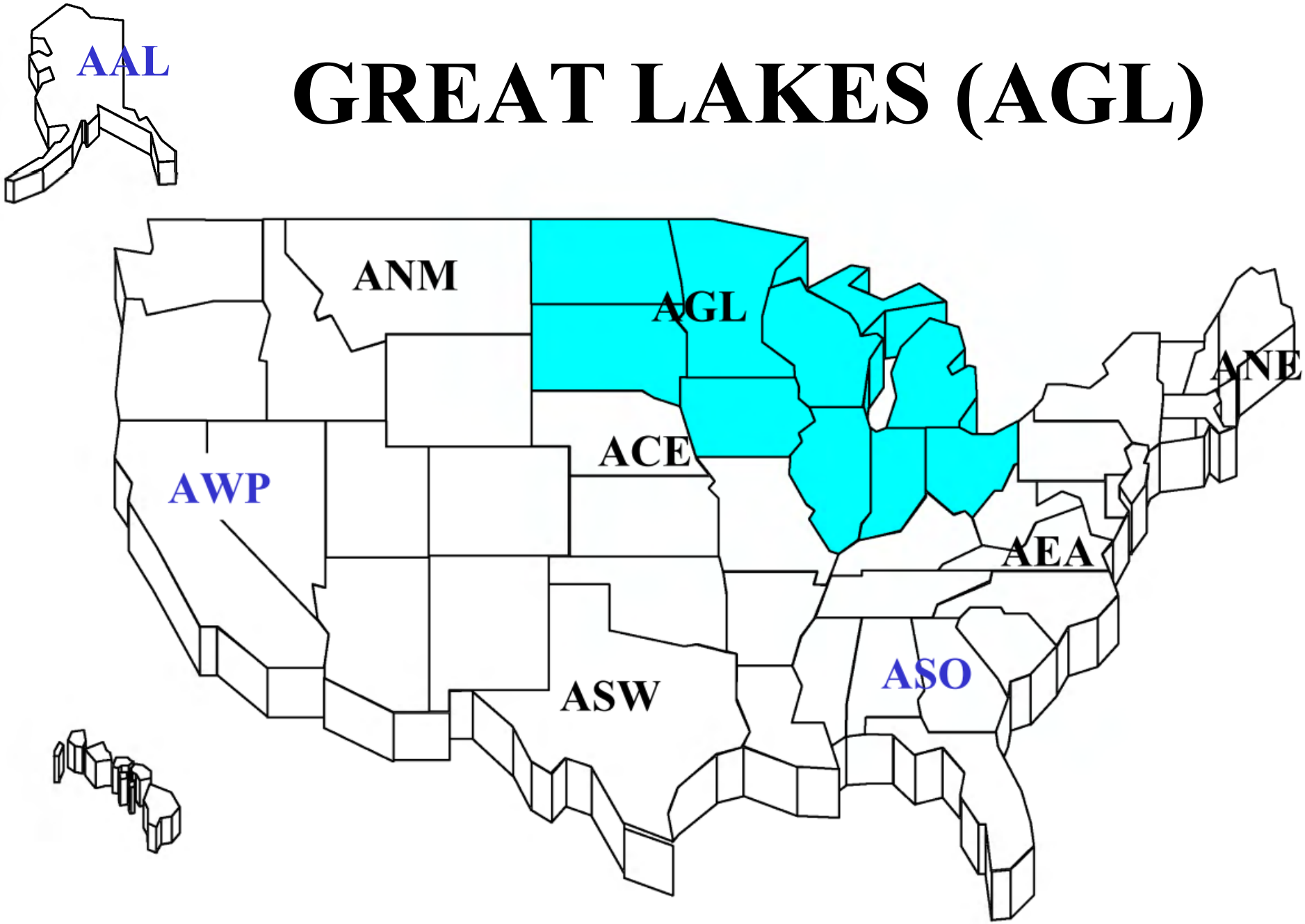

Table AGL-1.
Total Enplanements for the Great Lakes Region by State*

Fiscal Year	IL	IN	MI	MN	ND	OH	SD	WI	Regional Total
Historical									
1996	37,438,764	4,503,393	17,083,133	13,652,912	566,154	10,121,484	569,913	4,015,556	87,951,309
1997	38,015,673	4,608,927	17,324,667	14,342,647	510,448	10,653,775	570,013	4,153,118	90,179,268
1998	40,286,865	4,748,578	18,001,693	14,626,493	487,738	10,809,540	573,983	4,345,624	93,880,514
1999	41,432,033	4,853,398	19,703,628	15,880,314	527,769	11,091,795	607,984	4,562,307	98,659,228
2000	42,358,964	4,916,638	20,271,663	17,438,215	541,831	11,636,065	602,925	4,680,513	102,446,814
Forecast [1]									
2001	42,464,779	5,064,766	20,491,004	17,630,259	548,463	12,089,783	604,993	4,754,936	103,648,983
2002	43,905,330	5,234,621	21,104,312	18,073,594	555,288	12,638,584	612,228	4,916,834	107,040,791
2003	45,355,822	5,405,670	22,171,849	18,910,952	562,798	13,211,709	624,899	5,111,232	111,354,931
2004	46,806,316	5,578,330	23,239,392	19,748,309	570,308	13,784,838	637,572	5,305,624	115,670,689
2005	48,256,811	5,750,965	24,306,929	20,585,670	577,819	14,357,964	650,241	5,500,023	119,986,422
2006	49,707,306	5,925,098	25,374,469	21,423,027	585,329	14,931,093	662,914	5,694,420	124,303,656
2007	51,157,801	6,098,799	26,442,010	22,260,385	592,840	15,504,217	675,586	5,888,817	128,620,455
2008	52,608,299	6,272,831	27,509,552	23,097,746	600,353	16,077,348	688,259	6,083,216	132,937,604
2009	54,058,790	6,448,043	28,577,093	23,935,102	607,863	16,650,474	700,928	6,277,612	137,255,905
2010	55,509,287	6,623,452	29,644,631	24,772,461	615,373	17,223,600	713,600	6,472,007	141,574,411
2011	56,959,782	6,799,954	30,712,172	25,609,820	622,884	17,796,728	726,272	6,666,405	145,894,017
2012	58,410,276	6,977,525	31,779,711	26,447,178	630,394	18,369,856	738,943	6,860,803	150,214,686
2013	59,860,771	7,156,717	32,847,252	27,284,536	637,905	18,942,982	751,614	7,055,198	154,536,975
2014	61,311,266	7,337,822	33,914,790	28,121,896	645,415	19,516,110	764,287	7,249,595	158,861,181
2015	62,761,765	7,520,817	34,982,434	28,959,256	652,930	20,089,224	776,957	7,444,299	163,187,682

*Includes air carrier, air taxi, commuter and international enplanements for both tower and non-tower airports.

1 Absolute values for operations are no longer valid due to September 11 and the economic downturn. These projections are only provided to show likely changes in the relative positions of regions with respect to future aviation activity.

Forecast Prepared Before 9-11-01 and is Under Revision

Table AGL-2.
Commercial Operations for the Great Lakes Region by State*

Fiscal Year	IL	IN	MI	MN	ND	OH	SD	WI	Regional Total
Historical									
1996	1,280,331	383,415	861,553	546,359	81,586	789,659	94,711	360,578	4,398,192
1997	1,244,762	383,899	844,062	563,543	79,795	837,577	86,423	378,554	4,418,615
1998	1,263,544	389,613	850,373	549,995	80,680	826,582	91,674	393,747	4,446,208
1999	1,302,489	400,546	925,980	528,735	80,354	861,947	103,989	403,595	4,607,635
2000	1,326,293	417,925	931,728	522,229	81,458	911,798	109,004	411,347	4,711,782
Forecast [1]									
2001	1,338,579	410,838	911,283	495,862	80,696	916,815	110,277	416,349	4,680,699
2002	1,352,578	409,068	928,097	504,274	81,417	933,161	111,551	424,857	4,745,003
2003	1,376,483	414,833	953,019	519,422	82,138	949,490	112,828	433,358	4,841,571
2004	1,400,391	420,597	977,921	534,579	82,860	965,797	114,102	441,847	4,938,094
2005	1,424,298	426,363	1,002,801	549,761	83,581	982,090	115,377	450,335	5,034,606
2006	1,448,204	432,126	1,027,661	564,923	84,305	998,362	116,654	458,808	5,131,043
2007	1,472,114	437,892	1,052,500	580,062	85,026	1,014,619	117,928	467,273	5,227,414
2008	1,496,023	443,657	1,077,324	595,167	85,749	1,030,859	119,202	475,735	5,323,716
2009	1,519,928	449,421	1,102,130	610,244	86,469	1,047,084	120,479	484,187	5,419,942
2010	1,543,837	455,186	1,126,915	625,309	87,191	1,063,294	121,754	492,633	5,516,119
2011	1,567,743	460,950	1,151,962	640,537	87,914	1,079,750	123,028	501,130	5,613,014
2012	1,591,650	466,715	1,176,994	655,766	88,636	1,096,193	124,305	509,629	5,709,888
2013	1,615,559	472,480	1,202,011	670,999	89,357	1,112,623	125,579	518,118	5,806,726
2014	1,639,465	478,244	1,227,016	686,235	90,079	1,129,044	126,853	526,606	5,903,542
2015	1,663,381	484,011	1,252,011	701,477	90,805	1,145,457	128,131	535,097	6,000,370

*Air carrier and air taxi operations for all tower and non-tower airports.

1 Absolute values for operations are no longer valid due to September 11 and the economic downturn. These projections are only provided to show likely changes in the relative positions of regions with respect to future aviation activity.

Forecast Prepared Before 9-11-01 and is Under Revision

Table AGL-3.
Itinerant Operations for the Great Lakes Region by State*

Fiscal Year	IL	IN	MI	MN	ND	OH	SD	WI	Regional Total
Historical									
1996	2,709,097	987,313	2,191,592	1,424,655	264,691	1,966,738	339,470	1,482,951	11,366,507
1997	2,714,256	983,833	2,275,061	1,383,803	272,497	2,015,880	333,212	1,557,958	11,536,500
1998	2,815,968	1,033,090	2,463,995	1,431,922	280,877	2,055,490	347,852	1,550,585	11,979,779
1999	2,821,655	1,057,862	2,605,359	1,466,904	280,956	2,081,990	362,758	1,582,109	12,259,593
2000	2,813,985	1,103,978	2,606,683	1,524,119	297,316	2,157,797	368,589	1,579,845	12,452,312
Forecast [1]									
2001	2,775,282	1,070,395	2,536,089	1,454,555	294,380	2,139,618	369,544	1,576,702	12,216,565
2002	2,797,124	1,072,764	2,562,945	1,469,628	297,271	2,160,210	371,993	1,591,217	12,323,152
2003	2,828,880	1,083,193	2,597,914	1,491,441	300,162	2,180,790	374,447	1,605,728	12,462,555
2004	2,860,635	1,093,621	2,632,862	1,513,263	303,054	2,201,346	376,898	1,620,227	12,601,906
2005	2,892,394	1,104,052	2,667,790	1,535,109	305,945	2,221,889	379,350	1,634,725	12,741,254
2006	2,924,148	1,114,481	2,702,698	1,556,938	308,840	2,242,410	381,803	1,649,208	12,880,526
2007	2,955,907	1,124,911	2,737,584	1,578,740	311,731	2,262,917	384,254	1,663,683	13,019,727
2008	2,987,667	1,135,341	2,772,459	1,600,514	314,624	2,283,408	386,705	1,678,159	13,158,877
2009	3,019,421	1,145,768	2,807,309	1,622,254	317,514	2,303,881	389,159	1,692,618	13,297,924
2010	3,051,178	1,156,196	2,842,139	1,643,981	320,406	2,324,340	391,611	1,707,074	13,436,925
2011	3,082,933	1,166,627	2,877,236	1,665,877	323,300	2,345,046	394,061	1,721,581	13,576,661
2012	3,114,691	1,177,056	2,912,314	1,687,770	326,192	2,365,739	396,515	1,736,090	13,716,367
2013	3,146,448	1,187,486	2,947,379	1,709,668	329,083	2,386,418	398,966	1,750,589	13,856,037
2014	3,178,204	1,197,913	2,982,429	1,731,568	331,975	2,407,089	401,417	1,765,087	13,995,682
2015	3,209,974	1,208,350	3,017,480	1,753,481	334,873	2,427,754	403,872	1,779,593	14,135,377

*Excludes local GA and local military operations for all tower and non-tower airports.

1 Absolute values for operations are no longer valid due to September 11 and the economic downturn. These projections are only provided to show likely changes in the relative positions of regions with respect to future aviation activity.

Forecast prepared before 9-11-01 and is under revision

Table AGL-4.
Total Airport Operations for the Great Lakes Region by State*

Fiscal Year	IL	IN	MI	MN	ND	OH	SD	WI	Regional Total
Historical									
1996	4,283,178	1,731,614	3,454,536	2,405,054	521,764	3,868,162	601,836	2,618,964	19,485,108
1997	4,247,260	1,686,472	3,651,186	2,299,086	545,608	3,908,710	592,772	2,716,615	19,647,709
1998	4,418,499	1,815,749	3,991,981	2,475,595	592,485	3,997,043	619,609	2,705,032	20,615,993
1999	4,300,550	1,855,957	4,209,466	2,575,904	600,602	3,991,120	653,888	2,742,613	20,930,100
2000	4,346,018	1,949,573	4,160,445	2,665,229	629,833	4,110,681	656,260	2,721,874	21,239,913
Forecast [1]									
2001	4,253,159	1,895,112	4,077,840	2,560,198	629,804	4,066,227	656,763	2,713,031	20,852,134
2002	4,283,363	1,901,972	4,115,952	2,581,865	636,890	4,089,388	659,533	2,731,426	21,000,389
2003	4,323,487	1,916,897	4,162,184	2,610,211	643,979	4,112,540	662,308	2,749,820	21,181,426
2004	4,363,607	1,931,820	4,208,394	2,638,567	651,070	4,135,670	665,081	2,768,201	21,362,410
2005	4,403,735	1,946,748	4,254,586	2,666,945	658,158	4,158,784	667,854	2,786,583	21,543,393
2006	4,443,855	1,961,670	4,300,758	2,695,309	665,251	4,181,877	670,629	2,804,949	21,724,298
2007	4,483,982	1,976,595	4,346,906	2,723,645	672,341	4,204,958	673,401	2,823,306	21,905,134
2008	4,524,110	1,991,522	4,393,048	2,751,952	679,432	4,228,022	676,174	2,841,668	22,085,928
2009	4,564,229	2,006,445	4,439,158	2,780,222	686,519	4,251,066	678,949	2,860,009	22,266,597
2010	4,604,353	2,021,368	4,485,249	2,808,482	693,610	4,274,098	681,722	2,878,346	22,447,228
2011	4,644,475	2,036,292	4,531,611	2,836,914	700,702	4,297,377	684,494	2,896,737	22,628,602
2012	4,684,601	2,051,218	4,577,952	2,865,338	707,791	4,320,640	687,269	2,915,130	22,809,939
2013	4,724,724	2,066,143	4,624,280	2,893,771	714,881	4,343,894	690,042	2,933,511	22,991,246
2014	4,764,847	2,081,066	4,670,592	2,922,203	721,971	4,367,136	692,814	2,951,891	23,172,520
2015	4,804,987	2,096,000	4,716,914	2,950,654	729,068	4,390,377	695,592	2,970,286	23,353,878

*Includes all itinerant and local operations for all tower and non-tower airports.

1 Absolute values for operations are no longer valid due to September 11 and the economic downturn. These projections are only provided to show likely changes in the relative positions of regions with respect to future aviation activity.

Forecast Prepared Before 9-11-01 and is Under Revision

Table AGL-5.
Total Instrument Operations for the Great Lakes Region by State*

Fiscal Year	IL	IN	MI	MN	ND	OH	SD	WI	Regional Total
Historical									
1996	1,908,711	849,001	1,504,766	710,777	95,585	1,556,539	81,894	624,907	7,332,180
1997	1,948,767	859,358	1,573,480	723,858	92,979	1,638,518	82,492	658,518	7,577,970
1998	2,006,179	922,088	1,660,468	731,201	96,863	1,708,072	86,655	687,914	7,899,440
1999	2,052,003	947,646	1,767,043	764,670	102,481	1,754,577	91,825	710,402	8,190,647
2000	2,064,259	943,084	1,765,194	787,527	105,388	1,806,066	91,747	718,251	8,281,516
Forecast [1]									
2001	2,065,186	932,386	1,771,553	808,251	104,928	1,830,235	92,589	719,385	8,324,513
2002	2,101,056	941,856	1,806,671	830,495	106,564	1,867,699	93,953	733,989	8,482,283
2003	2,137,816	959,722	1,850,421	852,937	108,220	1,905,770	95,313	748,705	8,658,904
2004	2,175,393	977,415	1,892,307	875,741	109,803	1,940,706	96,667	761,352	8,829,384
2005	2,215,149	996,514	1,938,220	898,475	111,498	1,980,610	98,047	776,608	9,015,121
2006	2,255,230	1,015,710	1,984,128	921,270	113,199	2,020,674	99,428	791,889	9,201,528
2007	2,295,294	1,035,081	2,030,662	944,115	114,907	2,061,010	100,811	807,384	9,389,264
2008	2,335,968	1,054,532	2,077,153	966,834	116,619	2,101,365	102,190	822,825	9,577,486
2009	2,376,399	1,073,753	2,123,131	989,424	118,318	2,141,301	103,569	838,070	9,763,965
2010	2,417,522	1,093,132	2,169,061	1,012,062	120,028	2,181,314	104,945	853,251	9,951,315
2011	2,458,500	1,112,416	2,214,982	1,034,661	121,735	2,221,489	106,321	868,391	10,138,495
2012	2,500,682	1,132,201	2,261,503	1,057,498	123,460	2,262,424	107,704	883,751	10,329,223
2013	2,543,501	1,152,243	2,308,434	1,080,408	125,199	2,303,844	109,085	899,259	10,521,973
2014	2,586,963	1,172,548	2,355,776	1,103,401	126,945	2,345,772	110,469	914,924	10,716,798
2015	2,631,096	1,193,131	2,403,547	1,126,476	128,710	2,388,215	111,862	930,756	10,913,793

*Includes only TRACON and radar tower facilities.

1 Absolute values for operations are no longer valid due to September 11 and the economic downturn. These projections are only provided to show likely changes in the relative positions of regions with respect to future aviation activity.

Forecast Prepared Before 9-11-01 and is Under Revision

Region State: AGL-IL **LOCID:** CPS VFR Tower

City: CAHOKIA/ST LOUIS **Airport:** ST LOUIS DOWNTOWN - PARKS **Based Aircraft:** 219

	Enplanements			AIRCRAFT OPERATIONS									Total Instrument Operations
				Itinerant Operations					Local Operations				
Year	Air Carrier	Commuter	Total	Air Carrier	AT & Comm	GA	Military	Total	GA	Military	Total	Total OPS	
Actual													
1996	0	0	0	0	2,216	54,678	351	57,245	60,702	126	60,828	118,073	15,291
1997	0	0	0	0	2,260	55,522	418	58,200	80,756	228	80,984	139,184	15,230
1998	44	0	44	12	5,532	56,302	354	62,200	98,169	270	98,439	160,639	18,577
1999	0	0	0	0	6,826	62,681	354	69,861	101,393	349	101,742	171,603	20,687
2000	0	0	0	0	7,152	58,494	319	65,965	106,588	647	107,235	173,200	20,881
Forecast													
2001	0	0	0	26	6,905	58,479	333	65,743	104,408	65	104,473	170,216	20,376
2002	0	0	0	26	7,019	58,479	333	65,857	106,393	65	106,458	172,315	20,649
2003	0	0	0	26	7,133	58,479	333	65,971	108,378	65	108,443	174,414	20,921
2005	0	0	0	26	7,362	58,479	333	66,200	112,348	65	112,413	178,613	21,467
2010	0	0	0	26	7,933	58,479	333	66,771	122,273	65	122,338	189,109	22,831
2015	0	0	0	26	8,505	58,479	333	67,343	132,198	65	132,263	199,606	24,195

Comments:

Region State: AGL-IL **LOCID:** CMI Radar Tower

City: CHAMPAIGN/URBANA/ **Airport:** UNIVERSITY OF ILLINOIS-WILLARD **Based Aircraft:** 95

	Enplanements			AIRCRAFT OPERATIONS									Total Instrument Operations
				Itinerant Operations					Local Operations				
Year	Air Carrier	Commuter	Total	Air Carrier	AT & Comm	GA	Military	Total	GA	Military	Total	Total OPS	
Actual													
1996	3,364	117,929	121,293	641	18,514	38,838	435	58,428	87,688	318	88,006	146,434	125,853
1997	6,415	125,050	131,465	549	17,645	37,672	309	56,175	85,731	716	86,447	142,622	121,535
1998	1,838	138,241	140,079	1,468	15,454	37,261	288	54,471	78,324	138	78,462	132,933	123,117
1999	1,550	132,257	133,807	627	14,494	40,458	436	56,015	80,275	104	80,379	136,394	128,507
2000	2,963	127,340	130,303	323	14,307	44,892	424	59,946	84,524	821	85,345	145,291	125,510
Forecast													
2001	2,923	130,757	133,680	485	13,200	42,580	231	56,496	70,544	96	70,640	127,136	119,918
2002	2,883	134,885	137,768	485	13,296	43,132	231	57,144	70,544	96	70,640	127,784	121,535
2003	2,883	139,014	141,897	485	13,393	43,685	231	57,794	70,544	96	70,640	128,434	123,202
2005	2,883	147,272	150,155	485	13,586	44,791	231	59,093	70,544	96	70,640	129,733	126,820
2010	2,883	167,916	170,799	485	14,070	47,555	231	62,341	70,544	96	70,640	132,981	136,507
2015	2,883	188,561	191,444	485	14,554	50,319	231	65,589	70,544	96	70,640	136,229	146,829

Comments:

Forecast Prepared Before 00-11-07 and is under revision

Region State: AGL-IL **LOCID:** ARR VFR Tower

City: CHICAGO/AURORA **Airport:** AURORA MUNI **Based Aircraft:** 277

	Enplanements			AIRCRAFT OPERATIONS										
				Itinerant Operations					Local Operations					Total Instrument Operations
Year	Air Carrier	Commuter	Total	Air Carrier	AT & Comm	GA	Military	Total	GA	Military	Total	Total OPS		
Actual														
1996	0	0	0	4	280	49,296	1,797	51,377	75,597	1,157	76,754	128,131		7,833
1997	0	0	0	0	230	49,982	357	50,569	71,964	297	72,261	122,830		6,710
1998	0	0	0	0	272	52,437	174	52,883	78,357	256	78,613	131,496		7,956
1999	0	0	0	2	266	49,202	99	49,569	71,489	152	71,641	121,210		7,209
2000	0	0	0	0	442	53,163	261	53,866	79,878	156	80,034	133,900		8,239
Forecast														
2001	0	0	0	0	442	52,907	261	53,610	79,444	156	79,600	133,210		8,199
2002	0	0	0	0	442	53,640	261	54,343	80,502	156	80,658	135,001		8,302
2003	0	0	0	0	442	54,374	261	55,077	81,561	156	81,717	136,794		8,405
2005	0	0	0	0	442	55,841	261	56,544	83,678	156	83,834	140,378		8,611
2010	0	0	0	0	442	59,508	261	60,211	88,971	156	89,127	149,338		9,126
2015	0	0	0	0	442	63,176	261	63,879	94,264	156	94,420	158,299		9,641

Comments:

Region State: AGL-IL **LOCID:** PWK VFR Tower

City: CHICAGO/PROSPECT HGTS/WHEE **Airport:** PALWAUKEE MUNI **Based Aircraft:** 353

	Enplanements			AIRCRAFT OPERATIONS										
				Itinerant Operations					Local Operations					Total Instrument Operations
Year	Air Carrier	Commuter	Total	Air Carrier	AT & Comm	GA	Military	Total	GA	Military	Total	Total OPS		
Actual														
1996	0	0	0	0	1,976	118,340	258	120,574	62,399	161	62,560	183,134		36,465
1997	0	8	8	0	2,601	128,436	160	131,197	49,616	0	49,616	180,813		38,953
1998	0	0	0	0	2,486	135,374	59	137,919	53,865	0	53,865	191,784		40,634
1999	0	0	0	0	3,629	122,918	33	126,580	43,279	10	43,289	169,869		42,821
2000	0	0	0	0	5,862	124,244	43	130,149	57,934	14	57,948	188,097		44,689
Forecast														
2001	0	0	0	0	6,757	116,670	68	123,495	49,960	6	49,966	173,461		42,273
2002	0	0	0	0	6,757	118,184	68	125,009	50,608	6	50,614	175,623		42,734
2003	0	0	0	0	6,757	119,699	68	126,524	51,257	6	51,263	177,787		43,195
2005	0	0	0	0	6,757	122,728	68	129,553	52,554	6	52,560	182,113		44,118
2010	0	0	0	0	6,757	130,301	68	137,126	55,797	6	55,803	192,929		46,424
2015	0	0	0	0	6,757	137,875	68	144,700	59,040	6	59,046	203,746		48,730

Comments: USES PART 150 STUDY ACTIVITY FORECASTS.

Forecast Prepared Before 00-11-07 and is under revision

Region State: AGL-IL **LOCID:** DPA VFR Tower

City: CHICAGO/WEST CHICAGO/ **Airport:** DUPAGE **Based Aircraft:** 453

	Enplanements			AIRCRAFT OPERATIONS									
				Itinerant Operations					Local Operations				
Year	Air Carrier	Commuter	Total	Air Carrier	AT & Comm	GA	Military	Total	GA	Military	Total	Total OPS	Total Instrument Operations
Actual													
1996	0	0	0	0	2,161	95,528	147	97,836	86,947	236	87,183	185,019	23,261
1997	0	0	0	0	713	118,632	67	119,412	91,351	88	91,439	210,851	26,694
1998	0	0	0	0	1,052	123,116	45	124,213	84,224	165	84,389	208,602	29,452
1999	0	0	0	0	719	122,315	20	123,054	84,389	6	84,395	207,449	31,870
2000	0	0	0	0	1,214	116,350	82	117,646	87,702	27	87,729	205,375	33,726
Forecast													
2001	0	0	0	0	1,214	116,376	82	117,672	87,226	27	87,253	204,925	33,655
2002	0	0	0	0	1,214	118,510	82	119,806	88,388	27	88,415	208,221	34,177
2003	0	0	0	0	1,214	120,645	82	121,941	89,550	27	89,577	211,518	34,700
2005	0	0	0	0	1,214	124,915	82	126,211	91,874	27	91,901	218,112	35,746
2010	0	0	0	0	1,214	135,590	82	136,886	97,685	27	97,712	234,598	38,360
2015	0	0	0	0	1,214	146,265	82	147,561	103,497	27	103,524	251,085	40,975

Comments:

Region State: AGL-IL **LOCID:** MDW Limited Radar Tower

City: CHICAGO **Airport:** CHICAGO MIDWAY **Based Aircraft:** 161

	Enplanements			AIRCRAFT OPERATIONS									
				Itinerant Operations					Local Operations				
Year	Air Carrier	Commuter	Total	Air Carrier	AT & Comm	GA	Military	Total	GA	Military	Total	Total OPS	Total Instrument Operations
Actual													
1996	4,405,696	74,984	4,480,680	126,057	48,431	76,984	2,336	253,808	530	13	543	254,351	278,327
1997	4,349,126	54,511	4,403,637	123,435	48,059	88,563	1,571	261,628	820	0	820	262,448	298,161
1998	4,929,859	24,937	4,954,796	134,917	47,928	88,105	1,383	272,333	696	14	710	273,043	333,553
1999	5,906,822	68,274	5,975,096	152,782	49,501	86,510	2,229	291,022	2,367	53	2,420	293,442	376,095
2000	6,797,228	160,108	6,957,336	169,039	54,520	75,086	1,393	300,038	1,439	402	1,841	301,879	338,886
Forecast													
2001	7,009,299	204,906	7,214,205	159,694	60,284	57,681	1,180	278,839	481	6	487	279,326	317,620
2002	7,289,668	215,684	7,505,352	164,676	62,092	57,681	1,180	285,629	481	6	487	286,116	325,247
2003	7,614,753	229,198	7,843,951	171,038	64,303	57,681	1,180	294,202	481	6	487	294,689	334,694
2005	8,264,924	256,226	8,521,150	183,762	68,725	57,681	1,180	311,348	481	6	487	311,835	353,757
2010	9,890,351	323,797	10,214,148	215,573	79,782	57,681	1,180	354,216	481	6	487	354,703	401,865
2015	11,515,778	391,368	11,907,146	247,384	90,839	57,681	1,180	397,084	481	6	487	397,571	450,491

Comments:

Forecast Prepared Before 00-11-09 and is under revision

Region State: AGL-IL **LOCID:** ORD Limited Radar Tower

City: CHICAGO **Airport:** CHICAGO O'HARE INTL **Based Aircraft:** 11

	Enplanements			AIRCRAFT OPERATIONS									
				Itinerant Operations					Local Operations				Total Instrument
Year	Air Carrier	Commuter	Total	Air Carrier	AT & Comm	GA	Military	Total	GA	Military	Total	Total OPS	Operations
Actual													
1996	30,123,909	1,934,960	32,058,869	751,067	119,735	35,526	2,858	909,186	0	0	0	909,186	891,851
1997	30,726,638	1,927,200	32,653,838	741,306	108,481	38,734	1,862	890,383	0	0	0	890,383	888,316
1998	32,167,740	2,108,239	34,275,979	745,549	104,428	36,612	1,744	888,333	0	0	0	888,333	888,333
1999	32,038,409	2,300,918	34,339,327	721,555	145,691	30,531	1,078	898,855	0	0	0	898,855	898,855
2000	32,155,651	2,162,198	34,317,849	696,408	181,534	28,162	222	906,326	0	0	0	906,326	906,338
Forecast													
2001	31,730,231	2,422,959	34,153,190	674,100	224,669	24,499	167	923,435	0	0	0	923,435	923,445
2002	32,691,827	2,592,566	35,284,393	674,370	230,061	24,499	167	929,097	0	0	0	929,097	929,107
2003	33,572,133	2,801,606	36,373,739	681,761	236,451	24,499	167	942,878	0	0	0	942,878	942,888
2005	35,332,747	3,219,687	38,552,434	696,545	249,233	24,499	167	970,444	0	0	0	970,444	970,454
2010	39,734,284	4,264,889	43,999,173	733,504	281,187	24,499	167	1,039,357	0	0	0	1,039,357	1,039,367
2015	44,135,822	5,310,091	49,445,913	770,464	313,142	24,499	167	1,108,272	0	0	0	1,108,272	1,108,282

Comments: MILITARY OPERATIONS MOVED TO SCOTT AIRFORCE BASE AFTER 2000.

Region State: AGL-IL **LOCID:** MLI Radar Tower

City: MOLINE **Airport:** QUAD CITY INTL **Based Aircraft:** 77

	Enplanements			AIRCRAFT OPERATIONS									
				Itinerant Operations					Local Operations				Total Instrument
Year	Air Carrier	Commuter	Total	Air Carrier	AT & Comm	GA	Military	Total	GA	Military	Total	Total OPS	Operations
Actual													
1996	165,203	114,915	280,118	12,056	14,116	26,614	1,676	54,462	14,834	1,204	16,038	70,500	102,407
1997	199,959	105,506	305,465	13,061	13,701	23,572	1,560	51,894	12,520	1,227	13,747	65,641	99,270
1998	230,801	113,982	344,783	12,655	12,043	26,957	1,603	53,258	16,485	1,580	18,065	71,323	105,601
1999	279,583	94,744	374,327	14,220	11,107	26,481	1,598	53,406	19,940	1,194	21,134	74,540	108,531
2000	300,922	71,871	372,793	13,315	11,547	26,024	770	51,656	16,714	371	17,085	68,741	104,908
Forecast													
2001	300,904	73,464	374,368	12,508	13,947	22,870	625	49,950	15,412	347	15,759	65,709	104,773
2002	305,252	75,153	380,405	12,670	14,229	22,870	625	50,394	15,412	347	15,759	66,153	106,332
2003	312,932	76,843	389,775	12,832	14,512	22,870	625	50,839	15,412	347	15,759	66,598	107,939
2005	328,294	80,223	408,517	13,157	15,077	22,870	625	51,729	15,412	347	15,759	67,488	111,382
2010	366,698	88,672	455,370	13,969	16,490	22,870	625	53,954	15,412	347	15,759	69,713	120,508
2015	405,103	97,122	502,225	14,781	17,903	22,870	625	56,179	15,412	347	15,759	71,938	130,224

Comments:

Forecast Prepared Before 08-11-09 and Under Revision

Region State: AGL-IL **LOCID:** PIA Radar Tower

City: PEORIA **Airport:** GREATER PEORIA REGIONAL **Based Aircraft:** 112

Year	Enplanements: Air Carrier	Enplanements: Commuter	Enplanements: Total	Itinerant Operations: Air Carrier	Itinerant Operations: AT & Comm	Itinerant Operations: GA	Itinerant Operations: Military	Itinerant Operations: Total	Local Operations: GA	Local Operations: Military	Local Operations: Total	Total OPS	Total Instrument Operations
Actual													
1996	16,483	164,148	180,631	10,020	16,635	27,211	5,448	59,314	12,418	1,897	14,315	73,629	142,829
1997	24,166	190,967	215,133	8,458	17,746	27,463	6,272	59,939	13,204	2,651	15,855	75,794	141,608
1998	20,358	199,345	219,703	11,161	18,891	31,409	7,854	69,315	17,954	4,017	21,971	91,286	160,315
1999	50,804	173,988	224,792	10,621	19,512	31,524	8,635	70,292	17,201	5,344	22,545	92,837	162,430
2000	46,839	147,759	194,598	8,559	21,523	30,584	7,838	68,504	16,920	4,134	21,054	89,558	157,093
Forecast													
2001	37,612	150,991	188,603	5,580	25,862	25,574	6,484	63,500	10,460	3,751	14,211	77,711	151,786
2002	37,604	154,381	191,985	5,580	26,138	25,966	6,484	64,168	10,658	3,751	14,409	78,577	154,293
2003	37,597	157,772	195,369	5,580	26,414	26,359	6,484	64,837	10,857	3,751	14,608	79,445	156,855
2005	37,582	164,553	202,135	5,580	26,966	27,144	6,484	66,174	11,255	3,751	15,006	81,180	162,393
2010	37,545	181,507	219,052	5,580	28,346	29,106	6,484	69,516	12,249	3,751	16,000	85,516	177,355
2015	37,504	198,461	235,965	5,580	29,727	31,069	6,484	72,860	13,244	3,751	16,995	89,855	193,293

Comments:

Region State: AGL-IL **LOCID:** RFD Radar Tower

City: ROCKFORD **Airport:** GREATER ROCKFORD **Based Aircraft:** 104

Year	Enplanements: Air Carrier	Enplanements: Commuter	Enplanements: Total	Itinerant Operations: Air Carrier	Itinerant Operations: AT & Comm	Itinerant Operations: GA	Itinerant Operations: Military	Itinerant Operations: Total	Local Operations: GA	Local Operations: Military	Local Operations: Total	Total OPS	Total Instrument Operations
Actual													
1996	4,626	43,407	48,033	10,942	12,022	37,235	654	60,853	37,442	3,432	40,874	101,727	161,041
1997	9,614	26,504	36,118	13,661	11,841	37,071	421	62,994	38,043	616	38,659	101,653	161,781
1998	3,046	31,502	34,548	14,066	8,511	40,939	438	63,954	39,618	1,000	40,618	104,572	168,575
1999	3,291	29,921	33,212	14,591	11,202	53,195	1,030	80,018	31,664	1,160	32,824	112,842	172,430
2000	4,073	24,446	28,519	12,520	8,252	45,513	1,079	67,364	26,122	1,598	27,720	95,084	169,115
Forecast													
2001	4,073	24,446	28,519	13,163	4,789	40,462	1,670	60,084	18,514	2,400	20,914	80,998	161,507
2002	4,073	24,446	28,519	13,463	4,789	40,462	1,670	60,384	18,514	2,400	20,914	81,298	164,031
2003	4,073	24,446	28,519	13,763	4,789	40,462	1,670	60,684	18,514	2,400	20,914	81,598	166,652
2005	4,073	24,446	28,519	14,364	4,789	40,462	1,670	61,285	18,514	2,400	20,914	82,199	172,349
2010	4,073	24,446	28,519	15,866	4,789	40,462	1,670	62,787	18,514	2,400	20,914	83,701	187,598
2015	4,073	24,446	28,519	17,368	4,789	40,462	1,670	64,289	18,514	2,400	20,914	85,203	204,058

Comments: UPS REGIONAL CARGO HUB.

Forecast Prepared Before 6/1/09 and under revision

Region State: AGL-IL **LOCID:** SPI Radar Tower

City: SPRINGFIELD **Airport:** CAPITAL **Based Aircraft:** 158

Year	Enplanements: Air Carrier	Enplanements: Commuter	Enplanements: Total	Aircraft Operations: Itinerant Operations: Air Carrier	Itinerant Operations: AT & Comm	Itinerant Operations: GA	Itinerant Operations: Military	Itinerant Operations: Total	Local Operations: GA	Local Operations: Military	Local Operations: Total	Total OPS	Total Instrument Operations
Actual													
1996	2,626	103,154	105,780	450	21,303	41,863	6,774	70,390	25,269	7,192	32,461	102,851	118,638
1997	1,653	85,523	87,176	168	20,401	41,488	5,800	67,857	24,570	5,484	30,054	97,911	115,335
1998	1,319	84,331	85,650	131	21,966	42,111	4,733	68,941	25,382	3,660	29,042	97,983	117,667
1999	821	81,333	82,154	154	21,642	41,314	4,250	67,360	20,612	4,026	24,638	91,998	116,424
2000	2,240	73,317	75,557	149	16,032	35,945	2,965	55,091	20,257	2,674	22,931	78,022	99,163
Forecast													
2001	2,206	74,044	76,250	39	11,814	33,461	2,674	47,988	18,563	1,883	20,446	68,434	92,464
2002	2,173	74,034	76,207	39	11,814	33,461	2,674	47,988	18,563	1,883	20,446	68,434	93,390
2003	2,173	74,024	76,197	39	11,814	33,461	2,674	47,988	18,563	1,883	20,446	68,434	94,355
2005	2,173	74,004	76,177	39	11,814	33,461	2,674	47,988	18,563	1,883	20,446	68,434	96,473
2010	2,173	73,955	76,128	39	11,814	33,461	2,674	47,988	18,563	1,883	20,446	68,434	102,255
2015	2,173	73,906	76,079	39	11,814	33,461	2,674	47,988	18,563	1,883	20,446	68,434	108,575

Comments:

Region State: AGL-IN **LOCID:** EVV Radar Tower

City: EVANSVILLE **Airport:** EVANSVILLE REGIONAL **Based Aircraft:** 85

Year	Enplanements: Air Carrier	Enplanements: Commuter	Enplanements: Total	Aircraft Operations: Itinerant Operations: Air Carrier	Itinerant Operations: AT & Comm	Itinerant Operations: GA	Itinerant Operations: Military	Itinerant Operations: Total	Local Operations: GA	Local Operations: Military	Local Operations: Total	Total OPS	Total Instrument Operations
Actual													
1996	2,519	211,972	214,491	313	30,531	30,371	542	61,757	20,884	24	20,908	82,665	115,713
1997	5,406	220,197	225,603	107	30,930	29,830	281	61,148	18,627	2	18,629	79,777	114,537
1998	1,112	246,243	247,355	405	32,238	33,675	211	66,529	23,195	60	23,255	89,784	128,754
1999	1,285	257,787	259,072	345	32,867	35,144	532	68,888	29,263	72	29,335	98,223	131,871
2000	1,510	253,549	255,059	92	29,987	33,076	452	63,607	25,447	160	25,607	89,214	132,275
Forecast													
2001	1,510	261,853	263,363	124	25,518	31,394	483	57,519	25,509	253	25,762	83,281	128,317
2002	1,510	270,157	271,667	124	25,940	31,990	483	58,537	25,993	253	26,246	84,783	130,718
2003	1,510	278,461	279,971	124	26,362	32,587	483	59,556	26,478	253	26,731	86,287	133,181
2005	1,510	295,069	296,579	124	27,207	33,781	483	61,595	27,448	253	27,701	89,296	138,383
2010	1,510	336,589	338,099	124	29,319	36,765	483	66,691	29,873	253	30,126	96,817	151,862
2015	1,510	378,110	379,620	124	31,431	39,750	483	71,788	32,298	253	32,551	104,339	165,899

Comments:

Forecast Prepared Before 60-11-07 and is under revision

Region State: AGL-IN **LOCID:** FWA Radar Tower

City: FORT WAYNE **Airport:** FORT WAYNE INTERNATIONAL **Based Aircraft:** 99

Year	Enplanements: Air Carrier	Enplanements: Commuter	Enplanements: Total	Aircraft Operations: Itinerant Operations: Air Carrier	Itinerant Operations: AT & Comm	Itinerant Operations: GA	Itinerant Operations: Military	Itinerant Operations: Total	Local Operations: GA	Local Operations: Military	Local Operations: Total	Total OPS	Total Instrument Operations
Actual													
1996	121,918	216,915	338,833	12,761	22,460	34,183	3,560	72,964	23,162	3,209	26,371	99,335	149,124
1997	104,695	224,408	329,103	11,096	24,738	33,270	3,071	72,175	24,156	3,139	27,295	99,470	150,210
1998	202,646	139,049	341,695	13,282	23,367	35,457	2,662	74,768	25,215	3,110	28,325	103,093	150,554
1999	25,415	318,615	344,030	12,906	28,612	37,822	3,179	82,519	31,771	3,300	35,071	117,590	162,364
2000	38,015	314,351	352,366	16,138	38,417	37,586	3,125	95,266	28,680	3,605	32,285	127,551	181,581
Forecast													
2001	37,975	321,966	359,941	13,661	34,294	33,200	3,119	84,274	20,898	2,596	23,494	107,768	169,334
2002	38,440	330,591	369,031	13,731	34,820	33,592	3,119	85,262	21,145	2,596	23,741	109,003	172,089
2003	39,327	339,216	378,543	13,802	35,346	33,984	3,119	86,251	21,392	2,596	23,988	110,239	174,927
2005	41,103	356,466	397,569	13,943	36,399	34,769	3,119	88,230	21,886	2,596	24,482	112,712	180,970
2010	45,544	399,592	445,136	14,295	39,030	36,731	3,119	93,175	23,121	2,596	25,717	118,892	196,764
2015	49,984	442,719	492,703	14,648	41,662	38,694	3,119	98,123	24,356	2,596	26,952	125,075	213,447

Comments: NEW AIR CARGO OPERATOR HAS SIGNED AN AGREEMENT TO START OPERATIONS IN LATE 1999.

Region State: AGL-IN **LOCID:** IND Radar Tower

City: INDIANAPOLIS **Airport:** INDIANAPOLIS INTL **Based Aircraft:** 95

Year	Enplanements: Air Carrier	Enplanements: Commuter	Enplanements: Total	Aircraft Operations: Itinerant Operations: Air Carrier	Itinerant Operations: AT & Comm	Itinerant Operations: GA	Itinerant Operations: Military	Itinerant Operations: Total	Local Operations: GA	Local Operations: Military	Local Operations: Total	Total OPS	Total Instrument Operations
Actual													
1996	3,145,014	328,396	3,473,410	108,612	71,570	49,736	2,054	231,972	3,964	4	3,968	235,940	330,853
1997	3,233,848	300,957	3,534,805	108,682	70,624	51,026	2,293	232,625	2,606	1	2,607	235,232	337,276
1998	3,322,517	316,134	3,638,651	111,471	74,314	52,924	2,332	241,041	1,550	0	1,550	242,591	350,065
1999	3,389,173	338,056	3,727,229	118,375	75,706	52,750	2,111	248,942	2,249	8	2,257	251,199	364,422
2000	3,426,921	399,019	3,825,940	131,518	72,379	51,391	1,788	257,076	2,771	14	2,785	259,861	363,837
Forecast													
2001	3,535,543	428,762	3,964,305	131,725	80,448	46,582	2,310	261,065	2,909	2	2,911	263,976	370,363
2002	3,644,471	457,000	4,101,471	125,138	81,844	47,353	1,788	256,123	2,909	2	2,911	259,034	367,601
2003	3,753,656	485,740	4,239,396	127,929	83,241	48,124	1,788	261,082	2,909	2	2,911	263,993	374,847
2005	3,972,216	546,228	4,518,444	133,511	86,034	49,666	1,788	270,999	2,909	2	2,911	273,910	389,772
2010	4,520,344	704,967	5,225,311	147,466	93,017	53,521	1,788	295,792	2,909	2	2,911	298,703	427,877
2015	5,071,984	885,070	5,957,054	161,421	100,000	57,377	1,788	320,586	2,909	2	2,911	323,497	467,046

Comments: FORECAST DECLINE IN AIR CARRIER OPERATIONS BASED ON PLANNED CLOSURE OF USPS AIR CARGO HUB.

Forecast Prepared Before 08-31-09 and under revision

Region State: AGL-IN **LOCID:** LAF VFR Tower

City: LAFAYETTE **Airport:** PURDUE UNIVERSITY **Based Aircraft:** 97

	Enplanements			AIRCRAFT OPERATIONS									Total Instrument Operations
				Itinerant Operations					Local Operations				
Year	Air Carrier	Commuter	Total	Air Carrier	AT & Comm	GA	Military	Total	GA	Military	Total	Total OPS	
Actual													
1996	1,418	16,472	17,890	28	5,204	46,972	71	52,275	73,380	52	73,432	125,707	14,401
1997	3,389	14,697	18,086	30	5,108	45,286	29	50,453	69,103	20	69,123	119,576	15,193
1998	1,313	17,198	18,511	69	4,709	56,563	16	61,357	105,373	2	105,375	166,732	17,283
1999	1,982	17,036	19,018	71	4,411	54,041	64	58,587	93,471	0	93,471	152,058	16,077
2000	2,316	15,958	18,274	51	3,291	52,592	44	55,978	77,796	0	77,796	133,774	15,608
Forecast													
2001	2,316	15,958	18,274	51	2,165	47,260	15	49,491	72,781	0	72,781	122,272	13,470
2002	2,316	15,958	18,274	51	2,165	48,158	15	50,389	74,441	0	74,441	124,830	13,709
2003	2,316	15,958	18,274	51	2,165	49,057	15	51,288	76,102	0	76,102	127,390	13,948
2005	2,316	15,958	18,274	51	2,165	50,854	15	53,085	79,424	0	79,424	132,509	14,427
2010	2,316	15,958	18,274	51	2,165	55,346	15	57,577	87,728	0	87,728	145,305	15,623
2015	2,316	15,958	18,274	51	2,165	59,839	15	62,070	96,032	0	96,032	158,102	16,819

Comments:

Region State: AGL-IN **LOCID:** SBN Radar Tower

City: SOUTH BEND **Airport:** SOUTH BEND REGIONAL AIRPORT **Based Aircraft:** 53

	Enplanements			AIRCRAFT OPERATIONS									Total Instrument Operations
				Itinerant Operations					Local Operations				
Year	Air Carrier	Commuter	Total	Air Carrier	AT & Comm	GA	Military	Total	GA	Military	Total	Total OPS	
Actual													
1996	205,891	239,014	444,905	16,830	18,047	26,359	98	61,334	19,096	12	19,108	80,442	142,492
1997	219,933	272,967	492,900	16,305	20,852	25,202	75	62,434	22,092	0	22,092	84,526	149,098
1998	215,081	281,808	496,889	17,362	17,393	27,283	86	62,124	20,616	0	20,616	82,740	170,659
1999	199,586	295,550	495,136	16,562	18,416	29,629	21	64,628	21,023	15	21,038	85,666	183,650
2000	171,731	274,055	445,786	13,217	21,088	28,403	88	62,796	17,386	130	17,516	80,312	170,799
Forecast													
2001	154,564	284,465	439,029	6,550	24,521	21,505	99	52,675	14,554	152	14,706	67,381	164,239
2002	154,561	299,122	453,683	6,550	26,482	21,887	99	55,018	14,812	152	14,964	69,982	169,110
2003	154,558	313,780	468,338	6,550	27,040	22,269	99	55,958	15,071	152	15,223	71,181	172,560
2005	154,552	343,095	497,647	6,550	28,156	23,033	99	57,838	15,588	152	15,740	73,578	179,172
2010	154,536	416,382	570,918	6,550	30,946	24,944	99	62,539	16,881	152	17,033	79,572	197,786
2015	154,520	489,670	644,190	6,550	33,736	26,856	99	67,241	18,175	152	18,327	85,568	216,537

Comments:

Forecast Prepared Before 00-11-07 and under revision

Region State: AGL-IN **LOCID:** HUF Radar Tower

City: TERRE HAUTE **Airport:** TERRE HAUTE INTERNATIONAL **Based Aircraft:** 79

	Enplanements			AIRCRAFT OPERATIONS									
				Itinerant Operations					Local Operations				
Year	Air Carrier	Commuter	Total	Air Carrier	AT & Comm	GA	Military	Total	GA	Military	Total	Total OPS	Total Instrument Operations
Actual													
1996	421	4,658	5,079	8,757	3,896	15,784	3,864	32,301	14,048	3,199	17,247	49,548	94,353
1997	781	3,279	4,060	9,054	3,328	18,704	4,322	35,408	13,365	2,920	16,285	51,693	92,544
1998	267	2,782	3,049	6,738	2,934	19,546	5,199	34,417	17,530	3,784	21,314	55,731	104,773
1999	3,085	2,180	5,265	5,629	2,357	18,860	6,477	33,323	16,141	3,856	19,997	53,320	89,262
2000	627	0	627	227	763	27,496	6,045	34,531	26,572	2,714	29,286	63,817	78,984
Forecast													
2001	627	0	627	316	1,129	26,165	4,811	32,421	26,613	2,892	29,505	61,926	79,993
2002	627	0	627	316	1,571	26,695	4,811	33,393	27,220	2,892	30,112	63,505	81,968
2003	627	0	627	316	1,571	27,225	4,811	33,923	27,827	2,892	30,719	64,642	83,598
2005	627	0	627	316	1,571	28,285	4,811	34,983	29,042	2,892	31,934	66,917	87,129
2010	627	0	627	316	1,571	30,936	4,811	37,634	32,078	2,892	34,970	72,604	96,559
2015	627	0	627	316	1,571	33,588	4,811	40,286	35,115	2,892	38,007	78,293	106,722

Comments:

Region State: AGL-MI **LOCID:** ARB VFR Tower

City: ANN ARBOR **Airport:** ANN ARBOR MUNI **Based Aircraft:** 185

	Enplanements			AIRCRAFT OPERATIONS									
				Itinerant Operations					Local Operations				
Year	Air Carrier	Commuter	Total	Air Carrier	AT & Comm	GA	Military	Total	GA	Military	Total	Total OPS	Total Instrument Operations
Actual													
1996	0	0	0	0	166	38,018	11	38,195	61,414	2	61,416	99,611	5,122
1997	0	0	0	13	558	42,356	4	42,931	77,954	6	77,960	120,891	5,558
1998	0	0	0	0	611	43,429	0	44,040	80,082	814	80,896	124,936	5,450
1999	0	0	0	4	2,167	43,404	19	45,594	85,461	0	85,461	131,055	4,849
2000	0	0	0	0	2,294	36,620	0	38,914	75,768	2	75,770	114,684	4,889
Forecast													
2001	0	0	0	0	2,294	36,443	0	38,737	75,530	2	75,532	114,269	4,873
2002	0	0	0	0	2,294	36,948	0	39,242	76,690	2	76,692	115,934	4,936
2003	0	0	0	0	2,294	37,453	0	39,747	77,851	2	77,853	117,600	4,999
2005	0	0	0	0	2,294	38,464	0	40,758	80,173	2	80,175	120,933	5,125
2010	0	0	0	0	2,294	40,990	0	43,284	85,978	2	85,980	129,264	5,439
2015	0	0	0	0	2,294	43,517	0	45,811	91,783	2	91,785	137,596	5,754

Comments: SOME AIRPORT OPERATIONS OCCUR AFTER TOWER IS CLOSED.

Forecast Prepared Before 08-11-07 and is under revision

Region State: AGL-MI **LOCID:** DTW Limited Radar Tower

City: DETROIT **Airport:** DETROIT METROPOLITAN WAYNE COUNTY **Based Aircraft:** 86

	Enplanements			AIRCRAFT OPERATIONS									
				Itinerant Operations					Local Operations				Total Instrument
Year	Air Carrier	Commuter	Total	Air Carrier	AT & Comm	GA	Military	Total	GA	Military	Total	Total OPS	Operations
Actual													
1996	14,173,861	692,990	14,866,851	349,630	100,370	79,532	1,566	531,098	0	0	0	531,098	531,486
1997	14,406,083	622,270	15,028,353	351,053	106,019	84,000	1,554	542,626	0	0	0	542,626	542,647
1998	14,443,962	1,012,621	15,456,583	336,457	108,989	84,199	1,689	531,334	0	0	0	531,334	531,688
1999	15,421,802	1,540,301	16,962,103	331,153	154,790	73,667	1,685	561,295	0	0	0	561,295	561,518
2000	15,975,794	1,548,593	17,524,387	330,399	159,972	68,982	1,598	560,951	172	0	172	561,123	561,139
Forecast													
2001	16,219,904	1,653,897	17,873,801	317,099	153,532	52,600	1,530	524,761	1,080	2	1,082	525,843	525,821
2002	16,682,311	1,736,591	18,418,902	323,884	157,830	52,600	1,530	535,844	1,080	2	1,082	536,926	536,900
2003	17,521,910	1,883,766	19,405,676	335,510	165,828	52,600	1,530	555,468	1,080	2	1,082	556,550	556,516
2005	19,201,109	2,178,116	21,379,225	358,762	181,826	52,600	1,530	594,718	1,080	2	1,082	595,800	595,751
2010	23,399,108	2,913,992	26,313,100	416,892	221,820	52,600	1,530	692,842	1,080	2	1,082	693,924	693,836
2015	27,597,107	3,649,869	31,246,976	475,022	261,814	52,600	1,530	790,966	1,080	2	1,082	792,048	791,921

Comments: NEW TERMINAL COMPLEX (98 GATES) AND NEW RUNWAY 4L/22R TO OPEN IN FY 2002.

Region State: AGL-MI **LOCID:** YIP VFR Tower

City: DETROIT **Airport:** WILLOW RUN **Based Aircraft:** 227

	Enplanements			AIRCRAFT OPERATIONS									
				Itinerant Operations					Local Operations				Total Instrument
Year	Air Carrier	Commuter	Total	Air Carrier	AT & Comm	GA	Military	Total	GA	Military	Total	Total OPS	Operations
Actual													
1996	617	59	676	8,417	35,916	33,335	127	77,795	64,509	610	65,119	142,914	50,945
1997	872	102	974	6,837	32,510	48,430	934	88,711	67,863	712	68,575	157,286	48,843
1998	889	0	889	9,359	32,196	57,630	85	99,270	78,490	14	78,504	177,774	57,883
1999	1,219	0	1,219	13,472	32,837	57,698	353	104,360	63,889	633	64,522	168,882	69,972
2000	982	0	982	13,406	28,050	53,010	180	94,646	52,747	16	52,763	147,409	64,152
Forecast													
2001	967	0	967	13,406	28,050	52,928	180	94,564	51,692	16	51,708	146,272	63,906
2002	952	0	952	13,406	28,050	53,843	180	95,479	51,692	16	51,708	147,187	64,104
2003	952	0	952	13,406	28,050	54,758	180	96,394	51,692	16	51,708	148,102	64,302
2005	952	0	952	13,406	28,050	56,589	180	98,225	51,692	16	51,708	149,933	64,698
2010	952	0	952	13,406	28,050	61,166	180	102,802	51,692	16	51,708	154,510	65,687
2015	952	0	952	13,406	28,050	65,744	180	107,380	51,692	16	51,708	159,088	66,677

Comments: YIP IS ESSENTIALLY A CARGO AIRPORT.

Forecast Prepared Before 08-11-07 and Under Revision

Region State: AGL-MI **LOCID:** FNT Radar Tower

City: FLINT **Airport:** BISHOP INTERNATIONAL **Based Aircraft:** 141

	Enplanements			AIRCRAFT OPERATIONS									
				Itinerant Operations					Local Operations				Total Instrument Operations
Year	Air Carrier	Commuter	Total	Air Carrier	AT & Comm	GA	Military	Total	GA	Military	Total	Total OPS	
Actual													
1996	24,879	108,002	132,881	3,038	24,336	32,489	494	60,357	64,715	885	65,600	125,957	112,128
1997	115,473	86,669	202,142	5,686	18,933	29,511	348	54,478	75,510	923	76,433	130,911	125,494
1998	168,172	94,778	262,950	6,561	16,204	34,161	183	57,109	88,947	634	89,581	146,690	138,802
1999	192,622	125,368	317,990	8,608	15,292	33,187	215	57,302	88,073	572	88,645	145,947	143,253
2000	197,957	137,916	335,873	8,573	15,139	35,190	160	59,062	78,571	131	78,702	137,764	136,786
Forecast													
2001	198,960	139,331	338,291	8,750	15,139	35,135	160	59,184	78,391	131	78,522	137,706	138,340
2002	203,802	139,401	343,203	8,919	15,139	35,742	160	59,960	79,680	131	79,811	139,771	140,813
2003	210,536	139,471	350,007	9,079	15,139	36,350	160	60,728	80,970	131	81,101	141,829	143,248
2005	224,005	139,612	363,617	9,376	15,139	37,565	160	62,240	83,550	131	83,681	145,921	148,140
2010	257,679	139,964	397,643	9,997	15,139	40,604	160	65,900	90,000	131	90,131	156,031	161,169
2015	291,343	140,316	431,659	10,467	15,139	43,643	160	69,409	96,450	131	96,581	165,990	174,232

Comments:

Region State: AGL-MI **LOCID:** GRR Radar Tower

City: GRAND RAPIDS **Airport:** KENT COUNTY INT'L **Based Aircraft:** 156

	Enplanements			AIRCRAFT OPERATIONS									
				Itinerant Operations					Local Operations				Total Instrument Operations
Year	Air Carrier	Commuter	Total	Air Carrier	AT & Comm	GA	Military	Total	GA	Military	Total	Total OPS	
Actual													
1996	648,902	191,420	840,322	24,058	37,602	49,129	946	111,735	24,726	1,559	26,285	138,020	173,318
1997	669,746	201,518	871,264	24,836	38,582	49,049	1,544	114,011	26,911	2,778	29,689	143,700	175,166
1998	655,565	220,133	875,698	24,012	38,199	50,038	1,019	113,268	22,328	1,315	23,643	136,911	176,977
1999	678,136	227,242	905,378	24,307	38,196	51,100	1,301	114,904	19,977	3,502	23,479	138,383	181,722
2000	606,443	327,005	933,448	22,503	45,760	50,412	872	119,547	19,735	1,112	20,847	140,394	184,890
Forecast													
2001	605,281	344,883	950,164	22,668	48,364	49,404	872	121,308	19,244	1,112	20,356	141,664	188,140
2002	611,825	372,544	984,369	22,833	50,968	49,404	872	124,077	19,156	1,112	20,268	144,345	192,382
2003	625,392	400,206	1,025,598	22,999	53,572	49,404	872	126,847	19,068	1,112	20,180	147,027	196,603
2005	652,526	455,530	1,108,056	23,330	58,780	49,404	872	132,386	18,893	1,112	20,005	152,391	205,004
2010	720,362	593,840	1,314,202	24,157	71,800	49,404	872	146,233	18,455	1,112	19,567	165,800	227,026
2015	788,204	732,150	1,520,354	24,985	84,820	49,404	872	160,081	18,018	1,112	19,130	179,211	249,181

Comments:

Forecast Prepared Before 09-11-01 and is under revision

Region State: AGL-MI **LOCID:** AZO Radar Tower

City: KALAMAZOO **Airport:** KALAMAZOO/BATTLE CREEK INTERNATIONAL **Based Aircraft:** 136

	Enplanements			AIRCRAFT OPERATIONS									
				Itinerant Operations					Local Operations				Total Instrument Operations
Year	Air Carrier	Commuter	Total	Air Carrier	AT & Comm	GA	Military	Total	GA	Military	Total	Total OPS	
Actual													
1996	97,547	175,448	272,995	6,379	20,370	36,733	396	63,878	39,472	26	39,498	103,376	123,894
1997	92,821	154,054	246,875	5,850	20,615	34,855	258	61,578	36,606	34	36,640	98,218	136,585
1998	63,447	210,634	274,081	7,446	17,663	34,840	139	60,088	35,302	14	35,316	95,404	155,707
1999	66,153	215,879	282,032	7,414	17,898	37,792	168	63,272	45,196	99	45,295	108,567	168,842
2000	78,909	186,356	265,265	4,926	18,454	38,941	358	62,679	41,574	14	41,588	104,267	167,475
Forecast													
2001	77,815	190,548	268,363	4,926	18,630	38,162	358	62,076	41,479	14	41,493	103,569	169,755
2002	76,826	195,046	271,872	4,926	18,807	38,162	358	62,253	42,161	14	42,175	104,428	172,661
2003	76,983	199,545	276,528	4,926	18,984	38,162	358	62,430	42,844	14	42,858	105,288	175,542
2005	77,299	208,542	285,841	4,926	19,338	38,162	358	62,784	44,209	14	44,223	107,007	181,113
2010	78,088	231,034	309,122	4,926	20,223	38,162	358	63,669	47,621	14	47,635	111,304	196,877
2015	78,877	253,527	332,404	4,926	21,108	38,162	358	64,554	51,034	14	51,048	115,602	212,844

Comments:

Region State: AGL-MI **LOCID:** LAN Radar Tower

City: LANSING **Airport:** CAPITAL CITY **Based Aircraft:** 109

	Enplanements			AIRCRAFT OPERATIONS									
				Itinerant Operations					Local Operations				Total Instrument Operations
Year	Air Carrier	Commuter	Total	Air Carrier	AT & Comm	GA	Military	Total	GA	Military	Total	Total OPS	
Actual													
1996	155,779	188,114	343,893	6,851	32,302	41,043	2,194	82,390	29,739	2,403	32,142	114,532	165,022
1997	171,903	190,114	362,017	7,133	32,896	38,651	1,656	80,336	30,747	1,587	32,334	112,670	185,308
1998	151,786	208,043	359,829	7,491	32,204	41,381	1,311	82,387	29,514	1,665	31,179	113,566	213,972
1999	156,347	214,359	370,706	7,511	34,732	42,235	1,675	86,153	33,740	1,706	35,446	121,599	229,703
2000	155,923	183,989	339,912	8,194	34,514	44,106	1,357	88,171	31,017	1,040	32,057	120,228	230,436
Forecast													
2001	154,468	191,481	345,949	8,194	35,745	43,224	1,357	88,520	30,397	1,040	31,437	119,957	234,327
2002	153,891	202,267	356,158	8,194	36,977	43,224	1,357	89,752	30,397	1,040	31,437	121,189	238,916
2003	155,419	213,053	368,472	8,194	38,209	43,224	1,357	90,984	30,397	1,040	31,437	122,421	243,474
2005	158,476	234,625	393,101	8,194	40,673	43,224	1,357	93,448	30,397	1,040	31,437	124,885	252,302
2010	166,118	288,555	454,673	8,194	46,833	43,224	1,357	99,608	30,397	1,040	31,437	131,045	276,997
2015	173,760	342,485	516,245	8,194	52,993	43,224	1,357	105,768	30,397	1,040	31,437	137,205	302,003

Comments:

Forecast Prepared Before 09-11-09 and under revision

Region State: AGL-MI **LOCID:** MKG Radar Tower

City: MUSKEGON **Airport:** MUSKEGON COUNTY **Based Aircraft:** 84

Year	Enplanements: Air Carrier	Enplanements: Commuter	Enplanements: Total	Aircraft Operations: Itinerant Operations: Air Carrier	Itinerant Operations: AT & Comm	Itinerant Operations: GA	Itinerant Operations: Military	Itinerant Operations: Total	Local Operations: GA	Local Operations: Military	Local Operations: Total	Total OPS	Total Instrument Operations
Actual													
1996	54	34,637	34,691	130	9,358	35,405	1,554	46,447	20,907	2,184	23,091	69,538	89,808
1997	3,527	25,048	28,575	178	9,712	40,022	2,289	52,201	26,133	3,257	29,390	81,591	98,457
1998	173	35,948	36,121	91	11,638	41,728	2,221	55,678	28,940	3,721	32,661	88,339	105,005
1999	471	43,935	44,406	21	12,509	40,923	3,266	56,719	24,128	4,328	28,456	85,175	108,720
2000	587	45,271	45,858	100	12,545	40,794	2,125	55,564	23,588	3,132	26,720	82,284	112,112
Forecast													
2001	587	46,314	46,901	100	12,679	41,564	2,125	56,468	24,232	3,132	27,364	83,832	114,514
2002	587	47,358	47,945	100	12,814	42,334	2,125	57,373	24,877	3,132	28,009	85,382	116,856
2003	587	48,402	48,989	100	12,948	43,104	2,125	58,277	25,522	3,132	28,654	86,931	119,188
2005	587	50,490	51,077	100	13,218	44,644	2,125	60,087	26,811	3,132	29,943	90,030	123,761
2010	587	55,709	56,296	100	13,891	48,494	2,125	64,610	30,034	3,132	33,166	97,776	136,164
2015	587	60,928	61,515	100	14,564	52,344	2,125	69,133	33,258	3,132	36,390	105,523	148,648

Comments:

Region State: AGL-MI **LOCID:** PTK VFR Tower

City: PONTIAC **Airport:** OAKLAND COUNTY INTERNATIONAL **Based Aircraft:** 772

Year	Enplanements: Air Carrier	Enplanements: Commuter	Enplanements: Total	Aircraft Operations: Itinerant Operations: Air Carrier	Itinerant Operations: AT & Comm	Itinerant Operations: GA	Itinerant Operations: Military	Itinerant Operations: Total	Local Operations: GA	Local Operations: Military	Local Operations: Total	Total OPS	Total Instrument Operations
Actual													
1996	2,278	0	2,278	446	20,984	142,768	106	164,304	155,694	18	155,712	320,016	55,839
1997	3,034	46	3,080	428	18,811	168,605	121	187,965	176,414	0	176,414	364,379	61,170
1998	1,575	0	1,575	444	8,694	164,709	85	173,932	160,050	20	160,070	334,002	63,071
1999	10,335	0	10,335	653	12,821	176,484	345	190,303	175,469	82	175,551	365,854	67,421
2000	4,752	0	4,752	705	13,140	163,624	50	177,519	172,467	0	172,467	349,986	67,713
Forecast													
2001	4,798	0	4,798	705	13,140	159,662	50	173,557	169,967	0	169,967	343,524	66,624
2002	4,939	0	4,939	705	13,140	162,290	50	176,185	172,765	0	172,765	348,950	67,538
2003	5,130	0	5,130	705	13,140	164,919	50	178,814	175,563	0	175,563	354,377	68,453
2005	5,511	0	5,511	705	13,140	170,176	50	184,071	181,159	0	181,159	365,230	70,282
2010	6,464	0	6,464	705	13,140	183,318	50	197,213	195,150	0	195,150	392,363	74,854
2015	7,513	0	7,513	705	13,140	196,461	50	210,356	209,142	0	209,142	419,498	79,427

Comments:

Forecast Prepared Before 00-11-07 and is under revision

Region State: AGL-MI **LOCID:** MBS Radar Tower

City: SAGINAW **Airport:** MBS INTERNATIONAL **Based Aircraft:** 36

Year	Enplanements: Air Carrier	Enplanements: Commuter	Enplanements: Total	Aircraft Operations: Itinerant Operations: Air Carrier	Itinerant Operations: AT & Comm	Itinerant Operations: GA	Itinerant Operations: Military	Itinerant Operations: Total	Local Operations: GA	Local Operations: Military	Local Operations: Total	Total OPS	Total Instrument Operations
Actual													
1996	237,211	34,764	271,975	7,874	12,734	19,170	258	40,036	11,059	403	11,462	51,498	93,755
1997	246,655	31,003	277,658	8,197	10,370	19,034	381	37,982	9,053	455	9,508	47,490	92,162
1998	240,958	53,652	294,610	8,139	11,142	19,931	452	39,664	8,932	850	9,782	49,446	101,452
1999	217,037	71,573	288,610	8,366	14,469	21,533	310	44,678	16,494	278	16,772	61,450	117,633
2000	213,266	70,718	283,984	10,095	13,407	20,352	161	44,015	8,980	175	9,155	53,170	119,960
Forecast													
2001	215,554	75,528	291,082	11,857	13,783	23,465	156	49,261	11,386	220	11,606	60,867	127,772
2002	217,842	80,338	298,180	11,918	14,133	23,940	156	50,147	11,602	220	11,822	61,969	130,296
2003	220,131	85,148	305,279	11,979	14,484	24,416	156	51,035	11,818	220	12,038	63,073	132,925
2005	224,708	94,769	319,477	12,101	15,185	25,367	156	52,809	12,251	220	12,471	65,280	138,037
2010	236,150	118,820	354,970	12,407	16,938	27,744	156	57,245	13,333	220	13,553	70,798	152,282
2015	247,593	142,872	390,465	12,714	18,692	30,122	156	61,684	14,416	220	14,636	76,320	167,357

Comments:

Region State: AGL-MI **LOCID:** TVC VFR Tower

City: TRAVERSE CITY **Airport:** CHERRY CAPITAL **Based Aircraft:** 102

Year	Enplanements: Air Carrier	Enplanements: Commuter	Enplanements: Total	Aircraft Operations: Itinerant Operations: Air Carrier	Itinerant Operations: AT & Comm	Itinerant Operations: GA	Itinerant Operations: Military	Itinerant Operations: Total	Local Operations: GA	Local Operations: Military	Local Operations: Total	Total OPS	Total Instrument Operations
Actual													
1996	72,531	88,545	161,076	2,968	17,738	40,238	2,665	63,609	56,294	8,516	64,810	128,419	27,594
1997	77,832	79,874	157,706	2,833	18,733	39,219	2,729	63,514	51,616	8,827	60,443	123,957	28,670
1998	58,428	116,767	175,195	2,995	20,077	41,070	3,526	67,668	51,484	11,068	62,552	130,220	29,696
1999	60,295	129,141	189,436	2,288	20,865	40,906	3,632	67,691	49,962	9,979	59,941	127,632	30,194
2000	71,831	122,095	193,926	2,447	22,635	39,872	3,539	68,493	52,516	6,962	59,478	127,971	31,541
Forecast													
2001	71,397	124,976	196,373	2,462	22,826	39,558	3,539	68,385	52,316	6,962	59,278	127,663	31,662
2002	71,595	128,181	199,776	2,477	23,018	39,997	3,539	69,031	53,088	6,962	60,050	129,081	31,967
2003	72,703	131,386	204,089	2,492	23,209	40,437	3,539	69,677	53,861	6,962	60,823	130,500	32,272
2005	74,919	137,797	212,716	2,523	23,592	41,317	3,539	70,971	55,406	6,962	62,368	133,339	32,882
2010	80,460	153,824	234,284	2,599	24,550	43,516	3,539	74,204	59,269	6,962	66,231	140,435	34,409
2015	86,002	169,851	255,853	2,676	25,508	45,716	3,539	77,439	63,132	6,962	70,094	147,533	35,936

Comments:

Forecast Prepared Before 09-11-01 and is under revision

Region State: AGL-MN **LOCID:** DLH Radar Tower

City: DULUTH **Airport:** DULUTH INTL **Based Aircraft:** 57

Year	Enplanements: Air Carrier	Enplanements: Commuter	Enplanements: Total	Itinerant Operations: Air Carrier	Itinerant Operations: AT & Comm	Itinerant Operations: GA	Itinerant Operations: Military	Itinerant Operations: Total	Local Operations: GA	Local Operations: Military	Local Operations: Total	Total OPS	Total Instrument Operations
Actual													
1996	94,967	27,417	122,384	4,151	7,816	21,488	4,093	37,548	16,590	6,202	22,792	60,340	38,208
1997	91,173	24,430	115,603	4,214	6,026	21,224	4,488	35,952	16,278	6,536	22,814	58,766	36,152
1998	62,639	43,367	106,006	4,047	6,368	23,246	4,877	38,538	16,438	7,194	23,632	62,170	37,431
1999	42,893	98,049	140,942	4,700	6,742	23,947	4,545	39,934	15,349	6,923	22,272	62,206	41,393
2000	49,832	91,581	141,413	8,132	5,909	23,167	4,682	41,890	15,663	6,467	22,130	64,020	39,810
Forecast													
2001	49,086	95,836	144,922	8,132	6,155	22,704	4,682	41,673	15,919	6,467	22,386	64,059	40,310
2002	48,355	102,186	150,541	8,132	6,361	22,704	4,682	41,879	16,433	6,467	22,900	64,779	40,909
2003	48,358	108,537	156,895	8,132	6,562	22,704	4,682	42,080	16,947	6,467	23,414	65,494	41,510
2005	48,365	121,239	169,604	8,132	7,049	22,704	4,682	42,567	17,975	6,467	24,442	67,009	42,879
2010	48,381	152,993	201,374	8,132	8,185	22,704	4,682	43,703	20,546	6,467	27,013	70,716	46,382
2015	48,399	184,747	233,146	8,132	9,687	22,704	4,682	45,205	23,118	6,467	29,585	74,790	50,204

Comments:

Region State: AGL-MN **LOCID:** FCM VFR Tower

City: MINNEAPOLIS **Airport:** FLYING CLOUD **Based Aircraft:** 506

Year	Enplanements: Air Carrier	Enplanements: Commuter	Enplanements: Total	Itinerant Operations: Air Carrier	Itinerant Operations: AT & Comm	Itinerant Operations: GA	Itinerant Operations: Military	Itinerant Operations: Total	Local Operations: GA	Local Operations: Military	Local Operations: Total	Total OPS	Total Instrument Operations
Actual													
1996	0	0	0	8	2,226	114,409	196	116,839	103,883	587	104,470	221,309	25,017
1997	0	0	0	0	4,047	100,102	498	104,647	98,478	89	98,567	203,214	26,275
1998	0	0	0	0	3,695	101,996	57	105,748	101,701	85	101,786	207,534	28,282
1999	0	0	0	0	1,277	101,583	148	103,008	84,277	336	84,613	187,621	28,842
2000	0	0	0	0	1,022	106,889	68	107,979	93,539	24	93,563	201,542	28,483
Forecast													
2001	0	0	0	0	1,663	94,356	50	96,069	86,909	32	86,941	183,010	26,161
2002	0	0	0	0	1,663	96,125	50	97,838	87,770	32	87,802	185,640	26,527
2003	0	0	0	0	1,663	97,894	50	99,607	88,632	32	88,664	188,271	26,894
2005	0	0	0	0	1,663	101,432	50	103,145	90,356	32	90,388	193,533	27,626
2010	0	0	0	0	1,663	110,278	50	111,991	94,665	32	94,697	206,688	29,458
2015	0	0	0	0	1,663	119,125	50	120,838	98,975	32	99,007	219,845	31,289

Comments:

Forecast Prepared Before 00-11-01 and under revision

Region State: AGL-MN **LOCID:** MIC VFR Tower

City: MINNEAPOLIS **Airport:** CRYSTAL **Based Aircraft:** 314

Year	Enplanements: Air Carrier	Enplanements: Commuter	Enplanements: Total	Aircraft Operations: Itinerant Operations: Air Carrier	Itinerant Operations: AT & Comm	Itinerant Operations: GA	Itinerant Operations: Military	Itinerant Operations: Total	Local Operations: GA	Local Operations: Military	Local Operations: Total	Total OPS	Total Instrument Operations
Actual													
1996	0	0	0	0	2,210	73,662	213	76,085	117,377	52	117,429	193,514	6,192
1997	0	0	0	1	64	68,434	538	69,037	98,954	238	99,192	168,229	6,493
1998	0	0	0	0	55	69,057	522	69,634	103,393	224	103,617	173,251	6,675
1999	0	0	0	0	16	69,867	232	70,115	117,219	318	117,537	187,652	5,968
2000	0	0	0	0	16	75,228	18	75,262	110,859	10	110,869	186,131	6,483
Forecast													
2001	0	0	0	0	16	67,285	18	67,319	98,874	10	98,884	166,203	5,790
2002	0	0	0	0	16	68,392	18	68,426	100,501	10	100,511	168,937	5,885
2003	0	0	0	0	16	69,500	18	69,534	102,129	10	102,139	171,673	5,980
2005	0	0	0	0	16	71,715	18	71,749	105,384	10	105,394	177,143	6,170
2010	0	0	0	0	16	77,253	18	77,287	113,523	10	113,533	190,820	6,646
2015	0	0	0	0	16	82,792	18	82,826	121,662	10	121,672	204,498	7,122

Comments:

Region State: AGL-MN **LOCID:** MSP Limited Radar Tower

City: MINNEAPOLIS **Airport:** MINNEAPOLIS-ST PAUL INTL/WOLD-CHAMBERLAIN/ **Based Aircraft:** 151

Year	Enplanements: Air Carrier	Enplanements: Commuter	Enplanements: Total	Aircraft Operations: Itinerant Operations: Air Carrier	Itinerant Operations: AT & Comm	Itinerant Operations: GA	Itinerant Operations: Military	Itinerant Operations: Total	Local Operations: GA	Local Operations: Military	Local Operations: Total	Total OPS	Total Instrument Operations
Actual													
1996	12,586,950	708,430	13,295,380	303,732	121,922	51,958	2,901	480,513	3,046	11	3,057	483,570	507,071
1997	13,370,256	622,190	13,992,446	311,259	116,580	56,033	3,101	486,973	1,465	10	1,475	488,448	509,121
1998	13,199,906	1,055,121	14,255,027	297,502	114,506	65,547	3,665	481,220	0	0	0	481,220	502,015
1999	14,226,850	1,228,986	15,455,836	285,603	116,400	99,558	3,503	505,064	0	0	0	505,064	521,387
2000	15,709,292	1,308,072	17,017,364	270,781	121,555	128,431	3,428	524,195	66	0	66	524,261	544,089
Forecast													
2001	15,862,600	1,340,773	17,203,373	251,561	112,927	119,315	3,725	487,528	0	0	0	487,528	507,687
2002	16,252,474	1,386,359	17,638,833	256,516	115,716	119,315	3,725	495,272	65	0	65	495,337	515,904
2003	16,986,536	1,479,813	18,466,349	265,002	121,728	119,315	3,725	509,770	65	0	65	509,835	530,829
2005	18,454,663	1,666,721	20,121,384	281,975	133,754	119,315	3,725	538,769	65	0	65	538,834	560,762
2010	22,124,980	2,133,989	24,258,969	324,407	163,818	119,315	3,725	611,265	65	0	65	611,330	635,811
2015	25,795,298	2,601,258	28,396,556	366,839	193,883	119,315	3,725	683,762	65	0	65	683,827	711,113

Comments:

Forecast Prepared Before 00-11-09 and is under revision

Region State: AGL-MN **LOCID:** RST Radar Tower

City: ROCHESTER **Airport:** ROCHESTER INTERNATIONAL **Based Aircraft:** 62

	Enplanements			AIRCRAFT OPERATIONS									
				Itinerant Operations					Local Operations				
Year	Air Carrier	Commuter	Total	Air Carrier	AT & Comm	GA	Military	Total	GA	Military	Total	Total OPS	Total Instrument Operations
Actual													
1996	138,177	7,349	145,526	8,512	2,889	22,530	1,191	35,122	17,163	4,864	22,027	57,149	38,167
1997	135,473	11,753	147,226	8,534	4,411	21,311	1,116	35,372	15,322	4,923	20,245	55,617	39,585
1998	108,145	47,364	155,509	8,298	5,301	24,422	1,197	39,218	21,973	4,060	26,033	65,251	40,949
1999	93,260	62,301	155,561	9,048	5,472	27,384	1,798	43,702	24,247	4,272	28,519	72,221	41,030
2000	83,129	68,007	151,136	9,169	5,522	28,986	2,539	46,216	29,832	5,004	34,836	81,052	40,639
Forecast													
2001	81,880	69,471	151,351	8,342	5,993	26,743	2,326	43,404	30,240	3,596	33,836	77,240	39,643
2002	80,646	70,986	151,632	8,342	6,129	27,028	2,326	43,825	30,562	3,596	34,158	77,983	40,147
2003	80,638	72,502	153,140	8,342	6,266	27,314	2,326	44,248	30,885	3,596	34,481	78,729	40,665
2005	80,622	75,533	156,155	8,342	6,539	27,885	2,326	45,092	31,531	3,596	35,127	80,219	41,744
2010	80,583	83,111	163,694	8,342	7,223	29,312	2,326	47,203	33,145	3,596	36,741	83,944	44,548
2015	80,541	90,689	171,230	8,342	7,907	30,740	2,326	49,315	34,760	3,596	38,356	87,671	47,482

Comments:

Region State: AGL-MN **LOCID:** STP VFR Tower

City: ST PAUL **Airport:** ST PAUL DOWNTOWN HOLMAN FLD **Based Aircraft:** 319

	Enplanements			AIRCRAFT OPERATIONS									
				Itinerant Operations					Local Operations				
Year	Air Carrier	Commuter	Total	Air Carrier	AT & Comm	GA	Military	Total	GA	Military	Total	Total OPS	Total Instrument Operations
Actual													
1996	0	2,106	2,106	10	5,289	84,585	6,351	96,235	42,697	1,686	44,383	140,618	23,344
1997	0	1	1	1	4,249	80,855	4,087	89,192	39,440	1,080	40,520	129,712	23,214
1998	0	0	0	2	5,060	93,985	3,321	102,368	46,125	2,607	48,732	151,100	29,345
1999	0	0	0	0	5,603	92,495	4,999	103,097	48,644	6,339	54,983	158,080	38,180
2000	0	0	0	0	7,588	94,277	3,704	105,569	54,298	4,928	59,226	164,795	50,644
Forecast													
2001	0	0	0	0	7,588	94,130	3,704	105,422	54,173	4,928	59,101	164,523	50,563
2002	0	0	0	0	7,588	95,758	3,704	107,050	55,064	4,928	59,992	167,042	51,310
2003	0	0	0	0	7,588	97,386	3,704	108,678	55,955	4,928	60,883	169,561	52,057
2005	0	0	0	0	7,588	100,642	3,704	111,934	57,738	4,928	62,666	174,600	53,551
2010	0	0	0	0	7,588	108,783	3,704	120,075	62,195	4,928	67,123	187,198	57,286
2015	0	0	0	0	7,588	116,924	3,704	128,216	66,653	4,928	71,581	199,797	61,022

Comments:

Forecast Prepared Before 08-11-07 and under revision

Region State: AGL-ND **LOCID:** BIS Radar Tower

City: BISMARCK **Airport:** BISMARCK MUNI **Based Aircraft:** 101

	Enplanements			AIRCRAFT OPERATIONS									
				Itinerant Operations					Local Operations				Total Instrument Operations
Year	Air Carrier	Commuter	Total	Air Carrier	AT & Comm	GA	Military	Total	GA	Military	Total	Total OPS	
Actual													
1996	116,459	30,007	146,466	3,754	15,253	20,581	2,618	42,206	7,674	2,571	10,245	52,451	29,167
1997	104,308	19,331	123,639	2,590	10,572	25,123	2,854	41,139	13,729	2,696	16,425	57,564	26,544
1998	96,285	24,304	120,589	2,413	11,832	25,357	2,275	41,877	13,375	2,517	15,892	57,769	28,973
1999	104,401	24,805	129,206	3,059	10,354	23,570	2,295	39,278	9,483	2,271	11,754	51,032	27,034
2000	125,860	8,521	134,381	3,163	12,292	22,627	2,571	40,653	12,557	1,635	14,192	54,845	26,850
Forecast													
2001	127,760	8,521	136,281	2,951	11,719	21,924	2,546	39,140	14,129	2,211	16,340	55,480	26,526
2002	129,475	8,521	137,996	2,966	11,956	22,158	2,546	39,626	14,451	2,211	16,662	56,288	26,951
2003	131,190	8,521	139,711	2,981	12,193	22,392	2,546	40,112	14,773	2,211	16,984	57,096	27,375
2005	134,621	8,521	143,142	3,011	12,668	22,860	2,546	41,085	15,418	2,211	17,629	58,714	28,231
2010	143,198	8,521	151,719	3,087	13,855	24,030	2,546	43,518	17,030	2,211	19,241	62,759	30,391
2015	151,775	8,521	160,296	3,164	15,043	25,201	2,546	45,954	18,642	2,211	20,853	66,807	32,560

Comments:

Region State: AGL-ND **LOCID:** FAR Radar Tower

City: FARGO **Airport:** HECTOR INTL **Based Aircraft:** 163

	Enplanements			AIRCRAFT OPERATIONS									
				Itinerant Operations					Local Operations				Total Instrument Operations
Year	Air Carrier	Commuter	Total	Air Carrier	AT & Comm	GA	Military	Total	GA	Military	Total	Total OPS	
Actual													
1996	186,980	37,849	224,829	6,070	11,541	32,539	4,045	54,195	24,702	3,431	28,133	82,328	66,418
1997	174,597	28,883	203,480	5,620	9,037	35,179	4,151	53,987	23,900	2,932	26,832	80,819	66,435
1998	156,695	37,052	193,747	5,606	9,200	34,600	3,975	53,381	29,081	3,048	32,129	85,510	67,890
1999	180,208	40,338	220,546	8,828	12,579	32,395	3,484	57,286	31,124	2,208	33,332	90,618	75,447
2000	192,777	40,258	233,035	8,532	11,401	38,378	4,865	63,176	34,101	3,396	37,497	100,673	78,538
Forecast													
2001	196,464	40,690	237,154	8,729	10,889	38,046	4,379	62,043	34,701	3,262	37,963	100,006	78,402
2002	200,151	41,122	241,273	8,802	10,945	38,817	4,379	62,943	35,360	3,262	38,622	101,565	79,613
2003	203,838	41,554	245,392	8,876	11,001	39,588	4,379	63,844	36,020	3,262	39,282	103,126	80,845
2005	211,212	42,418	253,630	9,023	11,113	41,130	4,379	65,645	37,339	3,262	40,601	106,246	83,267
2010	229,647	44,578	274,225	9,391	11,394	44,985	4,379	70,149	40,638	3,262	43,900	114,049	89,637
2015	248,082	46,738	294,820	9,759	11,676	48,840	4,379	74,654	43,937	3,262	47,199	121,853	96,150

Comments:

Forecast Prepared Before 00-11-09 and is under revision

Region State: AGL-ND **LOCID:** GFK VFR Tower

City: GRAND FORKS **Airport:** GRAND FORKS INTL **Based Aircraft:** 92

	Enplanements			AIRCRAFT OPERATIONS									
				Itinerant Operations					Local Operations				
Year	Air Carrier	Commuter	Total	Air Carrier	AT & Comm	GA	Military	Total	GA	Military	Total	Total OPS	Total Instrument Operations
Actual													
1996	80,839	15,828	96,667	3,760	8,172	63,338	603	75,873	98,826	16	98,842	174,715	28,574
1997	79,296	13,317	92,613	3,969	8,440	62,363	1,370	76,142	100,698	72	100,770	176,912	27,727
1998	53,988	31,696	85,684	3,227	7,959	68,331	464	79,981	130,994	12	131,006	210,987	28,584
1999	52,592	35,371	87,963	3,085	6,630	76,609	308	86,632	134,082	18	134,100	220,732	30,673
2000	53,815	36,788	90,603	3,355	6,538	84,449	359	94,701	137,747	35	137,782	232,483	33,896
Forecast													
2001	53,490	37,555	91,045	3,450	6,715	84,041	359	94,565	138,128	35	138,163	232,728	34,158
2002	53,638	38,328	91,966	3,546	6,892	85,206	359	96,003	140,970	35	141,005	237,008	34,858
2003	54,468	39,102	93,570	3,641	7,069	86,371	359	97,440	143,813	35	143,848	241,288	35,557
2005	56,129	40,649	96,778	3,832	7,423	88,701	359	100,315	149,499	35	149,534	249,849	36,957
2010	60,281	44,517	104,798	4,310	8,309	94,527	359	107,505	163,714	35	163,749	271,254	40,458
2015	64,434	48,386	112,820	4,788	9,195	100,354	359	114,696	177,929	35	177,964	292,660	43,959

Comments:

Region State: AGL-OH **LOCID:** CAK Radar Tower

City: AKRON **Airport:** AKRON-CANTON REGIONAL **Based Aircraft:** 201

	Enplanements			AIRCRAFT OPERATIONS									
				Itinerant Operations					Local Operations				
Year	Air Carrier	Commuter	Total	Air Carrier	AT & Comm	GA	Military	Total	GA	Military	Total	Total OPS	Total Instrument Operations
Actual													
1996	99,903	130,032	229,935	9,284	13,924	51,441	4,495	79,144	19,784	4,870	24,654	103,798	171,135
1997	149,100	143,950	293,050	12,776	16,773	54,223	4,266	88,038	25,047	4,908	29,955	117,993	201,863
1998	166,636	172,072	338,708	10,534	20,017	52,639	3,487	86,677	25,930	5,031	30,961	117,638	193,687
1999	178,296	182,787	361,083	8,008	22,924	53,468	3,429	87,829	30,147	5,779	35,926	123,755	187,164
2000	189,804	199,846	389,650	6,242	26,331	56,230	3,136	91,939	28,704	4,254	32,958	124,897	201,146
Forecast													
2001	188,777	205,003	393,780	6,314	26,620	55,958	3,136	92,028	28,548	4,254	32,802	124,830	204,064
2002	189,531	211,091	400,622	6,385	26,889	56,733	3,136	93,143	28,928	4,254	33,182	126,325	207,659
2003	192,662	217,179	409,841	6,455	27,141	57,509	3,136	94,241	29,309	4,254	33,563	127,804	211,302
2005	198,924	229,356	428,280	6,590	27,592	59,061	3,136	96,379	30,070	4,254	34,324	130,703	217,561
2010	214,580	259,798	474,378	6,904	28,449	62,940	3,136	101,429	31,974	4,254	36,228	137,657	235,551
2015	230,236	290,241	520,477	7,186	30,293	66,820	3,136	107,435	33,878	4,254	38,132	145,567	254,290

Comments:

Forecast Prepared Before 09-11-07 and is under revision

Table AGL-6. FAA Airport Detail - OH, AKRON

Region State: AGL-OH **LOCID:** CLE Radar Tower

City: CLEVELAND **Airport:** CLEVELAND-HOPKINS INTL **Based Aircraft:** 97

	Enplanements			AIRCRAFT OPERATIONS									
				Itinerant Operations					Local Operations				
Year	Air Carrier	Commuter	Total	Air Carrier	AT & Comm	GA	Military	Total	GA	Military	Total	Total OPS	Total Instrument Operations
Actual													
1996	4,780,717	638,658	5,419,375	145,362	112,324	29,641	3,042	290,369	660	0	660	291,029	384,706
1997	4,792,708	824,571	5,617,279	143,093	136,740	30,921	3,135	313,889	115	0	115	314,004	410,285
1998	4,898,598	928,133	5,826,731	135,237	137,264	30,329	2,738	305,568	204	0	204	305,772	398,787
1999	4,763,833	1,250,099	6,013,932	130,027	152,256	31,208	2,912	316,403	176	8	184	316,587	406,394
2000	4,787,426	1,577,607	6,365,033	127,736	177,616	28,332	2,692	336,376	237	22	259	336,635	432,279
Forecast													
2001	5,105,317	1,640,586	6,745,903	133,906	180,441	28,332	2,692	345,371	237	22	259	345,630	444,703
2002	5,423,208	1,703,566	7,126,774	140,076	183,267	28,332	2,692	354,367	237	22	259	354,626	457,105
2003	5,741,099	1,766,545	7,507,644	146,246	186,092	28,332	2,692	363,362	237	22	259	363,621	469,582
2005	6,376,881	1,892,504	8,269,385	158,587	191,744	28,332	2,692	381,355	237	22	259	381,614	494,955
2010	7,966,336	2,207,402	10,173,738	189,438	205,872	28,332	2,692	426,334	237	22	259	426,593	559,248
2015	9,555,793	2,522,300	12,078,093	220,289	220,000	28,332	2,692	471,313	237	22	259	471,572	624,424

Comments: FAA Commercial Activity for 1998, 1999, and 2000 was distributed between air carrier and commuter based on the Official Airline Guide.

Region State: AGL-OH **LOCID:** CMH Radar Tower

City: COLUMBUS **Airport:** PORT COLUMBUS INTL **Based Aircraft:** 70

	Enplanements			AIRCRAFT OPERATIONS									
				Itinerant Operations					Local Operations				
Year	Air Carrier	Commuter	Total	Air Carrier	AT & Comm	GA	Military	Total	GA	Military	Total	Total OPS	Total Instrument Operations
Actual													
1996	2,920,507	209,575	3,130,082	80,757	63,344	40,636	722	185,459	25,624	351	25,975	211,434	307,466
1997	3,176,484	197,622	3,374,106	87,587	66,601	39,877	387	194,452	18,698	98	18,796	213,248	319,382
1998	3,023,941	207,624	3,231,565	84,170	67,802	46,706	588	199,266	28,398	198	28,596	227,862	345,597
1999	2,949,266	359,618	3,308,884	77,267	79,762	56,320	572	213,921	14,562	491	15,053	228,974	377,011
2000	2,962,428	487,418	3,449,846	77,322	91,869	54,696	1,725	225,612	9,723	203	9,926	235,538	395,822
Forecast													
2001	2,999,619	499,856	3,499,475	80,315	93,515	53,770	1,725	229,325	9,590	203	9,793	239,118	403,963
2002	3,115,331	514,434	3,629,765	83,309	95,161	53,923	1,725	234,118	9,646	203	9,849	243,967	412,537
2003	3,252,470	529,012	3,781,482	86,303	96,808	54,077	1,725	238,913	9,702	203	9,905	248,818	421,236
2005	3,526,750	558,169	4,084,919	92,291	100,101	54,384	1,725	248,501	9,815	203	10,018	258,519	436,896
2010	4,212,449	631,061	4,843,510	107,261	108,333	55,152	1,725	272,471	10,097	203	10,300	282,771	480,477
2015	4,898,130	703,954	5,602,084	122,231	116,566	55,920	1,725	296,442	10,379	203	10,582	307,024	523,670

Comments:

Forecast Prepared Before 09-11-01 and Under Review

Region State: AGL-OH **LOCID:** DAY Radar Tower

City: DAYTON **Airport:** JAMES M COX DAYTON INTL **Based Aircraft:** 56

	Enplanements			AIRCRAFT OPERATIONS									
				Itinerant Operations					Local Operations				Total Instrument Operations
Year	Air Carrier	Commuter	Total	Air Carrier	AT & Comm	GA	Military	Total	GA	Military	Total	Total OPS	
Actual													
1996	782,639	219,496	1,002,135	70,746	27,394	44,623	2,010	144,773	3,516	54	3,570	148,343	341,067
1997	766,879	209,708	976,587	72,420	24,296	42,844	1,816	141,376	5,895	30	5,925	147,301	338,793
1998	771,836	271,554	1,043,390	64,917	36,563	42,254	2,217	145,951	5,429	99	5,528	151,479	373,251
1999	800,332	308,033	1,108,365	65,237	37,502	40,849	1,766	145,354	6,084	566	6,650	152,004	388,319
2000	818,524	327,846	1,146,370	64,949	37,889	36,331	1,695	140,864	7,177	44	7,221	148,085	384,931
Forecast													
2001	832,174	334,552	1,166,726	53,249	40,801	33,955	2,087	130,092	8,495	346	8,841	138,933	380,751
2002	845,824	341,258	1,187,082	54,195	41,427	33,955	2,087	131,664	8,595	346	8,941	140,605	387,527
2003	859,474	347,964	1,207,438	55,142	42,053	33,955	2,087	133,237	8,695	346	9,041	142,278	394,591
2005	886,775	361,376	1,248,151	57,035	43,305	33,955	2,087	136,382	8,896	346	9,242	145,624	409,658
2010	955,026	394,906	1,349,932	61,767	46,436	33,955	2,087	144,245	9,398	346	9,744	153,989	449,577
2015	1,023,278	428,436	1,451,714	66,500	49,568	33,955	2,087	152,110	9,901	346	10,247	162,357	492,954

Comments:

Region State: AGL-OH **LOCID:** MFD Radar Tower

City: MANSFIELD **Airport:** MANSFIELD LAHM MUNI **Based Aircraft:** 76

	Enplanements			AIRCRAFT OPERATIONS									
				Itinerant Operations					Local Operations				Total Instrument Operations
Year	Air Carrier	Commuter	Total	Air Carrier	AT & Comm	GA	Military	Total	GA	Military	Total	Total OPS	
Actual													
1996	121	0	121	6	1,230	23,682	5,008	29,926	7,094	2,598	9,692	39,618	56,150
1997	89	0	89	36	1,943	23,121	5,179	30,279	7,972	3,150	11,122	41,401	57,467
1998	112	0	112	18	6,788	35,128	5,093	47,027	9,071	3,667	12,738	59,765	60,942
1999	173	0	173	12	9,027	25,443	4,756	39,238	11,374	4,350	15,724	54,962	63,624
2000	0	0	0	98	10,302	24,383	4,316	39,099	10,936	3,399	14,335	53,434	62,690
Forecast													
2001	0	0	0	151	9,846	24,509	4,004	38,510	8,352	2,754	11,106	49,616	61,882
2002	0	0	0	151	9,846	24,635	4,004	38,636	8,395	2,754	11,149	49,785	62,743
2003	0	0	0	151	9,846	24,761	4,004	38,762	8,438	2,754	11,192	49,954	63,648
2005	0	0	0	151	9,846	25,014	4,004	39,015	8,524	2,754	11,278	50,293	65,502
2010	0	0	0	151	9,846	25,645	4,004	39,646	8,740	2,754	11,494	51,140	70,722
2015	0	0	0	151	9,846	26,277	4,004	40,278	8,956	2,754	11,710	51,988	76,401

Comments:

Forecast Prepared Before 09-11-01 and under revision

Region State: AGL-OH **LOCID:** TOL Radar Tower

City: TOLEDO **Airport:** TOLEDO EXPRESS **Based Aircraft:** 91

	Enplanements			AIRCRAFT OPERATIONS									Total Instrument Operations
				Itinerant Operations					Local Operations				
Year	Air Carrier	Commuter	Total	Air Carrier	AT & Comm	GA	Military	Total	GA	Military	Total	Total OPS	
Actual													
1996	137,447	159,827	297,274	23,241	17,717	31,661	3,550	76,169	27,641	5,249	32,890	109,059	179,409
1997	171,270	158,267	329,537	26,615	17,606	31,590	3,396	79,207	13,421	4,769	18,190	97,397	195,948
1998	139,202	187,498	326,700	29,394	17,010	31,393	4,288	82,085	16,289	5,915	22,204	104,289	215,549
1999	45,063	211,010	256,073	24,020	19,246	34,839	4,562	82,667	16,891	4,687	21,578	104,245	224,943
2000	34,233	214,932	249,165	20,589	23,379	35,772	3,039	82,779	14,920	3,330	18,250	101,029	217,212
Forecast													
2001	33,722	222,812	256,534	20,589	24,077	35,057	3,039	82,762	14,622	3,330	17,952	100,714	220,480
2002	33,219	233,774	266,993	20,589	24,776	35,057	3,039	83,461	14,622	3,330	17,952	101,413	224,309
2003	33,219	244,737	277,956	20,589	25,475	35,057	3,039	84,160	14,622	3,330	17,952	102,112	228,105
2005	33,219	266,662	299,881	20,589	26,872	35,057	3,039	85,557	14,622	3,330	17,952	103,509	235,461
2010	33,219	321,475	354,694	20,589	30,365	35,057	3,039	89,050	14,622	3,330	17,952	107,002	256,293
2015	33,219	376,289	409,508	20,589	33,859	35,057	3,039	92,544	14,622	3,330	17,952	110,496	277,392

Comments:

Region State: AGL-OH **LOCID:** YNG Radar Tower

City: YOUNGSTOWN/WARREN **Airport:** YOUNGSTOWN-WARREN REGIONAL **Based Aircraft:** 61

	Enplanements			AIRCRAFT OPERATIONS									Total Instrument Operations
				Itinerant Operations					Local Operations				
Year	Air Carrier	Commuter	Total	Air Carrier	AT & Comm	GA	Military	Total	GA	Military	Total	Total OPS	
Actual													
1996	7,022	34,939	41,961	1,748	8,155	29,929	6,520	46,352	32,560	14,676	47,236	93,588	116,606
1997	14,495	35,976	50,471	1,899	11,737	26,063	6,967	46,666	27,013	15,912	42,925	89,591	114,780
1998	7,050	34,403	41,453	1,886	9,438	30,089	9,130	50,543	30,827	20,241	51,068	101,611	120,259
1999	11,044	31,114	42,158	1,821	9,346	26,800	8,041	46,008	24,105	16,243	40,348	86,356	107,122
2000	13,366	21,097	34,463	1,664	7,353	25,578	9,180	43,775	24,655	19,139	43,794	87,569	111,986
Forecast													
2001	10,024	15,821	25,845	1,101	6,542	26,160	11,566	45,369	26,590	19,984	46,574	91,943	114,392
2002	10,024	15,821	25,845	1,101	6,542	26,160	11,566	45,369	26,590	19,984	46,574	91,943	115,819
2003	10,024	15,821	25,845	1,101	6,542	26,160	11,566	45,369	26,590	19,984	46,574	91,943	117,306
2005	10,024	15,821	25,845	1,101	6,542	26,160	11,566	45,369	26,590	19,984	46,574	91,943	120,577
2010	10,024	15,821	25,845	1,101	6,542	26,160	11,566	45,369	26,590	19,984	46,574	91,943	129,446
2015	10,024	15,821	25,845	1,101	6,542	26,160	11,566	45,369	26,590	19,984	46,574	91,943	139,084

Comments:

Forecast Prepared Before 00-11-07 and under revision

Region State: AGL-SD **LOCID:** FSD Radar Tower

City: SIOUX FALLS **Airport:** JOE FOSS FIELD **Based Aircraft:** 135

	Enplanements			AIRCRAFT OPERATIONS									
				Itinerant Operations					Local Operations				Total Instrument Operations
Year	Air Carrier	Commuter	Total	Air Carrier	AT & Comm	GA	Military	Total	GA	Military	Total	Total OPS	
Actual													
1996	291,995	36,243	328,238	11,281	18,356	35,000	205	64,842	18,346	6,293	24,639	89,481	61,011
1997	313,615	31,810	345,425	10,196	16,181	36,153	3,595	66,125	15,453	4,562	20,015	86,140	60,101
1998	282,683	60,686	343,369	10,902	21,150	36,501	3,722	72,275	16,305	3,449	19,754	92,029	63,665
1999	286,840	66,540	353,380	12,305	24,443	39,391	3,528	79,667	23,882	3,439	27,321	106,988	66,904
2000	279,531	72,015	351,546	13,071	28,096	36,122	4,058	81,347	20,315	3,492	23,807	105,154	67,241
Forecast													
2001	277,845	74,614	352,459	13,196	28,896	36,066	4,058	82,216	19,909	3,492	23,401	105,617	68,089
2002	278,607	78,210	356,817	13,321	29,696	36,689	4,058	83,764	19,909	3,492	23,401	107,165	69,299
2003	282,905	81,807	364,712	13,447	30,496	37,313	4,058	85,314	19,909	3,492	23,401	108,715	70,505
2005	291,503	89,000	380,503	13,697	32,097	38,561	4,058	88,413	19,909	3,492	23,401	111,814	72,930
2010	312,997	106,984	419,981	14,324	36,098	41,680	4,058	96,160	19,909	3,492	23,401	119,561	79,056
2015	334,488	124,968	459,456	14,951	40,099	44,799	4,058	103,907	19,909	3,492	23,401	127,308	85,201

Comments:

Region State: AGL-WI **LOCID:** GRB Radar Tower

City: GREEN BAY **Airport:** AUSTIN STRAUBEL INTERNATIONAL **Based Aircraft:** 90

	Enplanements			AIRCRAFT OPERATIONS									
				Itinerant Operations					Local Operations				Total Instrument Operations
Year	Air Carrier	Commuter	Total	Air Carrier	AT & Comm	GA	Military	Total	GA	Military	Total	Total OPS	
Actual													
1996	186,948	118,007	304,955	10,479	10,766	13,783	483	35,511	28,394	137	28,531	64,042	120,557
1997	194,130	130,429	324,559	10,566	10,346	14,684	370	35,966	36,350	56	36,406	72,372	128,698
1998	168,595	167,339	335,934	11,124	9,985	14,474	351	35,934	29,987	29	30,016	65,950	132,963
1999	173,629	181,001	354,630	10,471	12,809	15,107	555	38,942	35,571	14	35,585	74,527	147,412
2000	218,365	133,362	351,727	9,545	14,679	15,391	397	40,012	27,776	22	27,798	67,810	147,809
Forecast													
2001	223,389	138,322	361,711	9,445	14,640	15,733	345	40,163	24,384	56	24,440	64,603	147,373
2002	228,414	143,283	371,697	9,545	14,882	15,993	345	40,765	24,644	56	24,700	65,465	150,081
2003	233,439	148,244	381,683	9,646	15,124	16,253	345	41,368	24,904	56	24,960	66,328	152,833
2005	243,488	158,165	401,653	9,848	15,609	16,774	345	42,576	25,425	56	25,481	68,057	158,095
2010	268,611	182,969	451,580	10,352	16,820	18,076	345	45,593	26,726	56	26,782	72,375	173,627
2015	293,735	207,773	501,508	10,856	18,032	19,379	345	48,612	28,028	56	28,084	76,696	190,142

Comments:

Forecast Prepared Before 08-11-07 and under revision

Table AGL-6. FAA Airport Detail - WI, GREEN BAY

Region State: AGL-WI **LOCID:** MSN Radar Tower

City: MADISON **Airport:** DANE COUNTY REGIONAL-TRUAX FIELD **Based Aircraft:** 209

	Enplanements			AIRCRAFT OPERATIONS									
				Itinerant Operations					Local Operations				
Year	Air Carrier	Commuter	Total	Air Carrier	AT & Comm	GA	Military	Total	GA	Military	Total	Total OPS	Total Instrument Operations
Actual													
1996	417,793	132,491	550,284	15,405	15,595	55,489	5,697	92,186	60,154	2,367	62,521	154,707	156,208
1997	447,477	139,486	586,963	15,706	16,123	53,786	5,013	90,628	51,236	2,386	53,622	144,250	158,558
1998	479,918	156,989	636,907	15,782	17,565	56,370	5,203	94,920	48,467	2,187	50,654	145,574	166,140
1999	517,850	162,459	680,309	18,221	17,457	58,587	5,343	99,608	42,404	2,724	45,128	144,736	174,918
2000	495,546	167,808	663,354	16,308	20,151	58,536	4,148	99,143	33,238	2,322	35,560	134,703	179,042
Forecast													
2001	491,770	177,099	668,869	16,392	20,563	51,909	4,148	93,012	25,726	2,322	28,048	121,060	172,230
2002	491,595	191,509	683,104	16,476	20,975	52,763	4,148	94,362	25,726	2,322	28,048	122,410	175,074
2003	497,895	205,920	703,815	16,561	21,387	53,618	4,148	95,714	25,726	2,322	28,048	123,762	177,928
2005	510,494	234,741	745,235	16,730	22,211	55,327	4,148	98,416	25,726	2,322	28,048	126,464	183,352
2010	541,992	306,794	848,786	17,152	24,272	59,600	4,148	105,172	25,726	2,322	28,048	133,220	198,429
2015	573,490	378,847	952,337	17,574	26,333	63,873	4,148	111,928	25,726	2,322	28,048	139,976	213,493

Comments:

Region State: AGL-WI **LOCID:** MKE Radar Tower

City: MILWAUKEE **Airport:** GENERAL MITCHELL INTERNATIONAL **Based Aircraft:** 230

	Enplanements			AIRCRAFT OPERATIONS									
				Itinerant Operations					Local Operations				
Year	Air Carrier	Commuter	Total	Air Carrier	AT & Comm	GA	Military	Total	GA	Military	Total	Total OPS	Total Instrument Operations
Actual													
1996	2,314,087	333,787	2,647,874	86,383	59,180	41,558	5,483	192,604	6,978	2	6,980	199,584	298,862
1997	2,351,295	359,921	2,711,216	86,923	67,393	43,337	5,473	203,126	5,656	0	5,656	208,782	320,159
1998	2,399,148	389,548	2,788,696	85,158	79,223	43,333	4,819	212,533	6,674	0	6,674	219,207	339,142
1999	2,540,084	394,796	2,934,880	86,211	82,414	39,725	5,067	213,417	5,687	0	5,687	219,104	339,056
2000	2,677,594	423,498	3,101,092	87,119	91,764	37,357	4,588	220,828	4,598	0	4,598	225,426	345,123
Forecast													
2001	2,696,643	448,704	3,145,347	89,972	94,250	36,610	4,588	225,420	4,506	0	4,506	229,926	352,957
2002	2,772,285	488,318	3,260,603	92,825	96,737	36,610	4,588	230,760	4,506	0	4,506	235,266	361,178
2003	2,871,589	527,933	3,399,522	95,678	99,224	36,610	4,588	236,100	4,506	0	4,506	240,606	369,455
2005	3,070,198	607,162	3,677,360	101,385	104,197	36,610	4,588	246,780	4,506	0	4,506	251,286	385,008
2010	3,566,719	805,235	4,371,954	115,651	116,630	36,610	4,588	273,479	4,506	0	4,506	277,985	426,881
2015	4,063,542	1,003,308	5,066,850	129,918	129,064	36,610	4,588	300,180	4,506	0	4,506	304,686	468,646

Comments:

Forecast Prepared Before 09-11-01 and is under revision

Region State: AGL-IL **LOCID:** ALN Contract Tower

City: ALTON/ST LOUIS **Airport:** ST LOUIS REGIONAL **Based Aircraft:** 117

	Enplanements			AIRCRAFT OPERATIONS									
				Itinerant Operations					Local Operations				
Year	Air Carrier	Commuter	Total	Air Carrier	AT & Comm	GA	Military	Total	GA	Military	Total	Total OPS	Total Instrument Operations
Actual													
1996	0	0	0	527	827	33,728	1,589	36,671	48,205	4,463	52,668	89,339	12,147
1997	0	0	0	16	962	30,937	1,475	33,390	43,201	4,062	47,263	80,653	11,542
1998	0	0	0	34	1,079	31,770	1,551	34,434	38,217	5,425	43,642	78,076	11,586
1999	0	0	0	21	1,000	31,572	1,624	34,217	38,217	5,927	44,144	78,361	11,954
2000	0	0	0	25	1,071	33,590	1,090	35,776	39,676	3,854	43,530	79,306	13,156
Forecast													
2001	0	0	0	25	1,071	33,285	1,090	35,471	38,882	3,854	42,736	78,207	12,982
2002	0	0	0	25	1,071	33,619	1,090	35,805	38,882	3,854	42,736	78,541	13,035
2003	0	0	0	25	1,071	33,954	1,090	36,140	38,882	3,854	42,736	78,876	13,088
2005	0	0	0	25	1,071	34,624	1,090	36,810	38,882	3,854	42,736	79,546	13,194
2010	0	0	0	25	1,071	36,298	1,090	38,484	38,882	3,854	42,736	81,220	13,459
2015	0	0	0	25	1,071	37,973	1,090	40,159	38,882	3,854	42,736	82,895	13,724

Comments:

Region State: AGL-IL **LOCID:** BMI Contract Tower

City: BLOOMINGTON/NORMAL **Airport:** CENTRAL IL REGL ARPT AT BLOOMINGTON-NORMAL **Based Aircraft:** 103

	Enplanements			AIRCRAFT OPERATIONS									
				Itinerant Operations					Local Operations				
Year	Air Carrier	Commuter	Total	Air Carrier	AT & Comm	GA	Military	Total	GA	Military	Total	Total OPS	Total Instrument Operations
Actual													
1996	2,230	76,748	78,978	917	13,032	32,347	543	46,839	24,358	247	24,605	71,444	24,183
1997	36,275	84,686	120,961	655	12,477	31,046	514	44,692	22,993	26	23,019	67,711	22,444
1998	63,442	110,572	174,014	1,563	12,623	32,589	123	46,898	24,197	12	24,209	71,107	24,294
1999	85,485	127,382	212,867	2,304	13,863	28,278	142	44,587	22,145	0	22,145	66,732	25,904
2000	94,216	136,203	230,419	3,696	13,022	21,425	363	38,506	24,204	227	24,431	62,937	24,758
Forecast													
2001	97,042	138,785	235,827	4,502	12,590	18,899	257	36,248	14,897	205	15,102	51,350	22,983
2002	99,417	141,149	240,566	4,576	12,724	18,899	257	36,456	14,897	205	15,102	51,558	23,187
2003	102,715	143,513	246,228	4,651	12,858	18,899	257	36,665	14,897	205	15,102	51,767	23,394
2005	109,312	148,241	257,553	4,800	13,127	18,899	257	37,083	14,897	205	15,102	52,185	23,805
2010	125,805	160,062	285,867	5,172	13,799	18,899	257	38,127	14,897	205	15,102	53,229	24,834
2015	142,298	171,884	314,182	5,545	14,471	18,899	257	39,172	14,897	205	15,102	54,274	25,864

Comments:

Forecast Prepared Before 00-11-01 and is under revision

Region State: AGL-IL **LOCID:** MDH Contract Tower

City: CARBONDALE/MURPHYSBORO **Airport:** SOUTHERN ILLINOIS **Based Aircraft:** 102

	Enplanements			AIRCRAFT OPERATIONS									
				Itinerant Operations					Local Operations				Total Instrument Operations
Year	Air Carrier	Commuter	Total	Air Carrier	AT & Comm	GA	Military	Total	GA	Military	Total	Total OPS	
Actual													
1996	30	3,335	3,365	2	1,382	11,699	30	13,113	69,567	286	69,853	82,966	3,532
1997	0	80	80	2	115	27,762	69	27,948	69,980	0	69,980	97,928	2,478
1998	32	0	32	4	151	30,674	506	31,335	72,782	106	72,888	104,223	2,740
1999	0	0	0	30	801	33,985	96	34,912	86,682	17	86,699	121,611	2,599
2000	0	0	0	47	1,168	31,994	174	33,383	87,829	178	88,007	121,390	2,543
Forecast													
2001	0	0	0	47	1,168	31,944	174	33,333	87,627	178	87,805	121,138	2,540
2002	0	0	0	47	1,168	32,496	174	33,885	89,068	178	89,246	123,131	2,567
2003	0	0	0	47	1,168	33,049	174	34,438	90,510	178	90,688	125,126	2,595
2005	0	0	0	47	1,168	34,154	174	35,543	93,394	178	93,572	129,115	2,650
2010	0	0	0	47	1,168	36,917	174	38,306	100,604	178	100,782	139,088	2,789
2015	0	0	0	47	1,168	39,680	174	41,069	107,814	178	107,992	149,061	2,927

Comments:

Region State: AGL-IL **LOCID:** UGN Contract Tower

City: CHICAGO/WAUKEGAN **Airport:** WAUKEGAN REGIONAL **Based Aircraft:** 175

	Enplanements			AIRCRAFT OPERATIONS									
				Itinerant Operations					Local Operations				Total Instrument Operations
Year	Air Carrier	Commuter	Total	Air Carrier	AT & Comm	GA	Military	Total	GA	Military	Total	Total OPS	
Actual													
1996	94	0	94	0	448	40,239	363	41,050	54,528	411	54,939	95,989	13,204
1997	0	0	0	0	500	37,762	260	38,522	49,829	209	50,038	88,560	13,181
1998	0	0	0	0	911	38,958	315	40,184	48,840	60	48,900	89,084	16,092
1999	0	0	0	0	1,027	40,075	403	41,505	53,060	40	53,100	94,605	15,980
2000	0	0	0	0	1,652	37,688	478	39,818	56,077	274	56,351	96,169	15,351
Forecast													
2001	0	0	0	0	2,116	38,290	470	40,876	56,683	280	56,963	97,839	15,989
2002	0	0	0	0	2,116	38,769	470	41,355	56,919	280	57,199	98,554	16,092
2003	0	0	0	0	2,116	39,248	470	41,834	57,156	280	57,436	99,270	16,195
2005	0	0	0	0	2,116	40,207	470	42,793	57,630	280	57,910	100,703	16,400
2010	0	0	0	0	2,116	42,603	470	45,189	58,815	280	59,095	104,284	16,914
2015	0	0	0	0	2,116	45,000	470	47,586	60,000	280	60,280	107,866	17,429

Comments:

Forecast Prepared Before 00-11-07 and is under revision

Region State: AGL-IL **LOCID:** CGX Contract Tower

City: CHICAGO **Airport:** MERRILL C MEIGS **Based Aircraft:** 3

Year	Enplanements: Air Carrier	Enplanements: Commuter	Enplanements: Total	Itinerant Operations: Air Carrier	Itinerant Operations: AT & Comm	Itinerant Operations: GA	Itinerant Operations: Military	Itinerant Operations: Total	Local Operations: GA	Local Operations: Military	Local Operations: Total	Total OPS	Total Instrument Operations
Actual													
1996	0	21,045	21,045	0	4,021	43,976	545	48,542	4,419	552	4,971	53,513	18,267
1997	0	9,495	9,495	0	2,025	35,283	187	37,495	4,308	243	4,551	42,046	12,381
1998	0	11,685	11,685	0	2,877	38,590	182	41,649	3,327	78	3,405	45,054	19,079
1999	0	10,406	10,406	0	2,159	37,738	380	40,277	2,272	28	2,300	42,577	34,043
2000	0	9,448	9,448	0	2,110	36,484	104	38,698	1,028	12	1,040	39,738	20,368
Forecast													
2001	0	10,126	10,126	0	2,110	36,484	104	38,698	1,028	12	1,040	39,738	20,368
2002	0	10,126	10,126	0	2,110	36,484	104	38,698	1,028	12	1,040	39,738	20,368
2003	0	10,126	10,126	0	2,110	36,484	104	38,698	1,028	12	1,040	39,738	20,368
2005	0	10,126	10,126	0	2,110	36,484	104	38,698	1,028	12	1,040	39,738	20,368
2010	0	10,126	10,126	0	2,110	36,484	104	38,698	1,028	12	1,040	39,738	20,368
2015	0	10,126	10,126	0	2,110	36,484	104	38,698	1,028	12	1,040	39,738	20,368

Comments:

Region State: AGL-IL **LOCID:** DEC Contract Tower

City: DECATUR **Airport:** DECATUR **Based Aircraft:** 119

Year	Enplanements: Air Carrier	Enplanements: Commuter	Enplanements: Total	Itinerant Operations: Air Carrier	Itinerant Operations: AT & Comm	Itinerant Operations: GA	Itinerant Operations: Military	Itinerant Operations: Total	Local Operations: GA	Local Operations: Military	Local Operations: Total	Total OPS	Total Instrument Operations
Actual													
1996	0	26,730	26,730	84	8,907	18,981	2,944	30,916	14,826	3,951	18,777	49,693	17,380
1997	0	22,497	22,497	0	7,378	21,049	2,448	30,875	16,331	3,085	19,416	50,291	16,299
1998	381	18,056	18,437	0	4,773	24,521	3,391	32,685	16,386	4,046	20,432	53,117	16,123
1999	120	21,976	22,096	0	6,947	22,492	3,553	32,992	16,975	4,317	21,292	54,284	18,706
2000	0	18,246	18,246	104	4,999	22,180	2,806	30,089	18,930	4,551	23,481	53,570	15,024
Forecast													
2001	0	18,246	18,246	1	3,380	23,134	2,490	29,005	20,725	4,460	25,185	54,190	13,963
2002	0	18,246	18,246	0	3,380	23,573	2,490	29,443	21,119	4,460	25,579	55,022	14,145
2003	0	18,246	18,246	0	3,380	24,013	2,490	29,883	21,513	4,460	25,973	55,856	14,328
2005	0	18,246	18,246	0	3,380	24,893	2,490	30,763	22,301	4,460	26,761	57,524	14,693
2010	0	18,246	18,246	0	3,380	27,092	2,490	32,962	24,271	4,460	28,731	61,693	15,606
2015	0	18,246	18,246	0	3,380	29,291	2,490	35,161	26,241	4,460	30,701	65,862	16,519

Comments:

Forecast Prepared Before 6-21-09 and is under revision

Region State: AGL-IL **LOCID:** MWA Contract Tower

City: MARION **Airport:** WILLIAMSON COUNTY REGIONAL **Based Aircraft:** 51

	Enplanements			AIRCRAFT OPERATIONS									
				Itinerant Operations					Local Operations				Total Instrument Operations
Year	Air Carrier	Commuter	Total	Air Carrier	AT & Comm	GA	Military	Total	GA	Military	Total	Total OPS	
Actual													
1996	274	10,264	10,538	244	3,002	13,741	175	17,162	25,643	63	25,706	42,868	5,790
1997	897	11,313	12,210	33	2,746	17,687	123	20,589	33,068	28	33,096	53,685	5,225
1998	882	10,701	11,583	31	3,418	17,316	66	20,831	34,456	34	34,490	55,321	5,513
1999	254	9,792	10,046	17	5,026	14,673	53	19,769	35,764	60	35,824	55,593	5,706
2000	693	8,626	9,319	4	5,287	13,795	97	19,183	39,181	54	39,235	58,418	5,521
Forecast													
2001	683	8,626	9,309	4	5,375	13,773	97	19,249	39,090	54	39,144	58,393	5,584
2002	673	8,626	9,299	4	5,463	14,011	97	19,575	39,733	54	39,787	59,362	5,675
2003	673	8,626	9,299	4	5,551	14,249	97	19,901	40,376	54	40,430	60,331	5,766
2005	673	8,626	9,299	4	5,727	14,725	97	20,553	41,663	54	41,717	62,270	5,950
2010	673	8,626	9,299	4	6,168	15,916	97	22,185	44,879	54	44,933	67,118	6,406
2015	673	8,626	9,299	4	6,609	17,108	97	23,818	48,096	54	48,150	71,968	6,863

Comments: FORECAST FOR 1997 IS BASED ON OPERATIONS DATA THROUGH AUGUST 1997.

Region State: AGL-IN **LOCID:** GYY Contract Tower

City: GARY **Airport:** GARY/CHICAGO REGIONAL **Based Aircraft:** 77

	Enplanements			AIRCRAFT OPERATIONS									
				Itinerant Operations					Local Operations				Total Instrument Operations
Year	Air Carrier	Commuter	Total	Air Carrier	AT & Comm	GA	Military	Total	GA	Military	Total	Total OPS	
Actual													
1996	1,476	0	1,476	162	1,237	22,929	327	24,655	36,958	431	37,389	62,044	7,483
1997	2,178	0	2,178	140	508	23,731	340	24,719	36,194	551	36,745	61,464	7,101
1998	1,555	0	1,555	170	636	26,261	173	27,240	37,401	85	37,486	64,726	8,193
1999	2,351	0	2,351	231	718	20,608	422	21,979	27,720	412	28,132	50,111	7,067
2000	17,537	0	17,537	1,616	830	20,441	480	23,367	31,281	746	32,027	55,394	8,714
Forecast													
2001	18,189	0	18,189	1,347	680	20,187	532	22,746	27,961	773	28,734	51,480	7,890
2002	18,841	0	18,841	1,347	680	20,647	532	23,206	28,599	773	29,372	52,578	8,024
2003	19,494	0	19,494	1,347	680	21,108	532	23,667	29,237	773	30,010	53,677	8,158
2005	20,798	0	20,798	1,347	680	22,029	532	24,588	30,513	773	31,286	55,874	8,425
2010	24,060	0	24,060	1,347	680	24,332	532	26,891	33,703	773	34,476	61,367	9,093
2015	27,322	0	27,322	1,347	680	26,636	532	29,195	36,893	773	37,666	66,861	9,761

Comments:

Forecast Prepared Before 08-11-01 and is under revision

Region State: AGL-MI **LOCID:** BTL Contract Tower

City: BATTLE CREEK **Airport:** W K KELLOGG **Based Aircraft:** 116

	Enplanements			AIRCRAFT OPERATIONS									
				Itinerant Operations					Local Operations				Total Instrument Operations
Year	Air Carrier	Commuter	Total	Air Carrier	AT & Comm	GA	Military	Total	GA	Military	Total	Total OPS	
Actual													
1996	434	0	434	22	508	25,171	3,759	29,460	19,265	1,949	21,214	50,674	10,618
1997	330	0	330	32	511	33,281	3,485	37,309	37,639	1,408	39,047	76,356	11,667
1998	167	0	167	12	702	44,521	4,130	49,365	42,013	1,409	43,422	92,787	15,526
1999	486	0	486	24	794	50,756	3,471	55,045	49,977	968	50,945	105,990	16,862
2000	577	0	577	39	970	55,271	3,824	60,104	42,923	858	43,781	103,885	15,271
Forecast													
2001	570	0	570	39	970	55,424	3,824	60,257	43,153	858	44,011	104,268	15,322
2002	563	0	563	39	970	56,564	3,824	61,397	44,139	858	44,997	106,394	15,604
2003	563	0	563	39	970	57,705	3,824	62,538	45,125	858	45,983	108,521	15,887
2005	563	0	563	39	970	59,986	3,824	64,819	47,097	858	47,955	112,774	16,452
2010	563	0	563	39	970	65,690	3,824	70,523	52,028	858	52,886	123,409	17,866
2015	563	0	563	39	970	71,394	3,824	76,227	56,959	858	57,817	134,044	19,279

Comments: ATADS data shows air carrier operations.

Region State: AGL-MI **LOCID:** DET Contract Tower

City: DETROIT **Airport:** DETROIT CITY **Based Aircraft:** 194

	Enplanements			AIRCRAFT OPERATIONS									
				Itinerant Operations					Local Operations				Total Instrument Operations
Year	Air Carrier	Commuter	Total	Air Carrier	AT & Comm	GA	Military	Total	GA	Military	Total	Total OPS	
Actual													
1996	322	0	322	30	5,755	48,804	122	54,711	36,729	25	36,754	91,465	24,484
1997	15,135	0	15,135	1,272	5,645	48,458	90	55,465	39,045	31	39,076	94,541	25,389
1998	116,368	0	116,368	5,043	7,999	58,821	95	71,958	42,197	11	42,208	114,166	31,030
1999	167,634	0	167,634	8,804	9,550	87,251	836	106,441	41,248	36	41,284	147,725	34,332
2000	173,347	0	173,347	6,375	10,404	98,197	759	115,735	43,249	93	43,342	159,077	31,063
Forecast													
2001	0	0	0	274	8,065	69,989	817	79,145	33,780	30	33,810	112,955	18,714
2002	0	0	0	274	8,065	69,989	817	79,145	33,780	30	33,810	112,955	18,714
2003	0	0	0	274	8,065	69,989	817	79,145	33,780	30	33,810	112,955	18,714
2005	0	0	0	274	8,065	69,989	817	79,145	33,780	30	33,810	112,955	18,714
2010	0	0	0	274	8,065	69,989	817	79,145	33,780	30	33,810	112,955	18,714
2015	0	0	0	274	8,065	69,989	817	79,145	33,780	30	33,810	112,955	18,714

Comments:

Forecast Prepared Before 08-11-07 and is under revision

Region State: AGL-MI **LOCID:** JXN Contract Tower

City: JACKSON **Airport:** JACKSON COUNTY-REYNOLDS FIELD **Based Aircraft:** 105

	Enplanements			AIRCRAFT OPERATIONS									
				Itinerant Operations					Local Operations				Total Instrument Operations
Year	Air Carrier	Commuter	Total	Air Carrier	AT & Comm	GA	Military	Total	GA	Military	Total	Total OPS	
Actual													
1996	0	0	0	0	962	35,517	201	36,680	25,163	308	25,471	62,151	8,697
1997	0	0	0	0	789	32,497	285	33,571	22,238	258	22,496	56,067	8,657
1998	0	0	0	0	680	35,948	223	36,851	28,029	109	28,138	64,989	9,053
1999	0	0	0	0	592	40,024	234	40,850	28,114	90	28,204	69,054	7,856
2000	0	0	0	0	600	38,857	153	39,610	27,597	54	27,651	67,261	8,733
Forecast													
2001	0	0	0	0	600	38,797	153	39,550	27,533	54	27,587	67,137	8,718
2002	0	0	0	0	600	39,468	153	40,221	27,986	54	28,040	68,261	8,856
2003	0	0	0	0	600	40,139	153	40,892	28,439	54	28,493	69,385	8,993
2005	0	0	0	0	600	41,481	153	42,234	29,345	54	29,399	71,633	9,269
2010	0	0	0	0	600	44,836	153	45,589	31,610	54	31,664	77,253	9,957
2015	0	0	0	0	600	48,191	153	48,944	33,876	54	33,930	82,874	10,646

Comments:

Region State: AGL-MN **LOCID:** ANE Contract Tower

City: MINNEAPOLIS **Airport:** ANOKA COUNTY-BLAINE ARPT(JANES FIELD) **Based Aircraft:** 439

	Enplanements			AIRCRAFT OPERATIONS									
				Itinerant Operations					Local Operations				Total Instrument Operations
Year	Air Carrier	Commuter	Total	Air Carrier	AT & Comm	GA	Military	Total	GA	Military	Total	Total OPS	
Actual													
1996	0	0	0	0	2,500	81,400	150	84,050	111,600	0	111,600	195,650	0
1997	0	0	0	0	5,243	52,731	255	58,229	70,184	227	70,411	128,640	10,430
1998	0	0	0	0	5,362	54,315	285	59,962	74,860	225	75,085	135,047	11,809
1999	0	0	0	0	3,364	61,415	719	65,498	81,882	290	82,172	147,670	11,555
2000	0	0	0	0	3,077	72,457	187	75,721	90,278	249	90,527	166,248	12,073
Forecast													
2001	0	0	0	0	3,077	64,079	187	67,343	79,012	249	79,261	146,604	10,884
2002	0	0	0	0	3,077	64,920	187	68,184	80,049	249	80,298	148,482	10,998
2003	0	0	0	0	3,077	65,761	187	69,025	81,087	249	81,336	150,361	11,111
2005	0	0	0	0	3,077	67,444	187	70,708	83,162	249	83,411	154,119	11,339
2010	0	0	0	0	3,077	71,651	187	74,915	88,349	249	88,598	163,513	11,907
2015	0	0	0	0	3,077	75,859	187	79,123	93,537	249	93,786	172,909	12,476

Comments:

Forecast Prepared Before 00-11-09 and is under revision

Region State: AGL-ND **LOCID:** MOT Contract Tower

City: MINOT **Airport:** MINOT INTL **Based Aircraft:** 61

Year	Enplanements: Air Carrier	Enplanements: Commuter	Enplanements: Total	Itinerant Operations: Air Carrier	Itinerant Operations: AT & Comm	Itinerant Operations: GA	Itinerant Operations: Military	Itinerant Operations: Total	Local Operations: GA	Local Operations: Military	Local Operations: Total	Total OPS	Total Instrument Operations
Actual													
1996	70,211	8,341	78,552	1,804	6,224	11,148	222	19,398	8,821	1,552	10,373	29,771	10,409
1997	69,491	6,267	75,758	1,768	5,334	12,480	221	19,803	13,580	894	14,474	34,277	9,493
1998	67,686	3,005	70,691	1,651	6,007	12,242	342	20,242	14,673	1,098	15,771	36,013	10,664
1999	73,978	0	73,978	1,699	5,882	9,058	353	16,992	20,010	2,750	22,760	39,752	10,257
2000	69,976	0	69,976	1,692	6,237	9,488	381	17,798	22,718	2,028	24,746	42,544	10,204
Forecast													
2001	69,975	0	69,975	1,692	6,303	9,298	381	17,674	22,666	2,028	24,694	42,368	10,236
2002	69,975	0	69,975	1,692	6,370	9,298	381	17,741	23,038	2,028	25,066	42,807	10,324
2003	69,975	0	69,975	1,692	6,437	9,298	381	17,808	23,411	2,028	25,439	43,247	10,413
2005	69,975	0	69,975	1,692	6,571	9,298	381	17,942	24,157	2,028	26,185	44,127	10,590
2010	69,974	0	69,974	1,692	6,905	9,298	381	18,276	26,022	2,028	28,050	46,326	11,031
2015	69,974	0	69,974	1,692	7,240	9,298	381	18,611	27,887	2,028	29,915	48,526	11,473

Comments:

Region State: AGL-OH **LOCID:** LUK Contract Tower

City: CINCINNATI **Airport:** CINCINNATI MUNI AIRPORT LUNKEN FIELD **Based Aircraft:** 258

Year	Enplanements: Air Carrier	Enplanements: Commuter	Enplanements: Total	Itinerant Operations: Air Carrier	Itinerant Operations: AT & Comm	Itinerant Operations: GA	Itinerant Operations: Military	Itinerant Operations: Total	Local Operations: GA	Local Operations: Military	Local Operations: Total	Total OPS	Total Instrument Operations
Actual													
1996	170	30	200	0	2,915	66,778	561	70,254	47,339	157	47,496	117,750	37,946
1997	43	0	43	0	4,590	65,806	459	70,855	45,184	88	45,272	116,127	38,465
1998	0	0	0	0	6,269	64,607	355	71,231	47,320	28	47,348	118,579	47,199
1999	0	0	0	0	7,933	66,378	492	74,803	43,570	98	43,668	118,471	44,310
2000	125	0	125	5	8,921	69,297	302	78,525	50,886	72	50,958	129,483	45,772
Forecast													
2001	123	0	123	5	8,921	69,189	302	78,417	50,769	72	50,841	129,258	45,709
2002	121	0	121	5	8,921	70,385	302	79,613	51,604	72	51,676	131,289	46,274
2003	121	0	121	5	8,921	71,582	302	80,810	52,439	72	52,511	133,321	46,839
2005	121	0	121	5	8,921	73,975	302	83,203	54,110	72	54,182	137,385	47,969
2010	121	0	121	5	8,921	79,959	302	89,187	58,287	72	58,359	147,546	50,794
2015	121	0	121	5	8,921	85,943	302	95,171	62,464	72	62,536	157,707	53,618

Comments:

Forecast Prepared Before 60-11-07 and is under revision

Region State: AGL-OH **LOCID:** BKL Contract Tower

City: CLEVELAND **Airport:** BURKE LAKEFRONT **Based Aircraft:** 72

	Enplanements			AIRCRAFT OPERATIONS									
				Itinerant Operations					Local Operations				Total Instrument Operations
Year	Air Carrier	Commuter	Total	Air Carrier	AT & Comm	GA	Military	Total	GA	Military	Total	Total OPS	
Actual													
1996	314	0	314	136	13,423	30,930	421	44,910	17,088	168	17,256	62,166	26,688
1997	287	19	306	133	14,171	33,203	349	47,856	19,922	206	20,128	67,984	27,916
1998	728	0	728	29	6,984	45,981	308	53,302	33,043	116	33,159	86,461	21,385
1999	486	0	486	102	6,360	45,444	634	52,540	30,926	276	31,202	83,742	20,123
2000	420	0	420	106	8,092	53,037	566	61,801	37,514	743	38,257	100,058	21,448
Forecast													
2001	420	0	420	86	9,288	51,139	616	61,129	38,867	725	39,592	100,721	22,223
2002	420	0	420	86	9,387	52,372	616	62,461	39,804	725	40,529	102,990	22,659
2003	420	0	420	86	9,486	53,606	616	63,794	40,742	725	41,467	105,261	23,096
2005	420	0	420	86	9,684	56,073	616	66,459	42,617	725	43,342	109,801	23,969
2010	420	0	420	86	10,180	62,240	616	73,122	47,304	725	48,029	121,151	26,151
2015	420	0	420	86	10,676	68,408	616	79,786	51,992	725	52,717	132,503	28,334

Comments:

Region State: AGL-OH **LOCID:** CGF Contract Tower

City: CLEVELAND **Airport:** CUYAHOGA COUNTY **Based Aircraft:** 158

	Enplanements			AIRCRAFT OPERATIONS									
				Itinerant Operations					Local Operations				Total Instrument Operations
Year	Air Carrier	Commuter	Total	Air Carrier	AT & Comm	GA	Military	Total	GA	Military	Total	Total OPS	
Actual													
1996	0	0	0	0	2,448	46,799	140	49,387	18,788	0	18,788	68,175	19,154
1997	0	4	4	0	2,773	46,553	88	49,414	20,321	0	20,321	69,735	19,576
1998	0	0	0	0	2,605	50,062	64	52,731	24,288	2	24,290	77,021	21,660
1999	0	0	0	0	3,943	48,138	46	52,127	22,846	0	22,846	74,973	20,133
2000	0	0	0	0	8,141	44,221	45	52,407	13,338	4	13,342	65,749	22,617
Forecast													
2001	0	0	0	0	8,141	44,153	45	52,339	13,307	4	13,311	65,650	22,588
2002	0	0	0	0	8,141	44,916	45	53,102	13,525	4	13,529	66,631	22,880
2003	0	0	0	0	8,141	45,680	45	53,866	13,744	4	13,748	67,614	23,172
2005	0	0	0	0	8,141	47,207	45	55,393	14,182	4	14,186	69,579	23,758
2010	0	0	0	0	8,141	51,025	45	59,211	15,277	4	15,281	74,492	25,221
2015	0	0	0	0	8,141	54,844	45	63,030	16,372	4	16,376	79,406	26,685

Comments:

Forecast Prepared Before 08-11-07 and is under revision

Region State: AGL-OH **LOCID:** OSU Contract Tower

City: COLUMBUS **Airport:** OHIO STATE UNIVERSITY **Based Aircraft:** 218

	Enplanements			AIRCRAFT OPERATIONS									
				Itinerant Operations					Local Operations				Total Instrument Operations
Year	Air Carrier	Commuter	Total	Air Carrier	AT & Comm	GA	Military	Total	GA	Military	Total	Total OPS	
Actual													
1996	0	0	0	0	1,767	56,095	256	58,118	50,294	92	50,386	108,504	21,580
1997	0	0	0	10	2,159	57,664	372	60,205	49,002	88	49,090	109,295	21,795
1998	0	0	0	0	1,872	70,322	423	72,617	53,752	22	53,774	126,391	22,987
1999	0	0	0	0	2,317	65,992	354	68,663	55,251	14	55,265	123,928	23,783
2000	0	0	0	0	2,816	63,393	268	66,477	54,929	0	54,929	121,406	23,049
Forecast													
2001	0	0	0	0	2,816	54,724	268	57,808	41,596	0	41,596	99,404	19,280
2002	0	0	0	0	2,816	54,724	268	57,808	41,596	0	41,596	99,404	19,280
2003	0	0	0	0	2,816	54,724	268	57,808	41,596	0	41,596	99,404	19,280
2005	0	0	0	0	2,816	54,724	268	57,808	41,596	0	41,596	99,404	19,280
2010	0	0	0	0	2,816	54,724	268	57,808	41,596	0	41,596	99,404	19,280
2015	0	0	0	0	2,816	54,724	268	57,808	41,596	0	41,596	99,404	19,280

Comments:

Region State: AGL-OH **LOCID:** TZR Contract Tower

City: COLUMBUS **Airport:** BOLTON FIELD **Based Aircraft:** 126

	Enplanements			AIRCRAFT OPERATIONS									
				Itinerant Operations					Local Operations				Total Instrument Operations
Year	Air Carrier	Commuter	Total	Air Carrier	AT & Comm	GA	Military	Total	GA	Military	Total	Total OPS	
Actual													
1996	0	0	0	0	561	39,371	461	40,393	39,858	116	39,974	80,367	0
1997	0	0	0	0	567	40,022	461	41,050	40,518	116	40,634	81,684	0
1998	0	0	0	0	573	40,705	461	41,739	41,210	116	41,326	83,065	0
1999	0	0	0	0	1,589	37,663	473	39,725	38,289	0	38,289	78,014	0
2000	0	0	0	0	830	28,955	82	29,867	39,815	96	39,911	69,778	4,678
Forecast													
2001	0	0	0	0	543	23,730	132	24,405	40,061	108	40,169	64,574	4,097
2002	0	0	0	0	543	23,730	132	24,405	40,061	108	40,169	64,574	4,097
2003	0	0	0	0	543	23,730	132	24,405	40,061	108	40,169	64,574	4,097
2005	0	0	0	0	543	23,730	132	24,405	40,061	108	40,169	64,574	4,097
2010	0	0	0	0	543	23,730	132	24,405	40,061	108	40,169	64,574	4,097
2015	0	0	0	0	543	23,730	132	24,405	40,061	108	40,169	64,574	4,097

Comments: BECOMES A FEDERAL CONTRACT TOWER MAY 2000. OPERATIONS LEVELS ESTIMATED FOR 2000 BASED ON PART YEAR DATA AS REPORTED.

Forecast Prepared Before 00-11-07 and is under revision

Region State: AGL-SD **LOCID:** RAP Contract Tower

City: RAPID CITY **Airport:** RAPID CITY REGIONAL **Based Aircraft:** 113

	Enplanements			AIRCRAFT OPERATIONS									
				Itinerant Operations					Local Operations				Total Instrument Operations
Year	Air Carrier	Commuter	Total	Air Carrier	AT & Comm	GA	Military	Total	GA	Military	Total	Total OPS	
Actual													
1996	80,655	104,144	184,799	2,073	11,361	20,595	2,680	36,709	16,610	2,047	18,657	55,366	20,883
1997	74,239	96,260	170,499	2,312	12,110	21,739	1,973	38,134	15,359	1,416	16,775	54,909	22,391
1998	100,088	68,983	169,071	2,767	11,410	23,274	1,869	39,320	16,663	2,163	18,826	58,146	22,990
1999	152,781	42,108	194,889	3,583	12,251	21,656	2,177	39,667	17,660	1,996	19,656	59,323	24,921
2000	162,544	33,787	196,331	3,781	12,362	23,238	2,295	41,676	15,617	1,823	17,440	59,116	24,506
Forecast													
2001	162,187	34,274	196,461	3,830	12,362	23,022	2,295	41,509	15,581	1,823	17,404	58,913	24,500
2002	163,855	34,564	198,419	3,879	12,362	23,249	2,295	41,785	15,837	1,823	17,660	59,445	24,654
2003	167,419	34,854	202,273	3,929	12,362	23,476	2,295	42,062	16,093	1,823	17,916	59,978	24,808
2005	174,548	35,434	209,982	4,027	12,362	23,930	2,295	42,614	16,606	1,823	18,429	61,043	25,117
2010	192,371	36,884	229,255	4,274	12,362	25,065	2,295	43,996	17,888	1,823	19,711	63,707	25,889
2015	210,194	38,334	248,528	4,521	12,362	26,200	2,295	45,378	19,171	1,823	20,994	66,372	26,661

Comments:

Region State: AGL-WI **LOCID:** ATW Contract Tower

City: APPLETON **Airport:** OUTAGAMIE COUNTY REGIONAL **Based Aircraft:** 73

	Enplanements			AIRCRAFT OPERATIONS									
				Itinerant Operations					Local Operations				Total Instrument Operations
Year	Air Carrier	Commuter	Total	Air Carrier	AT & Comm	GA	Military	Total	GA	Military	Total	Total OPS	
Actual													
1996	128,307	80,406	208,713	7,763	10,181	28,418	48	46,410	17,743	42	17,785	64,195	29,537
1997	140,299	94,957	235,256	8,417	12,271	24,520	14	45,222	13,126	20	13,146	58,368	31,317
1998	139,951	121,643	261,594	7,593	15,553	24,630	30	47,806	14,660	70	14,730	62,536	34,763
1999	140,846	124,940	265,786	8,314	16,217	23,769	29	48,329	12,608	87	12,695	61,024	35,493
2000	129,060	130,121	259,181	8,352	17,176	25,056	49	50,633	15,319	110	15,429	66,062	36,004
Forecast													
2001	128,299	137,530	265,829	8,441	17,867	24,684	49	51,041	15,236	110	15,346	66,387	36,656
2002	128,690	149,082	277,772	8,531	18,559	24,802	49	51,941	15,439	110	15,549	67,490	37,515
2003	130,713	160,634	291,347	8,620	19,250	24,920	49	52,839	15,642	110	15,752	68,591	38,374
2005	134,759	183,739	318,498	8,800	20,633	25,156	49	54,638	16,048	110	16,158	70,796	40,091
2010	144,875	241,501	386,376	9,248	24,091	25,747	49	59,135	17,064	110	17,174	76,309	44,386
2015	154,992	299,263	454,255	9,696	27,549	26,338	49	63,632	18,080	110	18,190	81,822	48,680

Comments:

Forecast Prepared Before 00-11-01 and under revision

Region State: AGL-WI **LOCID:** JVL Contract Tower

City: JANESVILLE **Airport:** ROCK COUNTY **Based Aircraft:** 132

	Enplanements			AIRCRAFT OPERATIONS									
				Itinerant Operations					Local Operations				Total Instrument Operations
Year	Air Carrier	Commuter	Total	Air Carrier	AT & Comm	GA	Military	Total	GA	Military	Total	Total OPS	
Actual													
1996	0	0	0	251	5,276	39,850	410	45,787	26,962	406	27,368	73,155	10,607
1997	0	0	0	256	7,153	46,939	242	54,590	33,756	275	34,031	88,621	10,719
1998	0	0	0	367	6,653	40,345	360	47,725	24,550	187	24,737	72,462	10,749
1999	0	0	0	946	10,553	45,998	522	58,019	32,626	218	32,844	90,863	12,104
2000	49	0	49	906	8,200	40,768	325	50,199	25,458	118	25,576	75,775	11,344
Forecast													
2001	49	0	49	691	6,149	40,572	135	47,547	31,703	132	31,835	79,382	10,161
2002	49	0	49	715	6,374	40,914	135	48,138	31,970	132	32,102	80,240	10,383
2003	49	0	49	739	6,599	41,256	135	48,729	32,237	132	32,369	81,098	10,605
2005	49	0	49	788	7,049	41,940	135	49,912	32,771	132	32,903	82,815	11,049
2010	49	0	49	909	8,174	43,650	135	52,868	34,107	132	34,239	87,107	12,157
2015	49	0	49	1,031	9,300	45,360	135	55,826	35,444	132	35,576	91,402	13,267

Comments:

Region State: AGL-WI **LOCID:** ENW Contract Tower

City: KENOSHA **Airport:** KENOSHA REGIONAL **Based Aircraft:** 262

	Enplanements			AIRCRAFT OPERATIONS									
				Itinerant Operations					Local Operations				Total Instrument Operations
Year	Air Carrier	Commuter	Total	Air Carrier	AT & Comm	GA	Military	Total	GA	Military	Total	Total OPS	
Actual													
1996	0	0	0	0	122	47,243	197	47,562	20,343	20	20,363	67,925	7,607
1997	0	0	0	0	220	60,503	88	60,811	23,016	8	23,024	83,835	9,289
1998	0	0	0	4	925	54,004	58	54,991	22,186	0	22,186	77,177	10,164
1999	0	0	0	13	1,507	53,957	117	55,594	27,480	0	27,480	83,074	10,945
2000	0	0	0	24	1,414	56,635	74	58,147	34,562	80	34,642	92,789	12,602
Forecast													
2001	0	0	0	24	1,672	56,361	74	58,131	34,375	80	34,455	92,586	12,771
2002	0	0	0	24	1,931	57,142	74	59,171	34,833	80	34,913	94,084	13,153
2003	0	0	0	24	2,190	57,923	74	60,211	35,291	80	35,371	95,582	13,534
2005	0	0	0	24	2,707	59,486	74	62,291	36,208	80	36,288	98,579	14,296
2010	0	0	0	24	4,000	63,393	74	67,491	38,500	80	38,580	106,071	16,201
2015	0	0	0	24	5,294	67,301	74	72,693	40,793	80	40,873	113,566	18,107

Comments:

Forecast Prepared Before 00-11-09 and is under revision

Region State: AGL-WI **LOCID:** LSE Contract Tower

City: LA CROSSE **Airport:** LA CROSSE MUNI **Based Aircraft:** 99

	Enplanements			AIRCRAFT OPERATIONS									
				Itinerant Operations					Local Operations				
Year	Air Carrier	Commuter	Total	Air Carrier	AT & Comm	GA	Military	Total	GA	Military	Total	Total OPS	Total Instrument Operations
Actual													
1996	50,981	63,649	114,630	2,208	9,352	16,529	748	28,837	12,648	425	13,073	41,910	16,172
1997	48,940	58,166	107,106	2,114	9,199	17,878	343	29,534	12,458	395	12,853	42,387	16,855
1998	25,707	87,818	113,525	1,526	9,475	20,579	546	32,126	12,783	362	13,145	45,271	16,199
1999	25,236	89,955	115,191	1,599	9,547	18,772	727	30,645	13,964	642	14,606	45,251	16,126
2000	23,946	87,894	111,840	1,953	9,644	18,157	675	30,429	15,447	873	16,320	46,749	16,306
Forecast													
2001	23,590	90,629	114,219	1,953	9,841	18,129	675	30,598	15,411	873	16,284	46,882	16,475
2002	23,240	94,193	117,433	1,953	10,038	18,442	675	31,108	15,664	873	16,537	47,645	16,742
2003	23,241	97,757	120,998	1,953	10,235	18,756	675	31,619	15,918	873	16,791	48,410	17,011
2005	23,243	104,885	128,128	1,953	10,630	19,383	675	32,641	16,425	873	17,298	49,939	17,547
2010	23,248	122,706	145,954	1,953	11,616	20,950	675	35,194	17,693	873	18,566	53,760	18,889
2015	23,253	140,528	163,781	1,953	12,602	22,518	675	37,748	18,962	873	19,835	57,583	20,230

Comments:

Region State: AGL-WI **LOCID:** MWC Contract Tower

City: MILWAUKEE **Airport:** LAWRENCE J TIMMERMAN **Based Aircraft:** 127

	Enplanements			AIRCRAFT OPERATIONS									
				Itinerant Operations					Local Operations				
Year	Air Carrier	Commuter	Total	Air Carrier	AT & Comm	GA	Military	Total	GA	Military	Total	Total OPS	Total Instrument Operations
Actual													
1996	0	0	0	0	158	39,054	340	39,552	38,107	206	38,313	77,865	6,779
1997	0	0	0	173	45	50,901	24	51,143	36,897	48	36,945	88,088	8,184
1998	0	0	0	0	67	52,971	29	53,067	28,904	38	28,942	82,009	8,407
1999	0	0	0	0	236	62,757	21	63,014	16,965	18	16,983	79,997	7,637
2000	0	0	0	0	343	64,338	29	64,710	14,651	18	14,669	79,379	7,140
Forecast													
2001	0	0	0	0	343	64,001	29	64,373	14,287	18	14,305	78,678	7,077
2002	0	0	0	0	343	64,865	29	65,237	14,222	18	14,240	79,477	7,149
2003	0	0	0	0	343	65,730	29	66,102	14,157	18	14,175	80,277	7,221
2005	0	0	0	0	343	67,459	29	67,831	14,027	18	14,045	81,876	7,364
2010	0	0	0	0	343	71,782	29	72,154	13,702	18	13,720	85,874	7,724
2015	0	0	0	0	343	76,105	29	76,477	13,378	18	13,396	89,873	8,083

Comments:

Forecast Prepared Before 08-11-07 and under revision

Region State: AGL-WI **LOCID:** CWA Contract Tower

City: MOSINEE **Airport:** CENTRAL WISCONSIN **Based Aircraft:** 49

	Enplanements			AIRCRAFT OPERATIONS									Total Instrument Operations
				Itinerant Operations					Local Operations				
Year	Air Carrier	Commuter	Total	Air Carrier	AT & Comm	GA	Military	Total	GA	Military	Total	Total OPS	
Actual													
1996	5,522	117,834	123,356	9,180	9,591	11,837	742	31,350	10,206	1,480	11,686	43,036	21,968
1997	16,789	111,073	127,862	10,256	10,189	10,827	720	31,992	7,300	1,362	8,662	40,654	23,916
1998	4,271	143,351	147,622	13,068	8,059	9,740	690	31,557	5,554	1,024	6,578	38,135	23,990
1999	4,020	144,120	148,140	8,601	11,491	9,694	690	30,476	6,408	1,014	7,422	37,898	23,075
2000	24,495	106,316	130,811	817	17,376	10,393	595	29,181	8,520	1,252	9,772	38,953	21,155
Forecast													
2001	24,218	109,712	133,930	817	17,870	10,185	595	29,467	8,350	1,252	9,602	39,069	21,569
2002	24,032	114,189	138,221	817	18,365	10,185	595	29,962	8,350	1,252	9,602	39,564	22,048
2003	24,188	118,666	142,854	817	18,860	10,185	595	30,457	8,350	1,252	9,602	40,059	22,527
2005	24,501	127,620	152,121	817	19,850	10,185	595	31,447	8,350	1,252	9,602	41,049	23,485
2010	25,283	150,006	175,289	817	22,324	10,185	595	33,921	8,350	1,252	9,602	43,523	25,878
2015	26,066	172,392	198,458	817	24,799	10,185	595	36,396	8,350	1,252	9,602	45,998	28,273

Comments:

Region State: AGL-WI **LOCID:** OSH Contract Tower

City: OSHKOSH **Airport:** WITTMAN REGIONAL **Based Aircraft:** 169

	Enplanements			AIRCRAFT OPERATIONS									Total Instrument Operations
				Itinerant Operations					Local Operations				
Year	Air Carrier	Commuter	Total	Air Carrier	AT & Comm	GA	Military	Total	GA	Military	Total	Total OPS	
Actual													
1996	784	9,117	9,901	18	4,359	43,695	563	48,635	35,691	1,025	36,716	85,351	11,140
1997	485	4,895	5,380	7	2,907	58,101	585	61,600	43,132	1,119	44,251	105,851	10,332
1998	511	4,450	4,961	13	3,521	31,428	648	35,610	51,282	800	52,082	87,692	9,480
1999	375	4,132	4,507	106	3,075	52,246	1,089	56,516	53,833	1,266	55,099	111,615	9,815
2000	1,053	2,618	3,671	30	1,935	49,182	711	51,858	57,229	831	58,060	109,918	8,816
Forecast													
2001	1,037	2,670	3,707	30	1,935	48,725	711	51,401	57,097	831	57,928	109,329	8,781
2002	1,021	2,722	3,743	30	1,935	49,205	711	51,881	58,036	831	58,867	110,748	8,866
2003	1,021	2,774	3,795	30	1,935	49,686	711	52,362	58,976	831	59,807	112,169	8,951
2005	1,021	2,878	3,899	30	1,935	50,647	711	53,323	60,855	831	61,686	115,009	9,121
2010	1,021	3,138	4,159	30	1,935	53,050	711	55,726	65,553	831	66,384	122,110	9,547
2015	1,021	3,399	4,420	30	1,935	55,453	711	58,129	70,251	831	71,082	129,211	9,972

Comments: SITE OF EXPERIMENTAL AIRCRAFT ASSOCIATION (EAA) FLY-IN. (NEW METHODOLOGY USED TO ESTIMATE GA OPERATIONS DURING FLY-IN STARTING IN

Forecast Prepared Before 00-11-07 and is under revision

Region State: AGL-WI **LOCID:** UES Contract Tower

City: WAUKESHA **Airport:** WAUKESHA COUNTY **Based Aircraft:** 215

	Enplanements			AIRCRAFT OPERATIONS									
				Itinerant Operations					Local Operations				Total Instrument Operations
Year	Air Carrier	Commuter	Total	Air Carrier	AT & Comm	GA	Military	Total	GA	Military	Total	Total OPS	
Actual													
1996	0	0	0	0	2,189	43,885	1,085	47,159	28,120	32	28,152	75,311	0
1997	0	0	0	0	2,184	50,455	90	52,729	33,936	0	33,936	86,665	0
1998	0	0	0	0	2,184	50,455	90	52,729	33,936	0	33,936	86,665	0
1999	0	0	0	0	2,238	50,495	38	52,771	51,277	10	51,287	104,058	13,108
2000	0	0	0	0	2,026	47,827	58	49,911	43,903	14	43,917	93,828	12,004
Forecast													
2001	0	0	0	0	1,604	49,877	54	51,535	45,240	40	45,280	96,815	11,996
2002	0	0	0	0	1,696	51,212	54	52,962	46,512	40	46,552	99,514	12,368
2003	0	0	0	0	1,789	52,547	54	54,390	47,785	40	47,825	102,215	12,741
2005	0	0	0	0	1,974	55,218	54	57,246	50,330	40	50,370	107,616	13,488
2010	0	0	0	0	2,437	61,895	54	64,386	56,692	40	56,732	121,118	15,352
2015	0	0	0	0	2,900	68,573	54	71,527	63,055	40	63,095	134,622	17,218

Comments:

Forecast Prepared Before 09-11-01 and is under revision

Table AGL-7.
Instrument Operations by Service Provider

	Loc ID	Facility Type	Facility Name, City	1995	2000	2001	2002	2005	2010	2015
*	AZO	Radar Tower	KALAMAZOO/BATTLE CREEK INTERNATIONAL,	126,322	167,475	169,755	172,661	181,113	196,877	212,844
	BTL	Contract Tower	W K KELLOGG, Battle Creek	10,446	15,271	15,322	15,604	16,452	17,866	19,279
			Local Tower and Other:,	115,876	152,204	154,433	157,057	164,661	179,011	193,565
*	BIS	Radar Tower	BISMARCK MUNI, Bismarck	31,493	26,850	26,526	26,951	28,231	30,391	32,560
*	C90	Tracon, Rapcon,	CHICAGO O'HARE TRACON, Chicago	1,254,898	1,400,406	1,426,614	1,453,233	1,537,132	1,684,104	1,838,327
	ARR	VFR Tower	AURORA MUNI, Chicago/aurora	8,047	8,239	8,199	8,302	8,611	9,126	9,641
	CGX	Contract Tower	MERRILL C MEIGS, Chicago	0	20,368	20,368	20,368	20,368	20,368	20,368
	DPA	VFR Tower	DUPAGE, Chicago/west Chicago/	22,904	33,726	33,655	34,177	35,746	38,360	40,975
	GYY	Contract Tower	GARY/CHICAGO REGIONAL, Gary	6,234	8,714	7,890	8,024	8,425	9,093	9,761
	MDW	Limited Radar	CHICAGO MIDWAY, Chicago	287,069	338,886	317,620	325,247	353,757	401,865	450,491
	ORD	Limited Radar	CHICAGO O'HARE INTL, Chicago	875,588	906,338	923,445	929,107	970,454	1,039,367	1,108,282
	PWK	VFR Tower	PALWAUKEE MUNI, Chicago/prospect Hgts/whee	37,454	44,689	42,273	42,734	44,118	46,424	48,730
	UGN	Contract Tower	WAUKEGAN REGIONAL, Chicago/waukegan	13,218	15,351	15,989	16,092	16,400	16,914	17,429
			Other Airports:,	4,384	24,095	57,175	69,182	79,253	102,587	132,650
*	CAK	Radar Tower	AKRON-CANTON REGIONAL, Akron	157,699	201,146	204,064	207,659	217,561	235,551	254,290
*	CLE	Radar Tower	CLEVELAND-HOPKINS INTL, Cleveland	363,180	432,279	444,703	457,105	494,955	559,248	624,424
	BKL	Contract Tower	BURKE LAKEFRONT, Cleveland	27,759	21,448	22,223	22,659	23,969	26,151	28,334
	CGF	Contract Tower	CUYAHOGA COUNTY, Cleveland	18,647	22,617	22,588	22,880	23,758	25,221	26,685
			Local Tower and Other:,	316,774	388,214	399,892	411,566	447,228	507,876	569,405
*	CMH	Radar Tower	PORT COLUMBUS INTL, Columbus	329,466	395,822	403,963	412,537	436,896	480,477	523,670
	OSU	Contract Tower	OHIO STATE UNIVERSITY, Columbus	22,046	23,049	19,280	19,280	19,280	19,280	19,280
	TZR	Contract Tower	BOLTON FIELD, Columbus	0	4,678	4,097	4,097	4,097	4,097	4,097
			Local Tower and Other:,	307,420	368,095	380,586	389,160	413,519	457,100	500,293
*	CMI	Radar Tower	UNIVERSITY OF ILLINOIS-WILLARD,	130,843	125,510	119,918	121,535	126,820	136,507	146,829
	DEC	Contract Tower	DECATUR, Decatur	17,258	15,024	13,963	14,145	14,693	15,606	16,519
			Local Tower and Other:,	113,585	110,486	105,955	107,390	112,127	120,901	130,310

Notes: The first facility listed is instrument operations service provider; For TRACONs, miscelaneous service is to non-FAA facilities; For radar towers, non-FAA facilities are included with local tower services. Instrument operations to airports served by the approach control facility may not total the number of operations reported by a TRACON or tower due to the complexities in the airspace system.

Table AGL-7.
Instrument Operations by Service Provider

	Loc ID	Facility Type	Facility Name, City	1995	2000	2001	2002	2005	2010	2015
*	D21	Tracon, Rapcon,	DETROIT METRO WAYNE TRACON, Detroit	695,961	781,994	767,043	782,780	856,981	984,137	1,113,346
	ARB	VFR Tower	ANN ARBOR MUNI, Ann Arbor	5,560	4,889	4,873	4,936	5,125	5,439	5,754
	DET	Contract Tower	DETROIT CITY, Detroit	27,674	31,063	18,714	18,714	18,714	18,714	18,714
	DTW	Limited Radar	DETROIT METROPOLITAN WAYNE COUNTY, Detroit	501,399	561,139	525,821	536,900	595,751	693,836	791,921
	PTK	VFR Tower	OAKLAND COUNTY INTERNATIONAL, Pontiac	52,190	67,713	66,624	67,538	70,282	74,854	79,427
	YIP	VFR Tower	WILLOW RUN, Detroit	53,888	64,152	63,906	64,104	64,698	65,687	66,677
			Other Airports:,	55,250	53,038	87,105	90,588	102,411	125,607	150,853
*	DAY	Radar Tower	JAMES M COX DAYTON INTL, Dayton	339,373	384,931	380,751	387,527	409,658	449,577	492,954
*	DLH	Radar Tower	DULUTH INTL, Duluth	39,869	39,810	40,310	40,909	42,879	46,382	50,204
*	EVV	Radar Tower	EVANSVILLE REGIONAL, Evansville	116,403	132,275	128,317	130,718	138,383	151,862	165,899
	OWB	Contract Tower	OWENSBORO-DAVIESS COUNTY, Owensboro	11,573	14,859	14,562	14,722	15,210	16,020	16,812
			Local Tower and Other:,	104,830	117,416	113,755	115,996	123,173	135,842	149,087
*	FAR	Radar Tower	HECTOR INTL, Fargo	68,415	78,538	78,402	79,613	83,267	89,637	96,150
*	FNT	Radar Tower	BISHOP INTERNATIONAL, Flint	114,373	136,786	138,340	140,813	148,140	161,169	174,232
*	FSD	Radar Tower	JOE FOSS FIELD, Sioux Falls	57,790	67,241	68,089	69,299	72,930	79,056	85,201
*	FWA	Radar Tower	FORT WAYNE INTERNATIONAL, Fort Wayne	150,494	181,581	169,334	172,089	180,970	196,764	213,447
*	GRB	Radar Tower	AUSTIN STRAUBEL INTERNATIONAL, Green Bay	122,375	147,809	147,373	150,081	158,095	173,627	190,142
	ATW	Contract Tower	OUTAGAMIE COUNTY REGIONAL, Appleton	29,914	36,004	36,656	37,515	40,091	44,386	48,680
			Local Tower and Other:,	92,461	111,805	110,717	112,566	118,004	129,241	141,462
*	GRR	Radar Tower	KENT COUNTY INT'L, Grand Rapids	177,705	184,890	188,140	192,382	205,004	227,026	249,181
*	HUF	Radar Tower	TERRE HAUTE INTERNATIONAL, Terre Haute	92,495	78,984	79,993	81,968	87,129	96,559	106,722
	BMG	Non-FAA Facility	MONROE COUNTY, Bloomington	7,435	0	0	0	0	0	0
			Local Tower and Other:,	85,060	78,984	79,993	81,968	87,129	96,559	106,722

Notes: The first facility listed is instrument operations service provider; For TRACONs, miscelaneous service is to non-FAA facilities; For radar towers, non-FAA facilities are included with local tower services. Instrument operations to airports served by the approach control facility may not total the number of operations reported by a TRACON or tower due to the complexities in the airspace system.

Table AGL-7.
Instrument Operations by Service Provider

	Loc ID	Facility Type	Facility Name, City	1995	2000	2001	2002	2005	2010	2015
*	IND	Radar Tower	INDIANAPOLIS INTL, Indianapolis	337,447	363,837	370,363	367,601	389,772	427,877	467,046
*	LAN	Radar Tower	CAPITAL CITY, Lansing	168,166	230,436	234,327	238,916	252,302	276,997	302,003
	JXN	Contract Tower	JACKSON COUNTY-REYNOLDS FIELD, Jackson	8,424	8,733	8,718	8,856	9,269	9,957	10,646
			Local Tower and Other:,	159,742	221,703	225,609	230,060	243,033	267,040	291,357
*	M98	Tracon, Rapcon,	MINNEAPOLIS-ST PAUL TRACON, Minneapolis-st Paul	613,523	707,078	728,298	749,439	813,852	921,132	1,028,790
	ANE	Contract Tower	ANOKA COUNTY-BLAINE ARPT(JANES FIELD),	0	12,073	10,884	10,998	11,339	11,907	12,476
	FCM	VFR Tower	FLYING CLOUD, Minneapolis	23,643	28,483	26,161	26,527	27,626	29,458	31,289
	MIC	VFR Tower	CRYSTAL, Minneapolis	6,574	6,483	5,790	5,885	6,170	6,646	7,122
	MSP	Limited Radar	MINNEAPOLIS-ST PAUL INTL/WOLD-CHAMBERLAIN/,	493,303	544,089	507,687	515,904	560,762	635,811	711,113
	STP	VFR Tower	ST PAUL DOWNTOWN HOLMAN FLD, St Paul	26,250	50,644	50,563	51,310	53,551	57,286	61,022
			Other Airports:,	63,753	65,306	127,213	138,815	154,404	180,024	205,768
*	MBS	Radar Tower	MBS INTERNATIONAL, Saginaw	95,529	119,960	127,772	130,296	138,037	152,282	167,357
*	MFD	Radar Tower	MANSFIELD LAHM MUNI, Mansfield	55,837	62,690	61,882	62,743	65,502	70,722	76,401
*	MKE	Radar Tower	GENERAL MITCHELL INTERNATIONAL, Milwaukee	313,839	345,123	352,957	361,178	385,008	426,881	468,646
	ENW	Contract Tower	KENOSHA REGIONAL, Kenosha	10,158	12,602	12,771	13,153	14,296	16,201	18,107
	MWC	Contract Tower	LAWRENCE J TIMMERMAN, Milwaukee	7,893	7,140	7,077	7,149	7,364	7,724	8,083
	UES	Contract Tower	WAUKESHA COUNTY, Waukesha	0	12,004	11,996	12,368	13,488	15,352	17,218
			Local Tower and Other:,	295,788	313,377	321,113	328,508	349,860	387,604	425,238
*	MKG	Radar Tower	MUSKEGON COUNTY, Muskegon	95,069	112,112	114,514	116,856	123,761	136,164	148,648
*	MLI	Radar Tower	QUAD CITY INTL, Moline	106,895	104,908	104,773	106,332	111,382	120,508	130,224
*	MSN	Radar Tower	DANE COUNTY REGIONAL-TRUAX FIELD, Madison	146,992	179,042	172,230	175,074	183,352	198,429	213,493
*	PIA	Radar Tower	GREATER PEORIA REGIONAL, Peoria	143,706	157,093	151,786	154,293	162,393	177,355	193,293
	BMI	Contract Tower	CENTRAL IL REGL ARPT AT	24,939	24,758	22,983	23,187	23,805	24,834	25,864
			Local Tower and Other:,	118,767	132,335	128,803	131,106	138,588	152,521	167,429

Notes: The first facility listed is instrument operations service provider; For TRACONs, miscelaneous service is to non-FAA facilities; For radar towers, non-FAA facilities are included with local tower services. Instrument operations to airports served by the approach control facility may not total the number of operations reported by a TRACON or tower due to the complexities in the airspace system.

Table AGL-7.
Instrument Operations by Service Provider

	Loc ID	Facility Type	Facility Name, City	1995	2000	2001	2002	2005	2010	2015
*	RFD	Radar Tower	GREATER ROCKFORD, Rockford	147,760	169,115	161,507	164,031	172,349	187,598	204,058
	JVL	Contract Tower	ROCK COUNTY, Janesville	11,150	11,344	10,161	10,383	11,049	12,157	13,267
			Local Tower and Other:,	136,610	157,771	151,346	153,648	161,300	175,441	190,791
*	RST	Radar Tower	ROCHESTER INTERNATIONAL, Rochester	36,059	40,639	39,643	40,147	41,744	44,548	47,482
*	SBN	Radar Tower	SOUTH BEND REGIONAL AIRPORT, South Bend	147,076	170,799	164,239	169,110	179,172	197,786	216,537
*	SPI	Radar Tower	CAPITAL, Springfield	114,733	99,163	92,464	93,390	96,473	102,255	108,575
*	TOL	Radar Tower	TOLEDO EXPRESS, Toledo	187,703	217,212	220,480	224,309	235,461	256,293	277,392
*	YNG	Radar Tower	YOUNGSTOWN-WARREN REGIONAL,	115,733	111,986	114,392	115,819	120,577	129,446	139,084

Notes: The first facility listed is instrument operations service provider; For TRACONs, miscelaneous service is to non-FAA facilities; For radar towers, non-FAA facilities are included with local tower services. Instrument operations to airports served by the approach control facility may not total the number of operations reported by a TRACON or tower due to the complexities in the airspace system.

NEW ENGLAND (ANE)

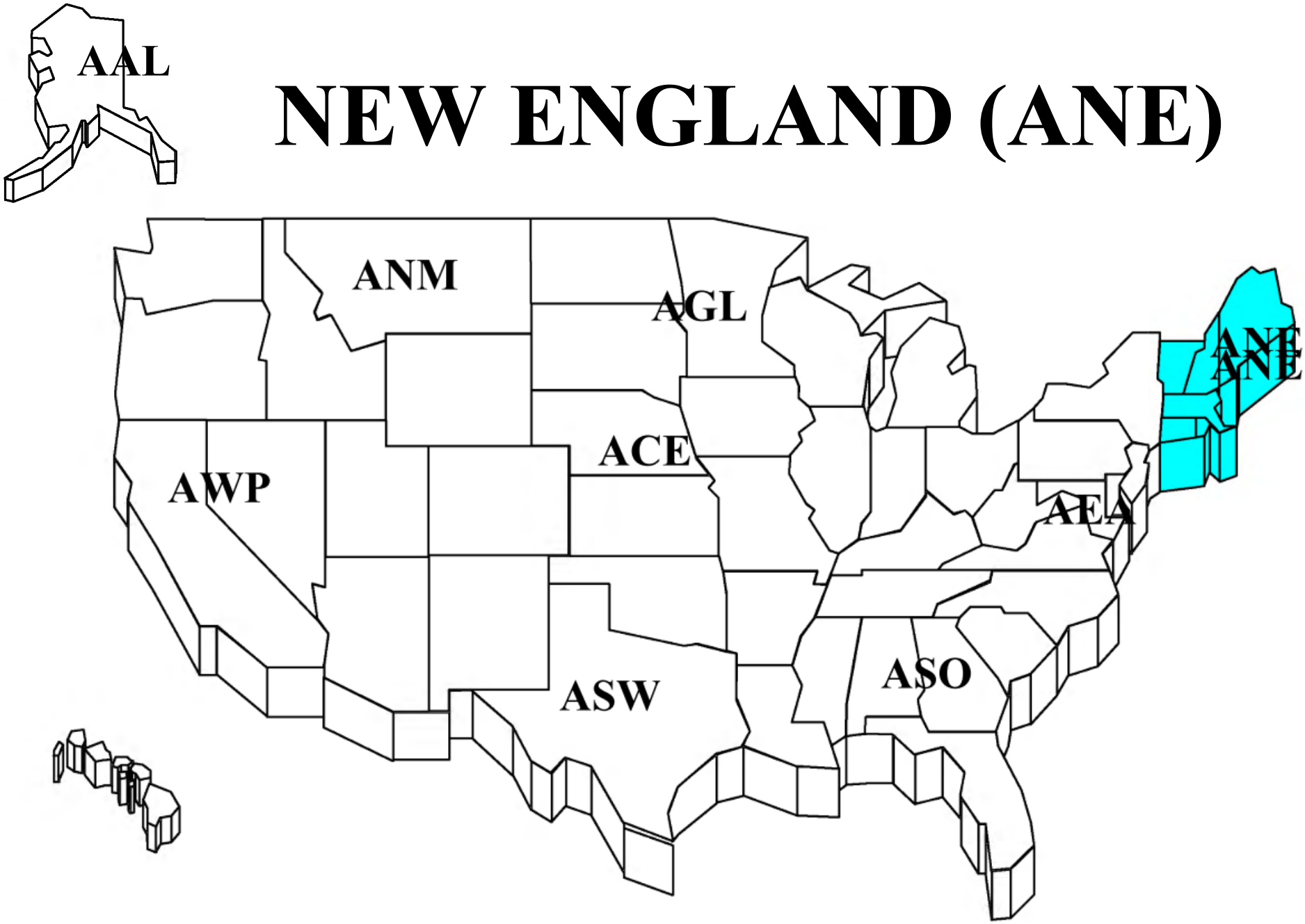

Table ANE-1.
Total Enplanements for the New England Region by State*

Fiscal Year	CT	MA	ME	NH	RI	VT	Regional Total
Historical							
1996	2,829,767	12,569,513	823,024	526,318	1,104,880	418,047	18,271,549
1997	2,764,945	12,664,363	850,045	565,682	1,926,136	417,234	19,188,405
1998	2,775,320	13,099,909	900,910	816,837	2,243,968	432,527	20,269,471
1999	3,056,151	13,549,312	924,481	1,359,440	2,501,715	435,156	21,826,255
2000	3,619,288	14,398,825	893,130	1,585,461	2,658,330	431,852	23,586,886
Forecast [1]							
2001	3,684,133	14,300,021	907,765	1,626,831	2,709,223	437,036	23,665,009
2002	3,854,257	14,724,424	932,903	1,716,867	2,837,020	445,441	24,510,912
2003	4,044,707	15,149,131	963,344	1,812,319	2,980,014	456,863	25,406,378
2004	4,235,158	15,618,917	993,784	1,907,772	3,123,008	468,286	26,346,925
2005	4,425,608	16,088,704	1,024,230	2,003,225	3,266,002	479,708	27,287,477
2006	4,616,059	16,558,489	1,054,669	2,098,677	3,408,996	491,129	28,228,019
2007	4,806,510	17,028,278	1,085,111	2,194,130	3,551,990	502,552	29,168,571
2008	4,996,961	17,498,064	1,115,556	2,289,585	3,694,985	513,975	30,109,126
2009	5,187,412	17,967,852	1,145,996	2,385,038	3,837,978	525,397	31,049,673
2010	5,377,862	18,437,639	1,176,439	2,480,491	3,980,972	536,820	31,990,223
2011	5,568,313	18,907,425	1,206,878	2,575,943	4,123,966	548,241	32,930,766
2012	5,758,764	19,377,212	1,237,323	2,671,396	4,266,960	559,663	33,871,318
2013	5,949,214	19,846,999	1,267,763	2,766,849	4,409,954	571,086	34,811,865
2014	6,139,665	20,316,785	1,298,205	2,862,302	4,552,948	582,508	35,752,413
2015	6,330,176	20,786,578	1,328,662	2,957,723	4,695,940	593,932	36,693,011

*Includes air carrier, air taxi, commuter and international enplanements for both tower and non-tower airports.

1 Absolute values for operations are no longer valid due to September 11 and the economic downturn. These projections are only provided to show likely changes in the relative positions of regions with respect to future aviation activity.

Forecast Prepared Before 9-11-01 and is under revision

Table ANE-2.
Commercial Operations for the New England Region by State*

Fiscal Year	CT	MA	ME	NH	RI	VT	Regional Total
Historical							
1996	146,207	646,699	124,752	71,547	78,763	60,104	1,128,072
1997	145,160	688,826	142,128	68,358	94,205	61,703	1,200,380
1998	141,440	745,023	143,737	72,115	104,242	60,675	1,267,232
1999	147,521	758,975	142,697	80,225	108,506	54,738	1,292,662
2000	154,541	784,510	140,390	78,074	119,146	55,517	1,332,178
Forecast [1]							
2001	158,901	791,314	141,868	81,047	123,201	56,646	1,352,977
2002	163,263	800,397	143,346	83,717	127,258	57,776	1,375,757
2003	167,626	809,667	144,821	86,291	131,315	58,905	1,398,625
2004	171,987	819,050	146,294	88,772	135,372	60,035	1,421,510
2005	176,349	828,434	147,765	91,162	139,429	61,164	1,444,303
2006	180,712	837,819	149,232	93,464	143,486	62,294	1,467,007
2007	185,072	847,202	150,699	95,680	147,543	63,423	1,489,619
2008	189,435	856,586	152,163	97,813	151,599	64,553	1,512,149
2009	193,798	865,969	153,626	99,865	155,656	65,682	1,534,596
2010	198,158	875,352	155,087	101,836	159,713	66,812	1,556,958
2011	202,520	884,738	156,612	103,958	163,770	67,941	1,579,539
2012	206,884	894,120	158,138	106,010	167,827	69,071	1,602,050
2013	211,244	903,504	159,662	107,992	171,884	70,200	1,624,486
2014	215,606	912,887	161,185	109,905	175,941	71,330	1,646,854
2015	219,970	922,275	162,709	111,752	179,998	72,460	1,669,164

*Air carrier and air taxi operations for all tower and non-tower airports.

1 Absolute values for operations are no longer valid due to September 11 and the economic downturn. These projections are only provided to show likely changes in the relative positions of regions with respect to future aviation activity.

Forecast Prepared Before 9-11-01 and is under revision

Table ANE-3.
Itinerant Operations for the New England Region by State*

Forecast Prepared Before 9-11-01 and is under revision

Fiscal Year	CT	MA	ME	NH	RI	VT	Regional Total
Historical							
1996	481,631	1,583,875	410,407	283,387	180,217	148,049	3,087,566
1997	512,477	1,674,968	429,819	281,864	197,061	149,969	3,246,158
1998	511,588	1,768,368	485,755	285,664	213,119	154,632	3,419,126
1999	524,455	1,807,912	475,699	298,642	211,303	142,848	3,460,859
2000	513,838	1,819,181	468,683	291,675	217,588	154,302	3,465,267
Forecast [1]							
2001	506,623	1,821,407	470,069	293,836	220,824	155,383	3,468,142
2002	514,365	1,835,765	472,562	297,613	224,881	157,043	3,502,229
2003	522,122	1,850,311	475,053	301,295	228,938	158,703	3,536,422
2004	529,888	1,864,972	477,543	304,883	232,995	160,364	3,570,645
2005	537,669	1,879,632	480,030	308,381	237,052	162,024	3,604,788
2006	545,463	1,894,294	482,514	311,791	241,109	163,685	3,638,856
2007	553,267	1,908,954	484,997	315,114	245,166	165,345	3,672,843
2008	561,087	1,923,615	487,478	318,355	249,222	167,006	3,706,763
2009	568,919	1,938,273	489,957	321,515	253,279	168,665	3,740,608
2010	576,765	1,952,934	492,434	324,593	257,336	170,326	3,774,388
2011	584,625	1,967,596	494,976	327,823	261,393	171,986	3,808,399
2012	592,500	1,982,255	497,518	330,983	265,450	173,647	3,842,353
2013	600,389	1,996,916	500,059	334,072	269,507	175,307	3,876,250
2014	608,292	2,011,576	502,598	337,093	273,564	176,968	3,910,091
2015	616,216	2,026,243	505,139	340,048	277,621	178,629	3,943,896

*Excludes local GA and local military operations for all tower and non-tower airports.

1 Absolute values for operations are no longer valid due to September 11 and the economic downturn. These projections are only provided to show likely changes in the relative positions of regions with respect to future aviation activity.

Table ANE-4.
Total Airport Operations for the New England Region by State*

Fiscal Year	CT	MA	ME	NH	RI	VT	Regional Total
Historical							
1996	873,004	2,317,631	831,225	480,903	218,856	280,858	5,002,477
1997	947,936	2,359,242	859,406	488,211	241,177	282,849	5,178,821
1998	952,276	2,528,262	1,009,173	488,289	269,738	308,088	5,555,826
1999	984,928	2,579,080	941,998	523,568	261,808	286,019	5,577,401
2000	976,302	2,588,925	916,080	515,753	261,439	333,359	5,591,858
Forecast [1]							
2001	953,443	2,591,981	917,498	515,398	264,399	334,270	5,576,989
2002	963,509	2,610,369	920,725	520,198	268,456	336,345	5,619,602
2003	973,611	2,628,948	923,951	524,904	272,513	338,421	5,662,348
2004	983,746	2,647,641	927,177	529,516	276,570	340,497	5,705,147
2005	993,919	2,666,336	930,399	534,038	280,627	342,573	5,747,892
2006	1,004,128	2,685,033	933,619	538,472	284,684	344,649	5,790,585
2007	1,014,371	2,703,725	936,837	542,819	288,741	346,725	5,833,218
2008	1,024,656	2,722,420	940,054	547,084	292,797	348,801	5,875,812
2009	1,034,978	2,741,111	943,268	551,268	296,854	350,876	5,918,355
2010	1,045,339	2,759,805	946,480	555,370	300,911	352,952	5,960,857
2011	1,055,741	2,778,502	949,758	559,624	304,968	355,028	6,003,621
2012	1,066,187	2,797,195	953,035	563,808	309,025	357,104	6,046,354
2013	1,076,673	2,815,888	956,312	567,921	313,082	359,180	6,089,056
2014	1,087,203	2,834,581	959,586	571,966	317,139	361,256	6,131,731
2015	1,097,784	2,853,286	962,863	575,945	321,196	363,333	6,174,407

*Includes all itinerant and local operations for all tower and non-tower airports.

1 Absolute values for operations are no longer valid due to September 11 and the economic downturn. These projections are only provided to show likely changes in the relative positions of regions with respect to future aviation activity.

Forecast Prepared Before 9-11-01 and is under revision

Table ANE-5.
Total Instrument Operations for the New England Region by State*

Fiscal Year	CT	MA	ME	NH	RI	VT	Regional Total
Historical							
1996	324,037	686,559	230,014	253,134	259,480	110,172	1,863,396
1997	359,124	726,229	223,594	266,067	291,425	114,090	1,980,529
1998	368,103	764,607	232,237	282,084	307,992	115,945	2,070,968
1999	399,402	763,075	251,433	281,071	313,905	117,036	2,125,922
2000	390,823	789,468	249,108	274,392	318,198	105,918	2,127,907
Forecast [1]							
2001	400,040	809,091	252,956	280,768	325,917	107,487	2,176,259
2002	409,390	828,440	257,724	287,400	334,099	109,621	2,226,674
2003	418,933	847,722	262,498	293,940	342,236	111,749	2,277,078
2004	428,626	867,076	266,825	299,183	349,554	114,003	2,325,267
2005	438,818	887,480	271,904	305,861	358,256	116,357	2,378,676
2006	449,094	907,867	276,986	312,428	366,931	118,724	2,432,030
2007	459,404	928,582	282,147	319,089	375,793	121,088	2,486,103
2008	469,818	949,634	287,232	325,571	384,541	123,416	2,540,212
2009	480,129	970,479	292,235	331,853	393,154	125,715	2,593,565
2010	490,540	991,464	297,177	337,955	401,666	128,001	2,646,803
2011	500,876	1,012,355	302,131	344,239	410,233	130,299	2,700,133
2012	511,479	1,033,468	307,136	350,537	418,894	132,612	2,754,126
2013	522,225	1,054,721	312,191	356,853	427,654	134,941	2,808,585
2014	533,128	1,076,116	317,297	363,186	436,513	137,287	2,863,527
2015	544,181	1,097,658	322,460	369,545	445,474	139,651	2,918,969

*Includes only TRACON and radar tower facilities.

1 Absolute values for operations are no longer valid due to September 11 and the economic downturn. These projections are only provided to show likely changes in the relative positions of regions with respect to future aviation activity.

Forecast Prepared Before 9-11-01 and is under revision

Region State: ANE-CT **LOCID:** BDL Limited Radar Tower

City: WINDSOR LOCKS **Airport:** BRADLEY INTL **Based Aircraft:** 81

Year	Enplanements: Air Carrier	Enplanements: Commuter	Enplanements: Total	Itinerant Operations: Air Carrier	Itinerant Operations: AT & Comm	Itinerant Operations: GA	Itinerant Operations: Military	Itinerant Operations: Total	Local Operations: GA	Local Operations: Military	Local Operations: Total	Total OPS	Total Instrument Operations
Actual													
1996	2,473,969	228,105	2,702,074	56,716	56,917	37,296	7,323	158,252	2,268	232	2,500	160,752	158,226
1997	2,456,927	211,278	2,668,205	58,227	55,145	42,009	7,676	163,057	4,598	600	5,198	168,255	168,998
1998	2,494,577	208,889	2,703,466	60,473	54,979	49,981	7,907	173,340	3,060	279	3,339	176,679	173,320
1999	2,740,703	249,967	2,990,670	72,477	51,693	48,333	7,137	179,640	2,568	364	2,932	182,572	183,946
2000	3,357,431	209,671	3,567,102	82,704	49,879	35,925	5,963	174,471	1,937	221	2,158	176,629	190,362
Forecast													
2001	3,411,603	219,058	3,630,661	85,412	51,440	35,870	5,963	178,685	1,898	221	2,119	180,804	194,519
2002	3,566,167	232,936	3,799,103	88,121	53,002	36,490	5,963	183,576	1,898	221	2,119	185,695	199,631
2003	3,741,056	246,814	3,987,870	90,830	54,564	37,110	5,963	188,467	1,898	221	2,119	190,586	204,742
2005	4,090,835	274,570	4,365,405	96,247	57,687	38,351	5,963	198,248	1,898	221	2,119	200,367	214,964
2010	4,965,282	343,960	5,309,242	109,790	65,495	41,453	5,963	222,701	1,898	221	2,119	224,820	240,519
2015	5,839,787	413,351	6,253,138	123,334	73,304	44,555	5,963	247,156	1,898	221	2,119	249,275	266,076

Comments:

Region State: ANE-MA **LOCID:** BED VFR Tower

City: BEDFORD **Airport:** LAURENCE G HANSCOM FLD **Based Aircraft:** 393

Year	Enplanements: Air Carrier	Enplanements: Commuter	Enplanements: Total	Itinerant Operations: Air Carrier	Itinerant Operations: AT & Comm	Itinerant Operations: GA	Itinerant Operations: Military	Itinerant Operations: Total	Local Operations: GA	Local Operations: Military	Local Operations: Total	Total OPS	Total Instrument Operations
Actual													
1996	961	56	1,017	5	3,931	95,711	1,791	101,438	79,696	138	79,834	181,272	30,293
1997	1,826	51	1,877	62	3,995	102,088	2,017	108,162	71,754	293	72,047	180,209	29,709
1998	3,166	47	3,213	34	4,492	105,494	1,880	111,900	71,714	40	71,754	183,654	33,421
1999	2,684	160	2,844	183	5,513	115,838	1,644	123,178	71,889	26	71,915	195,093	35,904
2000	1,959	68,715	70,674	923	13,428	119,023	1,335	134,709	76,766	102	76,868	211,577	46,285
Forecast													
2001	1,945	30,000	31,945	923	16,900	121,457	1,335	140,615	78,336	102	78,438	219,053	49,766
2002	1,945	30,684	32,629	923	17,080	123,892	1,335	143,230	79,906	102	80,008	223,238	50,595
2003	1,945	31,369	33,314	923	17,260	126,326	1,335	145,844	81,476	102	81,578	227,422	51,423
2005	1,945	32,738	34,683	923	17,621	131,195	1,335	151,074	84,617	102	84,719	235,793	53,081
2010	1,945	36,161	38,106	923	18,523	143,368	1,335	164,149	92,468	102	92,570	256,719	57,225
2015	1,945	39,584	41,529	923	19,426	155,541	1,335	177,225	100,319	102	100,421	277,646	61,370

Comments:

Forecast Prepared Before 08-11-07 and Under Revision

Region State: ANE-MA **LOCID:** BOS Limited Radar Tower

City: BOSTON **Airport:** GENERAL EDWARD LAWRENCE LOGAN INTL **Based Aircraft:** 0

	Enplanements			AIRCRAFT OPERATIONS									Total Instrument Operations
				Itinerant Operations					Local Operations				
Year	Air Carrier	Commuter	Total	Air Carrier	AT & Comm	GA	Military	Total	GA	Military	Total	Total OPS	
Actual													
1996	11,152,148	1,025,361	12,177,509	230,602	203,003	28,241	661	462,507	0	0	0	462,507	471,190
1997	11,203,247	1,045,898	12,249,145	240,363	219,169	34,030	759	494,321	0	0	0	494,321	505,728
1998	11,665,587	996,141	12,661,728	250,630	226,457	34,236	580	511,903	0	0	0	511,903	521,125
1999	12,120,545	967,062	13,087,607	264,761	204,453	35,659	610	505,483	0	0	0	505,483	513,831
2000	12,843,110	1,055,343	13,898,453	271,864	203,744	33,213	569	509,390	708	15	723	510,113	518,793
Forecast													
2001	12,740,800	1,075,395	13,816,195	269,927	203,818	29,393	536	503,674	1,261	23	1,284	504,958	513,915
2002	13,098,859	1,123,788	14,222,647	273,436	204,837	29,706	536	508,515	1,261	23	1,284	509,799	518,950
2003	13,453,874	1,175,482	14,629,356	276,717	206,271	30,020	536	513,544	1,261	23	1,284	514,828	524,181
2005	14,236,064	1,296,870	15,532,934	283,814	208,829	30,648	536	523,827	1,261	23	1,284	525,111	534,910
2010	16,191,542	1,600,342	17,791,884	301,558	215,225	32,217	536	549,536	1,261	23	1,284	550,820	561,841
2015	18,147,021	1,903,814	20,050,835	319,302	221,622	33,786	536	575,246	1,261	23	1,284	576,530	588,900

Comments:

Region State: ANE-MA **LOCID:** ACK VFR Tower

City: NANTUCKET **Airport:** NANTUCKET MEMORIAL **Based Aircraft:** 51

	Enplanements			AIRCRAFT OPERATIONS									Total Instrument Operations
				Itinerant Operations					Local Operations				
Year	Air Carrier	Commuter	Total	Air Carrier	AT & Comm	GA	Military	Total	GA	Military	Total	Total OPS	
Actual													
1996	1,826	153,524	155,350	87	83,458	41,815	784	126,144	1,737	408	2,145	128,289	45,299
1997	1,587	166,222	167,809	41	86,150	38,569	817	125,577	1,178	267	1,445	127,022	43,168
1998	1,873	179,910	181,783	45	100,557	43,316	626	144,544	4,183	299	4,482	149,026	48,332
1999	676	195,163	195,839	18	112,149	46,416	656	159,239	3,589	729	4,318	163,557	46,812
2000	570	183,581	184,151	5	118,190	45,870	699	164,764	3,580	373	3,953	168,717	56,091
Forecast													
2001	561	190,093	190,654	5	120,915	45,649	699	167,268	3,508	373	3,881	171,149	56,896
2002	553	199,044	199,597	5	123,640	46,281	699	170,625	3,508	373	3,881	174,506	58,011
2003	553	207,995	208,548	5	126,365	46,914	699	173,983	3,508	373	3,881	177,864	59,127
2005	553	225,898	226,451	5	131,816	48,180	699	180,700	3,508	373	3,881	184,581	61,358
2010	553	270,655	271,208	5	145,442	51,344	699	197,490	3,508	373	3,881	201,371	66,933
2015	553	315,412	315,965	5	159,068	54,509	699	214,281	3,508	373	3,881	218,162	72,510

Comments:

Forecast Prepared Before 09-11-01 and is under revision

Region State: ANE-ME **LOCID:** BGR Radar Tower

City: BANGOR **Airport:** BANGOR INTL **Based Aircraft:** 92

	Enplanements			AIRCRAFT OPERATIONS									
				Itinerant Operations					Local Operations				Total Instrument Operations
Year	Air Carrier	Commuter	Total	Air Carrier	AT & Comm	GA	Military	Total	GA	Military	Total	Total OPS	
Actual													
1996	77,090	139,593	216,683	6,435	23,934	20,780	11,243	62,392	10,940	16,628	27,568	89,960	97,804
1997	67,063	152,139	219,202	5,956	24,781	21,172	10,034	61,943	13,243	16,934	30,177	92,120	83,322
1998	69,842	157,873	227,715	5,908	22,369	21,803	10,789	60,869	14,925	18,618	33,543	94,412	82,894
1999	29,488	165,528	195,016	3,733	24,536	23,541	10,333	62,143	20,433	18,984	39,417	101,560	87,954
2000	11,838	172,225	184,063	2,426	25,838	22,521	9,693	60,478	15,894	18,155	34,049	94,527	94,132
Forecast													
2001	11,643	178,908	190,551	2,426	26,366	22,486	9,693	60,971	15,857	18,155	34,012	94,983	95,442
2002	11,433	188,385	199,818	2,426	26,894	22,874	9,693	61,887	16,117	18,155	34,272	96,159	97,074
2003	11,401	197,863	209,264	2,426	27,423	23,263	9,693	62,805	16,378	18,155	34,533	97,338	98,727
2005	11,338	216,818	228,156	2,426	28,480	24,041	9,693	64,640	16,900	18,155	35,055	99,695	101,862
2010	11,180	264,206	275,386	2,426	31,122	25,986	9,693	69,227	18,205	18,155	36,360	105,587	110,380
2015	11,037	311,594	322,631	2,426	33,765	27,931	9,693	73,815	19,510	18,155	37,665	111,480	118,821

Comments:

Region State: ANE-ME **LOCID:** PWM Radar Tower

City: PORTLAND **Airport:** PORTLAND INTL JETPORT **Based Aircraft:** 44

	Enplanements			AIRCRAFT OPERATIONS									
				Itinerant Operations					Local Operations				Total Instrument Operations
Year	Air Carrier	Commuter	Total	Air Carrier	AT & Comm	GA	Military	Total	GA	Military	Total	Total OPS	
Actual													
1996	347,241	217,169	564,410	14,809	33,446	31,144	1,483	80,882	32,861	1,289	34,150	115,032	132,210
1997	384,776	206,347	591,123	15,405	34,671	33,509	1,971	85,556	38,119	2,191	40,310	125,866	140,272
1998	395,568	235,110	630,678	17,923	33,692	35,578	2,093	89,286	35,766	2,209	37,975	127,261	149,343
1999	426,559	253,400	679,959	18,174	31,885	39,355	2,068	91,482	35,973	1,509	37,482	128,964	163,479
2000	414,858	243,284	658,142	16,844	30,913	36,331	1,943	86,031	22,703	445	23,148	109,179	154,976
Forecast													
2001	412,879	252,687	665,566	16,986	31,666	36,274	1,943	86,869	22,772	445	23,217	110,086	157,514
2002	415,046	266,003	681,049	17,129	32,420	36,901	1,943	88,393	23,246	445	23,691	112,084	160,650
2003	422,335	279,319	701,654	17,271	33,174	37,528	1,943	89,916	23,720	445	24,165	114,081	163,771
2005	436,916	305,952	742,868	17,556	34,682	38,783	1,943	92,964	24,669	445	25,114	118,078	170,042
2010	473,365	372,533	845,898	18,269	38,451	41,920	1,943	100,583	27,041	445	27,486	128,069	186,797
2015	509,812	439,115	948,927	18,982	42,220	45,058	1,943	108,203	29,414	445	29,859	138,062	203,639

Comments:

Forecast Prepared Before 08-11-09 and under revision

Region State: ANE-NH **LOCID:** MHT Radar Tower

City: MANCHESTER **Airport:** MANCHESTER **Based Aircraft:** 76

Year	Enplanements: Air Carrier	Enplanements: Commuter	Enplanements: Total	Itinerant Operations: Air Carrier	Itinerant Operations: AT & Comm	Itinerant Operations: GA	Itinerant Operations: Military	Itinerant Operations: Total	Local Operations: GA	Local Operations: Military	Local Operations: Total	Total OPS	Total Instrument Operations
Actual													
1996	308,063	170,599	478,662	14,367	29,755	31,222	517	75,861	15,770	16	15,786	91,647	238,683
1997	345,802	180,143	525,945	16,082	29,026	33,491	420	79,019	19,100	4	19,104	98,123	253,341
1998	586,718	193,197	779,915	22,799	27,949	33,692	655	85,095	15,490	32	15,522	100,617	270,534
1999	1,124,919	211,260	1,336,179	34,915	25,516	29,796	525	90,752	27,262	14	27,276	118,028	270,886
2000	1,304,363	237,154	1,541,517	38,333	21,854	27,225	634	88,046	19,489	10	19,499	107,545	266,339
Forecast													
2001	1,334,334	246,457	1,580,791	40,635	22,253	26,681	634	90,203	19,099	10	19,109	109,312	272,694
2002	1,411,956	259,695	1,671,651	42,860	22,630	26,681	634	92,805	19,099	10	19,109	111,914	279,259
2003	1,494,542	272,933	1,767,475	45,010	22,986	26,681	634	95,311	19,099	10	19,109	114,420	285,732
2005	1,659,715	299,409	1,959,124	49,094	23,637	26,681	634	100,046	19,099	10	19,109	119,155	297,518
2010	2,072,648	365,600	2,438,248	58,114	24,950	26,681	634	110,379	19,099	10	19,109	129,488	329,276
2015	2,485,579	431,791	2,917,370	65,587	27,052	26,681	634	119,954	19,099	10	19,109	139,063	360,530

Comments:

Region State: ANE-RI **LOCID:** PVD Radar Tower

City: PROVIDENCE **Airport:** THEODORE FRANCIS GREEN STATE **Based Aircraft:** 75

Year	Enplanements: Air Carrier	Enplanements: Commuter	Enplanements: Total	Itinerant Operations: Air Carrier	Itinerant Operations: AT & Comm	Itinerant Operations: GA	Itinerant Operations: Military	Itinerant Operations: Total	Local Operations: GA	Local Operations: Military	Local Operations: Total	Total OPS	Total Instrument Operations
Actual													
1996	900,541	182,384	1,082,925	27,700	31,805	43,625	3,359	106,489	12,866	0	12,866	119,355	259,480
1997	1,708,264	192,462	1,900,726	35,678	38,850	46,486	3,431	124,445	18,287	6	18,293	142,738	291,425
1998	2,000,264	219,207	2,219,471	43,260	41,005	43,668	3,570	131,503	22,296	0	22,296	153,799	307,992
1999	2,223,783	253,704	2,477,487	41,568	47,222	44,842	3,529	137,161	20,432	4	20,436	157,597	313,905
2000	2,373,293	265,025	2,638,318	47,967	51,463	40,970	3,046	143,446	13,776	6	13,782	157,228	318,198
Forecast													
2001	2,409,499	279,403	2,688,902	49,537	53,948	40,151	3,046	146,682	13,500	6	13,506	160,188	325,917
2002	2,514,871	301,614	2,816,485	51,108	56,434	40,151	3,046	150,739	13,500	6	13,506	164,245	334,099
2003	2,635,438	323,826	2,959,264	52,679	58,920	40,151	3,046	154,796	13,500	6	13,506	168,302	342,236
2005	2,876,574	368,249	3,244,823	55,821	63,892	40,151	3,046	162,910	13,500	6	13,506	176,416	358,256
2010	3,479,412	479,308	3,958,720	63,676	76,321	40,151	3,046	183,194	13,500	6	13,506	196,700	401,666
2015	4,082,247	590,367	4,672,614	71,531	88,751	40,151	3,046	203,479	13,500	6	13,506	216,985	445,474

Comments:

Forecast Prepared Before 08-11-07 and under revision

Region State: ANE-VT **LOCID:** BTV Radar Tower

City: BURLINGTON **Airport:** BURLINGTON INTL **Based Aircraft:** 129

	Enplanements			AIRCRAFT OPERATIONS									
				Itinerant Operations					Local Operations				Total Instrument Operations
Year	Air Carrier	Commuter	Total	Air Carrier	AT & Comm	GA	Military	Total	GA	Military	Total	Total OPS	
Actual													
1996	219,850	194,886	414,736	7,591	44,849	26,385	7,582	86,407	17,152	7,087	24,239	110,646	110,172
1997	220,332	194,730	415,062	6,995	44,078	28,565	5,491	85,129	21,081	5,099	26,180	111,309	114,090
1998	219,543	208,816	428,359	6,991	42,954	29,228	6,219	85,392	22,733	7,023	29,756	115,148	115,945
1999	209,338	222,747	432,085	6,921	39,865	32,464	5,602	84,852	28,262	6,396	34,658	119,510	117,036
2000	204,207	223,630	427,837	6,769	37,796	30,738	5,383	80,686	31,323	5,821	37,144	117,830	105,918
Forecast													
2001	201,145	231,841	432,986	6,769	38,925	30,690	5,383	81,767	31,153	5,821	36,974	118,741	107,487
2002	198,129	243,270	441,399	6,769	40,055	31,220	5,383	83,427	31,568	5,821	37,389	120,816	109,621
2003	198,129	254,700	452,829	6,769	41,184	31,751	5,383	85,087	31,984	5,821	37,805	122,892	111,749
2005	198,130	277,560	475,690	6,769	43,443	32,813	5,383	88,408	32,815	5,821	38,636	127,044	116,357
2010	198,132	334,709	532,841	6,769	49,091	35,467	5,383	96,710	34,892	5,821	40,713	137,423	128,001
2015	198,134	391,858	589,992	6,769	54,739	38,122	5,383	105,013	36,970	5,821	42,791	147,804	139,651

Comments:

Forecast Prepared Before 09-11-01 and is under revision

Region State: ANE-CT **LOCID:** BDR Contract Tower

City: BRIDGEPORT **Airport:** IGOR I SIKORSKY MEMORIAL **Based Aircraft:** 213

	Enplanements			AIRCRAFT OPERATIONS									
				Itinerant Operations					Local Operations				
Year	Air Carrier	Commuter	Total	Air Carrier	AT & Comm	GA	Military	Total	GA	Military	Total	Total OPS	Total Instrument Operations
Actual													
1996	0	17,650	17,650	16	4,353	48,435	203	53,007	50,859	424	51,283	104,290	12,059
1997	0	9,373	9,373	12	3,488	49,259	296	53,055	52,262	382	52,644	105,699	11,544
1998	0	9,325	9,325	15	3,562	48,503	208	52,288	49,278	262	49,540	101,828	12,490
1999	0	7,744	7,744	6	3,445	45,259	238	48,948	46,566	324	46,890	95,838	12,085
2000	0	57	57	0	1,560	42,226	335	44,121	45,802	156	45,958	90,079	10,189
Forecast													
2001	0	64	64	0	1,560	41,381	335	43,276	44,886	156	45,042	88,318	10,018
2002	0	75	75	0	1,560	41,381	335	43,276	44,886	156	45,042	88,318	10,018
2003	0	86	86	0	1,560	41,381	335	43,276	44,886	156	45,042	88,318	10,018
2005	0	108	108	0	1,560	41,381	335	43,276	44,886	156	45,042	88,318	10,018
2010	0	164	164	0	1,560	41,381	335	43,276	44,886	156	45,042	88,318	10,018
2015	0	221	221	0	1,560	41,381	335	43,276	44,886	156	45,042	88,318	10,018

Comments:

Region State: ANE-CT **LOCID:** DXR Contract Tower

City: DANBURY **Airport:** DANBURY MUNI **Based Aircraft:** 233

	Enplanements			AIRCRAFT OPERATIONS									
				Itinerant Operations					Local Operations				
Year	Air Carrier	Commuter	Total	Air Carrier	AT & Comm	GA	Military	Total	GA	Military	Total	Total OPS	Total Instrument Operations
Actual													
1996	0	0	0	0	44	48,120	67	48,231	52,091	122	52,213	100,444	4,740
1997	0	0	0	0	59	56,748	50	56,857	56,308	72	56,380	113,237	4,678
1998	0	0	0	0	58	55,027	77	55,162	55,150	263	55,413	110,575	4,692
1999	0	0	0	0	76	57,216	73	57,365	64,959	96	65,055	122,420	5,135
2000	0	0	0	0	67	52,407	59	52,533	62,829	61	62,890	115,423	5,158
Forecast													
2001	0	0	0	0	67	52,326	59	52,452	61,572	61	61,633	114,085	5,099
2002	0	0	0	0	67	53,231	59	53,357	61,572	61	61,633	114,990	5,139
2003	0	0	0	0	67	54,136	59	54,262	61,572	61	61,633	115,895	5,179
2005	0	0	0	0	67	55,946	59	56,072	61,572	61	61,633	117,705	5,259
2010	0	0	0	0	67	60,471	59	60,597	61,572	61	61,633	122,230	5,460
2015	0	0	0	0	67	64,997	59	65,123	61,572	61	61,633	126,756	5,661

Comments:

Forecast Prepared Before 00-11-07 and is under revision

Region State: ANE-CT **LOCID:** GON Contract Tower

City: GROTON NEW LONDON **Airport:** GROTON-NEW LONDON **Based Aircraft:** 37

	Enplanements			AIRCRAFT OPERATIONS									
				Itinerant Operations					Local Operations				
Year	Air Carrier	Commuter	Total	Air Carrier	AT & Comm	GA	Military	Total	GA	Military	Total	Total OPS	Total Instrument Operations
Actual													
1996	321	14,754	15,075	12	6,542	28,485	2,859	37,898	25,286	2,208	27,494	65,392	10,648
1997	0	15,630	15,630	5	6,851	30,252	2,210	39,318	27,841	1,944	29,785	69,103	9,817
1998	0	15,306	15,306	2	6,271	28,253	1,994	36,520	30,423	1,772	32,195	68,715	9,970
1999	0	12,876	12,876	3	4,646	35,535	2,069	42,253	33,244	2,024	35,268	77,521	10,092
2000	0	11,207	11,207	2	4,702	32,044	2,161	38,909	34,087	2,020	36,107	75,016	10,430
Forecast													
2001	0	11,207	11,207	2	4,702	32,659	2,161	39,524	34,941	2,020	36,961	76,485	10,585
2002	0	11,207	11,207	2	4,702	33,285	2,161	40,150	35,816	2,020	37,836	77,986	10,744
2003	0	11,207	11,207	2	4,702	33,924	2,161	40,789	36,712	2,020	38,732	79,521	10,907
2005	0	11,207	11,207	2	4,702	35,238	2,161	42,103	38,574	2,020	40,594	82,697	11,243
2010	0	11,207	11,207	2	4,702	38,750	2,161	45,615	43,652	2,020	45,672	91,287	12,152
2015	0	11,207	11,207	2	4,702	42,611	2,161	49,476	49,398	2,020	51,418	100,894	13,169

Comments:

Region State: ANE-CT **LOCID:** HFD Contract Tower

City: HARTFORD **Airport:** HARTFORD-BRAINARD **Based Aircraft:** 168

	Enplanements			AIRCRAFT OPERATIONS									
				Itinerant Operations					Local Operations				
Year	Air Carrier	Commuter	Total	Air Carrier	AT & Comm	GA	Military	Total	GA	Military	Total	Total OPS	Total Instrument Operations
Actual													
1996	0	0	0	0	1,282	59,744	226	61,252	42,327	188	42,515	103,767	8,346
1997	0	0	0	0	1,298	65,963	223	67,484	49,075	80	49,155	116,639	7,557
1998	0	0	0	0	1,287	63,953	82	65,322	45,473	152	45,625	110,947	8,394
1999	0	0	0	0	1,360	69,887	120	71,367	53,510	154	53,664	125,031	7,868
2000	0	0	0	0	1,375	78,424	213	80,012	56,849	218	57,067	137,079	6,994
Forecast													
2001	0	0	0	0	1,375	67,231	213	68,819	42,396	218	42,614	111,433	5,758
2002	0	0	0	0	1,375	67,968	213	69,556	43,142	218	43,360	112,916	5,829
2003	0	0	0	0	1,375	68,706	213	70,294	43,888	218	44,106	114,400	5,901
2005	0	0	0	0	1,375	70,182	213	71,770	45,380	218	45,598	117,368	6,044
2010	0	0	0	0	1,375	73,871	213	75,459	49,111	218	49,329	124,788	6,401
2015	0	0	0	0	1,375	77,561	213	79,149	52,842	218	53,060	132,209	6,759

Comments:

Forecast Prepared Before 08-11-09 and is under revision

Region State: ANE-CT **LOCID:** HVN Contract Tower

City: NEW HAVEN **Airport:** TWEED-NEW HAVEN **Based Aircraft:** 72

	Enplanements			AIRCRAFT OPERATIONS									Total Instrument Operations
				Itinerant Operations					Local Operations				
Year	Air Carrier	Commuter	Total	Air Carrier	AT & Comm	GA	Military	Total	GA	Military	Total	Total OPS	
Actual													
1996	22,655	72,313	94,968	819	11,225	28,049	392	40,485	27,025	118	27,143	67,628	16,273
1997	0	71,737	71,737	0	11,181	30,523	173	41,877	30,818	172	30,990	72,867	15,523
1998	0	47,223	47,223	0	5,837	31,732	193	37,762	25,365	211	25,576	63,338	11,138
1999	0	44,861	44,861	2	4,757	28,126	98	32,983	26,020	294	26,314	59,297	9,988
2000	42	40,880	40,922	0	5,196	26,616	81	31,893	27,640	294	27,934	59,827	10,194
Forecast													
2001	41	42,160	42,201	0	5,276	26,369	81	31,726	27,290	294	27,584	59,310	10,216
2002	40	43,832	43,872	0	5,356	26,629	81	32,066	27,475	294	27,769	59,835	10,336
2003	40	45,504	45,544	0	5,436	26,889	81	32,406	27,660	294	27,954	60,360	10,456
2005	40	48,848	48,888	0	5,597	27,409	81	33,087	28,031	294	28,325	61,412	10,696
2010	40	57,209	57,249	0	5,998	28,709	81	34,788	28,957	294	29,251	64,039	11,296
2015	40	65,570	65,610	0	6,400	30,010	81	36,491	29,884	294	30,178	66,669	11,898

Comments:

Region State: ANE-MA **LOCID:** BVY Contract Tower

City: BEVERLY **Airport:** BEVERLY MUNI **Based Aircraft:** 163

	Enplanements			AIRCRAFT OPERATIONS									Total Instrument Operations
				Itinerant Operations					Local Operations				
Year	Air Carrier	Commuter	Total	Air Carrier	AT & Comm	GA	Military	Total	GA	Military	Total	Total OPS	
Actual													
1996	0	0	0	0	7	30,962	41	31,010	48,380	4	48,384	79,394	4,293
1997	0	0	0	0	21	31,131	17	31,169	41,324	9	41,333	72,502	4,390
1998	0	0	0	0	65	38,431	44	38,540	41,772	12	41,784	80,324	4,774
1999	0	0	0	0	185	41,897	96	42,178	50,273	18	50,291	92,469	4,715
2000	0	0	0	0	523	43,410	143	44,076	53,526	42	53,568	97,644	5,098
Forecast													
2001	0	0	0	0	523	42,542	143	43,208	52,455	42	52,497	95,705	5,001
2002	0	0	0	0	523	42,542	143	43,208	52,455	42	52,497	95,705	5,001
2003	0	0	0	0	523	42,542	143	43,208	52,455	42	52,497	95,705	5,001
2005	0	0	0	0	523	42,542	143	43,208	52,455	42	52,497	95,705	5,001
2010	0	0	0	0	523	42,542	143	43,208	52,455	42	52,497	95,705	5,001
2015	0	0	0	0	523	42,542	143	43,208	52,455	42	52,497	95,705	5,001

Comments: ENVIRONMENTAL (NOISE) CONSTRAINTS ON GROWTH ANTICIPATED.

Forecast Prepared Before 08-11-07 and is under revision

Region State: ANE-MA **LOCID:** HYA Contract Tower

City: HYANNIS **Airport:** BARNSTABLE MUNI-BOARDMAN/POLANDO FIELD **Based Aircraft:** 114

	Enplanements			AIRCRAFT OPERATIONS: Itinerant Operations					Local Operations				
Year	Air Carrier	Commuter	Total	Air Carrier	AT & Comm	GA	Military	Total	GA	Military	Total	Total OPS	Total Instrument Operations
Actual													
1996	19	107,107	107,126	0	66,592	29,358	58	96,008	7,820	175	7,995	104,003	32,118
1997	28	107,393	107,421	4	73,834	30,874	102	104,814	6,806	90	6,896	111,710	29,024
1998	0	110,807	110,807	0	91,887	31,309	195	123,391	7,702	103	7,805	131,196	33,747
1999	0	119,231	119,231	12	95,901	30,757	134	126,804	11,674	199	11,873	138,677	29,762
2000	0	113,259	113,259	10	99,361	28,794	148	128,313	9,860	247	10,107	138,420	32,599
Forecast													
2001	0	116,156	116,156	10	100,201	28,367	148	128,726	9,838	247	10,085	138,811	32,739
2002	0	119,556	119,556	10	101,042	28,503	148	129,703	9,999	247	10,246	139,949	33,010
2003	0	122,957	122,957	10	101,883	28,639	148	130,680	10,161	247	10,408	141,088	33,280
2005	0	129,758	129,758	10	103,565	28,911	148	132,634	10,485	247	10,732	143,366	33,820
2010	0	146,760	146,760	10	107,770	29,591	148	137,519	11,294	247	11,541	149,060	35,172
2015	0	163,763	163,763	10	111,975	30,271	148	142,404	12,103	247	12,350	154,754	36,523

Comments:

Region State: ANE-MA **LOCID:** LWM Contract Tower

City: LAWRENCE **Airport:** LAWRENCE MUNI **Based Aircraft:** 185

	Enplanements			AIRCRAFT OPERATIONS: Itinerant Operations					Local Operations				
Year	Air Carrier	Commuter	Total	Air Carrier	AT & Comm	GA	Military	Total	GA	Military	Total	Total OPS	Total Instrument Operations
Actual													
1996	0	0	0	0	83	32,737	24	32,844	40,293	8	40,301	73,145	7,543
1997	0	0	0	0	78	36,831	17	36,926	46,180	1,247	47,427	84,353	6,985
1998	0	0	0	0	8	40,044	20	40,072	57,061	9	57,070	97,142	7,561
1999	0	0	0	0	20	44,380	24	44,424	52,198	18	52,216	96,640	6,853
2000	0	0	0	0	159	43,381	45	43,585	49,579	20	49,599	93,184	7,655
Forecast													
2001	0	0	0	0	159	43,313	45	43,517	49,465	20	49,485	93,002	7,640
2002	0	0	0	0	159	44,062	45	44,266	50,278	20	50,298	94,564	7,767
2003	0	0	0	0	159	44,811	45	45,015	51,092	20	51,112	96,127	7,893
2005	0	0	0	0	159	46,309	45	46,513	52,720	20	52,740	99,253	8,146
2010	0	0	0	0	159	50,055	45	50,259	56,790	20	56,810	107,069	8,777
2015	0	0	0	0	159	53,802	45	54,006	60,860	20	60,880	114,886	9,409

Comments:

Forecast Prepared Before 08-31-09 and under revision

Region State: ANE-MA **LOCID:** EWB Contract Tower

City: NEW BEDFORD **Airport:** NEW BEDFORD REGIONAL **Based Aircraft:** 79

	Enplanements			AIRCRAFT OPERATIONS									
				Itinerant Operations					Local Operations				
Year	Air Carrier	Commuter	Total	Air Carrier	AT & Comm	GA	Military	Total	GA	Military	Total	Total OPS	Total Instrument Operations
Actual													
1996	0	18,637	18,637	12	10,896	29,575	558	41,041	16,856	376	17,232	58,273	10,925
1997	0	19,777	19,777	0	11,981	32,250	520	44,751	20,742	424	21,166	65,917	11,349
1998	0	20,029	20,029	0	14,470	24,663	146	39,279	23,156	949	24,105	63,384	10,874
1999	0	22,786	22,786	0	14,111	24,668	241	39,020	23,725	1,110	24,835	63,855	10,988
2000	0	19,003	19,003	0	14,171	24,386	163	38,720	26,672	874	27,546	66,266	12,999
Forecast													
2001	0	19,402	19,402	0	14,497	24,539	186	39,222	26,672	1,037	27,709	66,931	13,158
2002	0	19,802	19,802	0	14,824	24,539	186	39,549	27,212	1,037	28,249	67,798	13,330
2003	0	20,202	20,202	0	15,151	24,539	186	39,876	27,752	1,037	28,789	68,665	13,503
2005	0	21,002	21,002	0	15,804	24,539	186	40,529	28,832	1,037	29,869	70,398	13,847
2010	0	23,001	23,001	0	17,438	24,539	186	42,163	31,533	1,037	32,570	74,733	14,708
2015	0	25,000	25,000	0	19,072	24,539	186	43,797	34,235	1,037	35,272	79,069	15,570

Comments:

Region State: ANE-MA **LOCID:** OWD Contract Tower

City: NORWOOD **Airport:** NORWOOD MEMORIAL **Based Aircraft:** 206

	Enplanements			AIRCRAFT OPERATIONS									
				Itinerant Operations					Local Operations				
Year	Air Carrier	Commuter	Total	Air Carrier	AT & Comm	GA	Military	Total	GA	Military	Total	Total OPS	Total Instrument Operations
Actual													
1996	0	0	0	0	2,411	44,681	217	47,309	36,254	4	36,258	83,567	6,489
1997	0	0	0	0	2,229	48,135	142	50,506	34,884	34	34,918	85,424	6,286
1998	0	0	0	0	2,246	51,177	143	53,566	51,979	34	52,013	105,579	6,067
1999	0	0	0	0	2,266	55,905	83	58,254	49,249	37	49,286	107,540	6,355
2000	0	0	0	0	2,360	45,809	109	48,278	45,521	52	45,573	93,851	6,522
Forecast													
2001	0	0	0	0	2,360	44,893	109	47,362	44,846	52	44,898	92,260	6,409
2002	0	0	0	0	2,360	44,893	109	47,362	45,060	52	45,112	92,474	6,424
2003	0	0	0	0	2,360	44,893	109	47,362	45,275	52	45,327	92,689	6,440
2005	0	0	0	0	2,360	44,893	109	47,362	45,704	52	45,756	93,118	6,470
2010	0	0	0	0	2,360	44,893	109	47,362	46,777	52	46,829	94,191	6,546
2015	0	0	0	0	2,360	44,893	109	47,362	47,851	52	47,903	95,265	6,622

Comments:

Forecast Prepared Before 00-11-07 and is under revision

Region State: ANE-MA **LOCID:** MVY Contract Tower

City: VINEYARD HAVEN **Airport:** MARTHAS VINEYARD **Based Aircraft:** 43

	Enplanements			AIRCRAFT OPERATIONS									
				Itinerant Operations					Local Operations				Total Instrument Operations
Year	Air Carrier	Commuter	Total	Air Carrier	AT & Comm	GA	Military	Total	GA	Military	Total	Total OPS	
Actual													
1996	76	53,117	53,193	4	21,672	25,552	132	47,360	4,622	296	4,918	52,278	19,590
1997	60	57,607	57,667	6	24,319	30,167	180	54,672	4,919	244	5,163	59,835	20,764
1998	88	67,971	68,059	0	25,167	30,897	121	56,185	3,637	198	3,835	60,020	20,110
1999	60	73,893	73,953	4	28,027	32,082	143	60,256	5,134	254	5,388	65,644	19,357
2000	0	55,214	55,214	0	29,941	31,288	111	61,340	4,611	314	4,925	66,265	20,803
Forecast													
2001	0	57,108	57,108	0	30,367	31,330	111	61,808	4,617	314	4,931	66,739	20,989
2002	0	59,679	59,679	0	30,794	31,936	111	62,841	4,706	314	5,020	67,861	21,326
2003	0	62,251	62,251	0	31,221	32,542	111	63,874	4,795	314	5,109	68,983	21,664
2005	0	67,395	67,395	0	32,074	33,754	111	65,939	4,973	314	5,287	71,226	22,339
2010	0	80,254	80,254	0	34,207	36,784	111	71,102	5,419	314	5,733	76,835	24,025
2015	0	93,114	93,114	0	36,341	39,814	111	76,266	5,866	314	6,180	82,446	25,712

Comments:

Region State: ANE-MA **LOCID:** BAF Contract Tower

City: WESTFIELD **Airport:** BARNES MUNI **Based Aircraft:** 169

	Enplanements			AIRCRAFT OPERATIONS									
				Itinerant Operations					Local Operations				Total Instrument Operations
Year	Air Carrier	Commuter	Total	Air Carrier	AT & Comm	GA	Military	Total	GA	Military	Total	Total OPS	
Actual													
1996	546	0	546	0	120	26,845	3,101	30,066	27,801	2,880	30,681	60,747	8,835
1997	84	0	84	4	306	31,714	3,362	35,386	38,642	2,768	41,410	76,796	8,821
1998	0	0	0	26	447	34,255	3,705	38,433	33,818	3,686	37,504	75,937	10,005
1999	347	0	347	11	575	30,411	3,945	34,942	31,000	3,900	34,900	69,842	9,387
2000	377	0	377	12	711	29,234	3,409	33,366	30,582	3,850	34,432	67,798	8,345
Forecast													
2001	373	0	373	12	711	29,093	3,409	33,225	30,416	3,850	34,266	67,491	8,313
2002	369	0	369	12	711	29,497	3,409	33,629	30,822	3,850	34,672	68,301	8,397
2003	369	0	369	12	711	29,901	3,409	34,033	31,228	3,850	35,078	69,111	8,481
2005	369	0	369	12	711	30,710	3,409	34,842	32,041	3,850	35,891	70,733	8,648
2010	369	0	369	12	711	32,732	3,409	36,864	34,072	3,850	37,922	74,786	9,067
2015	369	0	369	12	711	34,754	3,409	38,886	36,104	3,850	39,954	78,840	9,487

Comments:

Forecast Prepared Before 60-11-09 and is under revision

Region State: ANE-MA **LOCID:** ORH Contract Tower

City: WORCESTER **Airport:** WORCESTER REGIONAL **Based Aircraft:** 92

	Enplanements			AIRCRAFT OPERATIONS									
				Itinerant Operations					Local Operations				
Year	Air Carrier	Commuter	Total	Air Carrier	AT & Comm	GA	Military	Total	GA	Military	Total	Total OPS	Total Instrument Operations
Actual													
1996	2,580	37,650	40,230	73	7,188	26,166	328	33,755	18,972	172	19,144	52,899	10,696
1997	3,743	39,728	43,471	75	6,954	25,306	276	32,611	23,341	264	23,605	56,216	11,796
1998	1,387	34,570	35,957	75	6,552	22,753	327	29,707	21,982	196	22,178	51,885	11,227
1999	1,445	27,250	28,695	38	5,133	24,642	313	30,126	25,256	276	25,532	55,658	9,957
2000	1,042	44,957	45,999	33	3,460	24,774	365	28,632	21,579	257	21,836	50,468	8,786
Forecast													
2001	1,042	55,000	56,042	100	4,261	23,595	808	28,764	22,224	262	22,486	51,250	9,682
2002	1,042	56,255	57,297	100	4,306	23,595	808	28,809	22,461	262	22,723	51,532	9,754
2003	1,042	57,510	58,552	100	4,351	23,595	808	28,854	22,698	262	22,960	51,814	9,825
2005	1,042	60,020	61,062	100	4,442	23,595	808	28,945	23,172	262	23,434	52,379	9,970
2010	1,042	66,295	67,337	100	4,669	23,595	808	29,172	24,358	262	24,620	53,792	10,331
2015	1,042	72,571	73,613	100	4,897	23,595	808	29,400	25,545	262	25,807	55,207	10,694

Comments:

Region State: ANE-NH **LOCID:** LEB Contract Tower

City: LEBANON **Airport:** LEBANON MUNI **Based Aircraft:** 89

	Enplanements			AIRCRAFT OPERATIONS									
				Itinerant Operations					Local Operations				
Year	Air Carrier	Commuter	Total	Air Carrier	AT & Comm	GA	Military	Total	GA	Military	Total	Total OPS	Total Instrument Operations
Actual													
1996	0	43,279	43,279	47	11,901	17,414	68	29,430	18,392	80	18,472	47,902	14,451
1997	0	38,245	38,245	0	9,404	19,274	209	28,887	15,239	80	15,319	44,206	12,726
1998	0	36,160	36,160	0	7,520	17,491	77	25,088	15,480	108	15,588	40,676	11,550
1999	115	22,999	23,114	0	5,762	20,216	106	26,084	23,949	70	24,019	50,103	10,185
2000	0	15,683	15,683	0	3,848	18,639	99	22,586	26,063	138	26,201	48,787	8,053
Forecast													
2001	115	18,500	18,615	0	4,120	18,222	91	22,433	23,856	152	24,008	46,441	8,074
2002	115	18,922	19,037	0	4,188	18,222	91	22,501	23,856	152	24,008	46,509	8,141
2003	115	19,344	19,459	0	4,256	18,222	91	22,569	23,856	152	24,008	46,577	8,208
2005	115	20,188	20,303	0	4,392	18,222	91	22,705	23,856	152	24,008	46,713	8,343
2010	115	22,299	22,414	0	4,733	18,222	91	23,046	23,856	152	24,008	47,054	8,679
2015	115	24,410	24,525	0	5,074	18,222	91	23,387	23,856	152	24,008	47,395	9,015

Comments:

Forecast Prepared Before 08-11-07 and is under revision

Region State: ANE-NH **LOCID:** ASH Contract Tower

City: NASHUA **Airport:** BOIRE FIELD **Based Aircraft:** 374

	Enplanements			AIRCRAFT OPERATIONS									Total Instrument Operations
				Itinerant Operations					Local Operations				
Year	Air Carrier	Commuter	Total	Air Carrier	AT & Comm	GA	Military	Total	GA	Military	Total	Total OPS	
Actual													
1996	0	0	0	0	2	49,177	26	49,205	44,982	22	45,004	94,209	7,239
1997	0	0	0	0	2	47,745	22	47,769	44,538	8	44,546	92,315	7,058
1998	0	0	0	0	3	49,264	25	49,292	44,117	20	44,137	93,429	7,498
1999	0	0	0	0	0	54,041	15	54,056	48,521	44	48,565	102,621	7,732
2000	0	0	0	0	7	53,272	14	53,293	53,120	192	53,312	106,605	7,803
Forecast													
2001	0	0	0	0	7	53,429	14	53,450	53,187	192	53,379	106,829	7,819
2002	0	0	0	0	7	54,536	14	54,557	54,210	192	54,402	108,959	7,975
2003	0	0	0	0	7	55,644	14	55,665	55,234	192	55,426	111,091	8,132
2005	0	0	0	0	7	57,859	14	57,880	57,282	192	57,474	115,354	8,444
2010	0	0	0	0	7	63,397	14	63,418	62,402	192	62,594	126,012	9,225
2015	0	0	0	0	7	68,936	14	68,957	67,522	192	67,714	136,671	10,006

Comments:

Forecast Prepared Before 09-11-01 and is under revision

Table ANE-7.
Instrument Operations by Service Provider

	Loc ID	Facility Type	Facility Name, City	1995	2000	2001	2002	2005	2010	2015
*	A90	Tracon, Rapcon,	BOSTON MASSACHUSETTS, Boston	582,418	637,650	654,232	670,815	720,991	805,980	891,857
	BED	VFR Tower	LAURENCE G HANSCOM FLD, Bedford	28,394	46,285	49,766	50,595	53,081	57,225	61,370
	BOS	Limited Radar	GENERAL EDWARD LAWRENCE LOGAN INTL, Boston	491,308	518,793	513,915	518,950	534,910	561,841	588,900
	BVY	Contract Tower	BEVERLY MUNI, Beverly	4,404	5,098	5,001	5,001	5,001	5,001	5,001
	LWM	Contract Tower	LAWRENCE MUNI, Lawrence	7,323	7,655	7,640	7,767	8,146	8,777	9,409
	OWD	Contract Tower	NORWOOD MEMORIAL, Norwood	7,418	6,522	6,409	6,424	6,470	6,546	6,622
			Other Airports:,	43,571	53,297	71,501	82,078	113,383	166,590	220,555
*	BGR	Radar Tower	BANGOR INTL, Bangor	97,094	94,132	95,442	97,074	101,862	110,380	118,821
*	BTV	Radar Tower	BURLINGTON INTL, Burlington	114,245	105,918	107,487	109,621	116,357	128,001	139,651
*	K90	Tracon, Rapcon,	OTIS TRACON, Falmouth	110,265	151,818	154,859	157,625	166,489	185,484	205,801
	ACK	VFR Tower	NANTUCKET MEMORIAL, Nantucket	38,159	56,091	56,896	58,011	61,358	66,933	72,510
	HYA	Contract Tower	BARNSTABLE MUNI-BOARDMAN/POLANDO FIELD,	27,933	32,599	32,739	33,010	33,820	35,172	36,523
	MVY	Contract Tower	MARTHAS VINEYARD, Vineyard Haven	15,658	20,803	20,989	21,326	22,339	24,025	25,712
			Other Airports:,	28,515	42,325	44,235	45,278	48,972	59,354	71,056
*	MHT	Radar Tower	MANCHESTER, Manchester	243,413	266,339	272,694	279,259	297,518	329,276	360,530
	ASH	Contract Tower	BOIRE FIELD, Nashua	7,521	7,803	7,819	7,975	8,444	9,225	10,006
			Local Tower and Other:,	235,892	258,536	264,875	271,284	289,074	320,051	350,524
*	PVD	Radar Tower	THEODORE FRANCIS GREEN STATE, Providence	290,243	318,198	325,917	334,099	358,256	401,666	445,474
	EWB	Contract Tower	NEW BEDFORD REGIONAL, New Bedford	12,446	12,999	13,158	13,330	13,847	14,708	15,570
	GON	Contract Tower	GROTON-NEW LONDON, Groton New London	10,323	10,430	10,585	10,744	11,243	12,152	13,169
			Local Tower and Other:,	267,474	294,769	302,174	310,025	333,166	374,806	416,735
*	PWM	Radar Tower	PORTLAND INTL JETPORT, Portland	126,773	154,976	157,514	160,650	170,042	186,797	203,639
*	Y90	Tracon, Rapcon,	BRADLEY TRACON, Windsor Locks	360,603	390,823	400,040	409,390	438,818	490,540	544,181
	BAF	Contract Tower	BARNES MUNI, Westfield	9,191	8,345	8,313	8,397	8,648	9,067	9,487
	BDL	Limited Radar	BRADLEY INTL, Windsor Locks	174,135	190,362	194,519	199,631	214,964	240,519	266,076
	HFD	Contract Tower	HARTFORD-BRAINARD, Hartford	7,705	6,994	5,758	5,829	6,044	6,401	6,759
	ORH	Contract Tower	WORCESTER REGIONAL, Worcester	8,929	8,786	9,682	9,754	9,970	10,331	10,694
			Other Airports:,	160,643	176,336	181,768	185,779	199,192	224,222	251,165

Notes: The first facility listed is instrument operations service provider; For TRACONs, miscelaneous service is to non-FAA facilities; For radar towers, non-FAA facilities are included with local tower services. Instrument operations to airports served by the approach control facility may not total the number of operations reported by a TRACON or tower due to the complexities in the airspace system.

NORTHWEST MOUNTAIN (ANM)

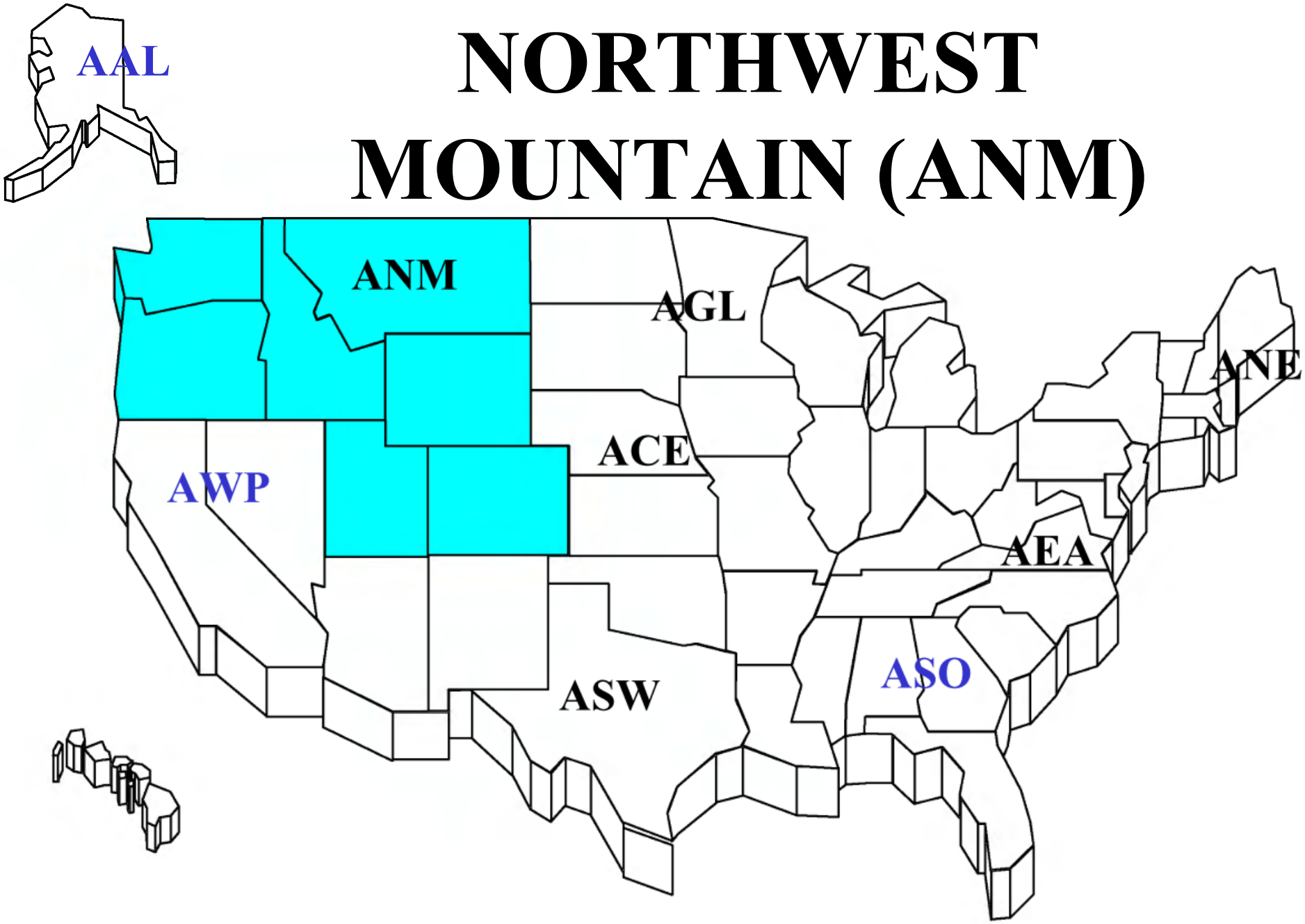

Table ANM-1.
Total Enplanements for the Northwest Mountain Region by State*

Fiscal Year	CO	ID	MT	OR	UT	WA	WY	Regional Total
Historical								
1996	18,459,253	1,576,143	1,056,723	6,804,437	9,928,178	13,987,501	338,976	52,151,211
1997	19,445,608	1,574,959	1,077,211	7,063,802	10,227,023	14,201,129	353,504	53,943,236
1998	19,565,578	1,591,938	1,111,117	7,069,470	9,850,220	14,511,759	353,050	54,053,132
1999	20,285,974	1,714,275	1,193,062	7,508,942	9,517,905	15,787,450	346,729	56,354,337
2000	20,344,144	1,849,326	1,234,116	7,561,034	9,558,143	15,992,522	357,904	56,897,189
Forecast [1]								
2001	20,988,703	1,881,370	1,237,441	7,410,338	9,357,221	16,400,731	365,467	57,641,271
2002	21,715,462	1,942,221	1,252,744	7,482,037	9,813,462	16,929,515	372,623	59,508,064
2003	22,589,499	2,012,515	1,278,055	7,713,248	10,269,740	17,633,192	380,282	61,876,531
2004	23,463,539	2,082,807	1,303,371	7,990,794	10,726,017	18,336,867	387,942	64,291,337
2005	24,337,583	2,153,102	1,328,686	8,268,344	11,182,295	19,040,547	395,600	66,706,157
2006	25,211,622	2,223,396	1,353,996	8,545,888	11,638,572	19,744,221	403,256	69,120,951
2007	26,085,666	2,293,690	1,379,313	8,823,435	12,094,850	20,447,900	410,917	71,535,771
2008	26,959,710	2,363,984	1,404,633	9,100,982	12,551,130	21,151,579	418,573	73,950,591
2009	27,833,747	2,434,277	1,429,944	9,378,530	13,007,404	21,855,255	426,233	76,365,390
2010	28,707,790	2,504,571	1,455,260	9,656,077	13,463,682	22,558,931	433,892	78,780,203
2011	29,581,833	2,574,865	1,480,570	9,933,623	13,919,959	23,262,608	441,548	81,195,006
2012	30,455,873	2,645,159	1,505,887	10,211,170	14,376,237	23,966,284	449,207	83,609,817
2013	31,329,915	2,715,452	1,531,200	10,488,717	14,832,514	24,669,965	456,867	86,024,630
2014	32,203,955	2,785,747	1,556,516	10,766,265	15,288,792	25,373,639	464,525	88,439,439
2015	33,078,012	2,856,035	1,581,830	11,043,815	15,745,073	26,077,332	472,188	90,854,285

*Includes air carrier, air taxi, commuter and international enplanements for both tower and non-tower airports.

1 Absolute values for operations are no longer valid due to September 11 and the economic downturn. These projections are only provided to show likely changes in the relative positions of regions with respect to future aviation activity.

Forecast Prepared Before 9-11-01 and is under revision

Table ANM-2.
Commercial Operations for the Northwest Mountain Region by State*

Forecast Prepared Before 9-11-01 and is under revision

Fiscal Year	CO	ID	MT	OR	UT	WA	WY	Regional Total
Historical								
1996	617,195	176,282	172,625	355,835	339,628	764,656	77,725	2,503,946
1997	668,965	172,701	177,722	361,996	359,850	752,926	79,731	2,573,891
1998	662,203	165,602	180,883	367,344	351,733	775,471	78,375	2,581,611
1999	674,819	168,569	187,049	386,688	344,660	813,905	81,701	2,657,391
2000	714,601	164,444	193,708	402,102	343,080	827,323	74,197	2,719,455
Forecast [1]								
2001	730,229	166,386	195,304	394,367	341,021	812,721	82,738	2,722,766
2002	745,372	170,074	197,925	406,068	350,364	826,800	83,207	2,779,810
2003	763,644	173,279	200,530	418,092	359,708	841,881	83,667	2,840,801
2004	781,914	176,477	203,122	430,120	369,052	856,961	84,118	2,901,764
2005	800,178	179,680	205,703	442,146	378,395	872,045	84,562	2,962,709
2006	818,434	182,884	208,269	454,171	387,739	887,125	84,995	3,023,617
2007	836,683	186,082	210,825	466,196	397,083	902,204	85,422	3,084,495
2008	854,930	189,286	213,368	478,224	406,429	917,285	85,841	3,145,363
2009	873,167	192,489	215,900	490,247	415,772	932,368	86,252	3,206,195
2010	891,404	195,688	218,425	502,276	425,116	947,450	86,657	3,267,016
2011	909,838	198,890	221,027	514,300	434,460	962,528	87,271	3,328,314
2012	928,273	202,094	223,623	526,325	443,803	977,610	87,881	3,389,609
2013	946,702	205,293	226,210	538,351	453,147	992,691	88,485	3,450,879
2014	965,133	208,495	228,792	550,378	462,491	1,007,771	89,083	3,512,143
2015	983,570	211,703	231,371	562,410	471,837	1,022,858	89,677	3,573,426

*Air carrier and air taxi operations for all tower and non-tower airports.

1 Absolute values for operations are no longer valid due to September 11 and the economic downturn. These projections are only provided to show likely changes in the relative positions of regions with respect to future aviation activity.

Table ANM-3.
Itinerant Operations for the Northwest Mountain Region by State*

Fiscal Year	CO	ID	MT	OR	UT	WA	WY	Regional Total
Historical								
1996	1,481,331	788,461	481,578	1,176,259	675,557	2,109,904	248,429	6,961,519
1997	1,542,693	778,435	487,566	1,183,559	693,325	2,095,036	262,600	7,043,214
1998	1,585,165	782,788	515,513	1,213,625	683,361	2,282,436	255,001	7,317,889
1999	1,639,824	803,544	528,439	1,173,192	706,709	2,276,018	236,986	7,364,712
2000	1,682,819	845,516	546,077	1,232,062	708,922	2,391,504	234,010	7,640,910
Forecast [1]								
2001	1,657,836	847,350	547,094	1,223,800	703,115	2,371,999	253,176	7,604,370
2002	1,684,453	862,348	551,537	1,249,020	714,689	2,397,502	254,663	7,714,212
2003	1,714,206	876,876	555,967	1,274,578	726,289	2,424,014	256,142	7,828,072
2004	1,743,956	891,394	560,383	1,300,139	737,911	2,450,524	257,612	7,941,919
2005	1,773,701	905,919	564,789	1,325,701	749,555	2,477,040	259,074	8,055,779
2006	1,803,439	920,442	569,179	1,351,257	761,223	2,503,550	260,527	8,169,617
2007	1,833,167	934,961	573,559	1,376,818	772,912	2,530,059	261,972	8,283,448
2008	1,862,898	949,490	577,927	1,402,379	784,631	2,556,571	263,413	8,397,309
2009	1,892,614	964,011	582,283	1,427,933	796,368	2,583,083	264,842	8,511,134
2010	1,922,329	978,529	586,632	1,453,495	808,130	2,609,594	266,266	8,624,975
2011	1,952,246	993,050	591,058	1,479,055	819,919	2,636,103	267,899	8,739,330
2012	1,982,161	1,007,576	595,479	1,504,609	831,732	2,662,616	269,528	8,853,701
2013	2,012,071	1,022,097	599,890	1,530,173	843,572	2,689,127	271,150	8,968,080
2014	2,041,982	1,036,618	604,297	1,555,729	855,438	2,715,638	272,768	9,082,470
2015	2,071,907	1,051,159	608,702	1,581,315	867,335	2,742,160	274,384	9,196,962

*Excludes local GA and local military operations for all tower and non-tower airports.

1 Absolute values for operations are no longer valid due to September 11 and the economic downturn. These projections are only provided to show likely changes in the relative positions of regions with respect to future aviation activity.

Forecast Prepared Before 9-11-01 and is under revision

Table ANM-4.
Total Airport Operations for the Northwest Mountain Region by State*

Fiscal Year	CO	ID	MT	OR	UT	WA	WY	Regional Total
Historical								
1996	2,341,330	1,079,384	789,485	1,774,484	981,304	3,180,850	412,189	10,559,026
1997	2,413,184	1,036,551	806,636	1,762,077	1,023,470	3,159,386	428,150	10,629,454
1998	2,509,134	1,054,250	866,371	1,839,295	1,019,151	3,511,444	425,240	11,224,885
1999	2,671,384	1,130,735	880,719	1,787,568	1,016,405	3,505,600	384,372	11,376,783
2000	2,733,370	1,200,222	893,841	1,892,136	1,013,331	3,680,354	378,924	11,792,178
Forecast [1]								
2001	2,668,880	1,199,652	894,273	1,876,720	1,003,921	3,664,809	400,197	11,708,452
2002	2,704,775	1,220,987	900,026	1,910,743	1,016,726	3,701,866	402,206	11,857,329
2003	2,743,811	1,241,870	905,769	1,945,211	1,029,562	3,739,942	404,209	12,010,374
2004	2,782,844	1,262,738	911,496	1,979,680	1,042,424	3,778,014	406,202	12,163,398
2005	2,821,871	1,283,615	917,214	2,014,153	1,055,309	3,816,098	408,189	12,316,449
2006	2,860,895	1,304,491	922,918	2,048,614	1,068,221	3,854,173	410,164	12,469,476
2007	2,899,907	1,325,360	928,609	2,083,085	1,081,158	3,892,255	412,133	12,622,507
2008	2,938,922	1,346,247	934,290	2,117,561	1,094,127	3,930,345	414,098	12,775,590
2009	2,977,918	1,367,117	939,958	2,152,018	1,107,113	3,968,434	416,051	12,928,609
2010	3,016,916	1,387,985	945,618	2,186,489	1,120,130	4,006,522	417,998	13,081,658
2011	3,056,120	1,408,856	951,358	2,220,954	1,133,176	4,044,612	420,154	13,235,230
2012	3,095,316	1,429,737	957,091	2,255,419	1,146,250	4,082,709	422,307	13,388,829
2013	3,134,510	1,450,608	962,813	2,289,892	1,159,354	4,120,807	424,453	13,542,437
2014	3,173,703	1,471,481	968,533	2,324,356	1,172,486	4,158,908	426,594	13,696,061
2015	3,212,919	1,492,384	974,253	2,358,868	1,185,655	4,197,031	428,736	13,849,846

*Includes all itinerant and local operations for all tower and non-tower airports.

1 Absolute values for operations are no longer valid due to September 11 and the economic downturn. These projections are only provided to show likely changes in the relative positions of regions with respect to future aviation activity.

Forecast Prepared Before 9-11-01 and is under revision

Table ANM-5.
Total Instrument Operations for the Northwest Mountain Region by State*

Fiscal Year	CO	ID	MT	OR	UT	WA	WY	Regional Total
Historical								
1996	861,746	230,281	146,912	480,988	497,591	882,767	30,435	3,130,720
1997	951,394	231,693	140,756	490,826	507,175	890,421	22,925	3,235,190
1998	927,278	215,111	146,010	486,942	496,667	952,194	24,135	3,248,337
1999	985,524	220,625	176,669	492,549	555,747	961,212	25,626	3,417,952
2000	1,040,934	235,152	185,530	518,127	570,560	1,010,533	30,675	3,591,511
Forecast [1]								
2001	1,056,504	230,904	187,306	531,982	584,698	1,033,736	30,698	3,655,828
2002	1,079,191	235,462	190,316	545,286	598,926	1,057,800	30,860	3,737,841
2003	1,102,591	239,667	193,319	558,668	613,335	1,081,985	31,015	3,820,580
2004	1,125,705	243,655	196,312	572,153	627,909	1,105,898	31,163	3,902,795
2005	1,152,783	247,878	199,361	586,075	642,989	1,131,405	31,306	3,991,797
2006	1,180,149	252,105	202,409	600,040	658,137	1,156,982	31,442	4,081,264
2007	1,207,175	256,336	205,467	614,033	673,286	1,182,711	31,573	4,170,581
2008	1,235,169	260,557	208,518	627,961	688,581	1,208,421	31,700	4,260,907
2009	1,263,174	264,757	211,559	641,796	703,824	1,233,902	31,821	4,350,833
2010	1,291,898	268,938	214,598	655,642	719,213	1,259,423	31,938	4,441,650
2011	1,321,030	273,116	217,633	669,472	734,575	1,284,931	32,189	4,532,946
2012	1,351,158	277,302	220,677	683,430	750,195	1,310,751	32,437	4,625,950
2013	1,382,008	281,497	223,724	697,457	765,951	1,336,769	32,679	4,720,085
2014	1,413,612	285,701	226,782	711,560	781,849	1,362,989	32,917	4,815,410
2015	1,445,986	289,917	229,845	725,736	797,894	1,389,422	33,154	4,911,954

*Includes only TRACON and radar tower facilities.

1 Absolute values for operations are no longer valid due to September 11 and the economic downturn. These projections are only provided to show likely changes in the relative positions of regions with respect to future aviation activity.

Forecast Prepared Before 9-11-01 and is under revision

Region State: ANM-CO **LOCID:** ASE Radar Tower

City: ASPEN **Airport:** ASPEN-PITKIN CO/SARDY FIELD **Based Aircraft:** 103

	Enplanements			AIRCRAFT OPERATIONS									
				Itinerant Operations					Local Operations				Total Instrument Operations
Year	Air Carrier	Commuter	Total	Air Carrier	AT & Comm	GA	Military	Total	GA	Military	Total	Total OPS	
Actual													
1996	193,049	13,623	206,672	7,219	2,947	25,807	164	36,137	6,327	150	6,477	42,614	30,967
1997	185,012	32,331	217,343	9,276	5,120	25,717	70	40,183	4,320	109	4,429	44,612	38,651
1998	196,022	55,426	251,448	12,821	4,124	27,175	68	44,188	2,837	42	2,879	47,067	43,646
1999	193,754	26,155	219,909	7,372	3,664	30,871	108	42,015	2,447	48	2,495	44,510	44,907
2000	184,587	29,771	214,358	7,684	6,541	30,905	273	45,403	4,104	79	4,183	49,586	52,418
Forecast													
2001	187,461	29,967	217,428	7,935	6,541	30,756	273	45,505	4,022	79	4,101	49,606	52,870
2002	195,773	29,768	225,541	8,187	6,541	31,182	273	46,183	4,022	79	4,101	50,284	53,754
2003	205,247	29,570	234,817	8,438	6,541	31,608	273	46,860	4,022	79	4,101	50,961	54,627
2005	224,197	29,174	253,371	8,942	6,541	32,461	273	48,217	4,022	79	4,101	52,318	56,433
2010	271,570	28,183	299,753	10,200	6,541	34,593	273	51,607	4,022	79	4,101	55,708	61,113
2015	318,944	27,193	346,137	11,458	6,541	36,726	273	54,998	4,022	79	4,101	59,099	65,848

Comments:

Region State: ANM-CO **LOCID:** COS Radar Tower

City: COLORADO SPRINGS **Airport:** CITY OF COLORADO SPRINGS MUNI **Based Aircraft:** 102

	Enplanements			AIRCRAFT OPERATIONS									
				Itinerant Operations					Local Operations				Total Instrument Operations
Year	Air Carrier	Commuter	Total	Air Carrier	AT & Comm	GA	Military	Total	GA	Military	Total	Total OPS	
Actual													
1996	2,310,830	22,134	2,332,964	56,890	10,353	52,957	18,153	138,353	75,815	13,033	88,848	227,201	203,006
1997	2,274,635	53,004	2,327,639	58,727	20,225	55,890	16,738	151,580	58,100	9,748	67,848	219,428	215,732
1998	1,272,463	56,892	1,329,355	30,000	19,343	48,201	14,413	111,957	51,074	10,242	61,316	173,273	164,095
1999	1,220,308	37,084	1,257,392	30,898	17,957	61,690	15,030	125,575	87,895	9,753	97,648	223,223	182,637
2000	1,131,100	67,383	1,198,483	31,560	16,287	57,915	14,161	119,923	99,372	11,382	110,754	230,677	197,086
Forecast													
2001	1,139,343	69,777	1,209,120	32,639	16,706	51,848	14,161	115,354	90,776	11,382	102,158	217,512	194,944
2002	1,171,933	73,070	1,245,003	33,719	17,125	51,848	14,161	116,853	90,776	11,382	102,158	219,011	198,108
2003	1,214,615	76,364	1,290,979	34,799	17,544	51,848	14,161	118,352	90,776	11,382	102,158	220,510	201,262
2005	1,299,981	82,952	1,382,933	36,958	18,382	51,848	14,161	121,349	90,776	11,382	102,158	223,507	207,431
2010	1,513,396	99,421	1,612,817	42,357	20,477	51,848	14,161	128,843	90,776	11,382	102,158	231,001	224,127
2015	1,726,815	115,891	1,842,706	47,756	22,573	51,848	14,161	136,338	90,776	11,382	102,158	238,496	240,898

Comments:

Forecast Prepared Before 6/1/09 and is under revision

Region State: ANM-CO **LOCID:** APA VFR Tower

City: DENVER **Airport:** CENTENNIAL **Based Aircraft:** 653

	Enplanements			AIRCRAFT OPERATIONS									
				Itinerant Operations					Local Operations				Total Instrument Operations
Year	Air Carrier	Commuter	Total	Air Carrier	AT & Comm	GA	Military	Total	GA	Military	Total	Total OPS	
Actual													
1996	0	0	0	0	13,470	173,801	1,019	188,290	187,427	1,260	188,687	376,977	53,568
1997	0	0	0	60	19,069	189,644	1,027	209,800	195,585	1,319	196,904	406,704	53,765
1998	0	0	0	0	29,178	207,453	1,426	238,057	213,516	465	213,981	452,038	62,329
1999	0	0	0	2	29,607	182,940	883	213,432	218,553	338	218,891	432,323	67,537
2000	0	0	0	0	35,514	173,701	875	210,090	208,742	629	209,371	419,461	70,408
Forecast													
2001	0	0	0	0	36,943	148,636	875	186,454	183,211	629	183,840	370,294	64,242
2002	0	0	0	0	38,373	152,866	875	192,114	186,646	629	187,275	379,389	66,006
2003	0	0	0	0	39,803	157,097	875	197,775	190,081	629	190,710	388,485	67,770
2005	0	0	0	0	42,663	165,558	875	209,096	196,952	629	197,581	406,677	71,297
2010	0	0	0	0	49,813	186,711	875	237,399	214,129	629	214,758	452,157	80,117
2015	0	0	0	0	56,963	207,865	875	265,703	231,306	629	231,935	497,638	88,936

Comments:

Region State: ANM-CO **LOCID:** BJC VFR Tower

City: DENVER **Airport:** JEFFCO **Based Aircraft:** 460

	Enplanements			AIRCRAFT OPERATIONS									
				Itinerant Operations					Local Operations				Total Instrument Operations
Year	Air Carrier	Commuter	Total	Air Carrier	AT & Comm	GA	Military	Total	GA	Military	Total	Total OPS	
Actual													
1996	0	34	34	0	1,590	84,043	401	86,034	65,987	520	66,507	152,541	14,339
1997	0	12	12	0	1,421	78,055	502	79,978	70,807	480	71,287	151,265	14,772
1998	0	0	0	0	910	83,742	266	84,918	77,784	176	77,960	162,878	16,441
1999	0	0	0	1	1,396	82,330	170	83,897	78,520	204	78,724	162,621	19,889
2000	0	0	0	0	2,259	93,473	246	95,978	83,783	243	84,026	180,004	20,165
Forecast													
2001	0	0	0	0	2,259	84,522	246	87,027	76,988	243	77,231	164,258	18,533
2002	0	0	0	0	2,259	85,706	246	88,211	78,024	243	78,267	166,478	18,763
2003	0	0	0	0	2,259	86,890	246	89,395	79,060	243	79,303	168,698	18,993
2005	0	0	0	0	2,259	89,258	246	91,763	81,132	243	81,375	173,138	19,453
2010	0	0	0	0	2,259	95,178	246	97,683	86,313	243	86,556	184,239	20,603
2015	0	0	0	0	2,259	101,098	246	103,603	91,495	243	91,738	195,341	21,753

Comments:

Forecast Prepared Before 00-11-09 and is under revision

Region State: ANM-CO **LOCID:** DEN Limited Radar Tower

City: DENVER **Airport:** DENVER INTL **Based Aircraft:** 2

Year	Enplanements: Air Carrier	Enplanements: Commuter	Enplanements: Total	Itinerant Operations: Air Carrier	Itinerant Operations: AT & Comm	Itinerant Operations: GA	Itinerant Operations: Military	Itinerant Operations: Total	Local Operations: GA	Local Operations: Military	Local Operations: Total	Total OPS	Total Instrument Operations
Actual													
1996	14,689,931	639,813	15,329,744	320,243	109,527	23,632	808	454,210	24	0	24	454,234	464,902
1997	15,577,514	660,036	16,237,550	337,550	118,239	22,606	797	479,192	64	1	65	479,257	486,658
1998	16,817,210	508,466	17,325,676	350,771	112,186	20,838	917	484,712	22	22	44	484,756	493,731
1999	17,809,143	310,035	18,119,178	360,973	114,735	17,823	1,171	494,702	172	10	182	494,884	505,049
2000	17,930,687	333,794	18,264,481	367,460	136,994	15,453	863	520,770	112	0	112	520,882	528,196
Forecast													
2001	18,518,328	365,437	18,883,765	370,473	145,164	14,508	911	531,056	81	2	83	531,139	538,616
2002	19,160,542	389,665	19,550,207	379,327	147,312	14,508	911	542,058	81	2	83	542,141	549,778
2003	19,938,892	410,353	20,349,245	390,781	149,998	14,508	911	556,198	81	2	83	556,281	564,086
2005	21,495,592	451,731	21,947,323	413,690	155,371	14,508	911	584,480	81	2	83	584,563	592,734
2010	25,387,346	555,174	25,942,520	470,963	168,803	14,508	911	655,185	81	2	83	655,268	664,441
2015	29,279,102	658,618	29,937,720	528,236	182,235	14,508	911	725,890	81	2	83	725,973	736,248

Comments:

Region State: ANM-CO **LOCID:** PUB Radar Tower

City: PUEBLO **Airport:** PUEBLO MEMORIAL **Based Aircraft:** 55

Year	Enplanements: Air Carrier	Enplanements: Commuter	Enplanements: Total	Itinerant Operations: Air Carrier	Itinerant Operations: AT & Comm	Itinerant Operations: GA	Itinerant Operations: Military	Itinerant Operations: Total	Local Operations: GA	Local Operations: Military	Local Operations: Total	Total OPS	Total Instrument Operations
Actual													
1996	3,258	8,163	11,421	375	6,172	24,454	5,096	36,097	22,280	19,187	41,467	77,564	30,655
1997	1,992	5,751	7,743	330	6,139	25,527	5,006	37,002	28,442	20,477	48,919	85,921	32,581
1998	1,448	3,485	4,933	309	4,461	28,549	5,989	39,308	21,393	16,431	37,824	77,132	30,605
1999	1,055	4,293	5,348	218	5,926	30,911	5,474	42,529	28,269	17,202	45,471	88,000	38,390
2000	1,335	3,946	5,281	242	5,535	31,428	5,031	42,236	26,746	16,145	42,891	85,127	35,143
Forecast													
2001	1,315	3,999	5,314	242	5,535	31,379	5,031	42,187	26,684	16,145	42,829	85,016	35,244
2002	1,295	4,026	5,321	242	5,535	31,921	5,031	42,729	27,123	16,145	43,268	85,997	35,642
2003	1,295	4,053	5,348	242	5,535	32,464	5,031	43,272	27,562	16,145	43,707	86,979	36,037
2005	1,295	4,108	5,403	242	5,535	33,549	5,031	44,357	28,440	16,145	44,585	88,942	36,862
2010	1,295	4,244	5,539	242	5,535	36,263	5,031	47,071	30,636	16,145	46,781	93,852	38,981
2015	1,295	4,381	5,676	242	5,535	38,977	5,031	49,785	32,832	16,145	48,977	98,762	41,119

Comments:

Forecast Prepared Before 08-11-09 and Under Revision

Region State: ANM-ID **LOCID:** BOI Radar Tower

City: BOISE **Airport:** BOISE AIR TERMINAL/GOWEN FLD **Based Aircraft:** 337

	Enplanements			AIRCRAFT OPERATIONS: Itinerant Operations					Local Operations				Total Instrument
Year	Air Carrier	Commuter	Total	Air Carrier	AT & Comm	GA	Military	Total	GA	Military	Total	Total OPS	Operations
Actual													
1996	873,649	379,382	1,253,031	38,502	31,096	66,361	10,524	146,483	28,955	4,405	33,360	179,843	165,006
1997	891,944	369,222	1,261,166	38,913	24,470	67,269	11,699	142,351	37,557	9,625	47,182	189,533	163,179
1998	912,087	370,246	1,282,333	39,608	20,540	60,059	10,758	130,965	45,752	7,330	53,082	184,047	151,885
1999	948,270	438,179	1,386,449	40,812	22,154	61,483	9,656	134,105	40,262	5,788	46,050	180,155	158,073
2000	1,008,209	499,607	1,507,816	43,707	27,576	63,667	8,114	143,064	26,510	5,318	31,828	174,892	165,504
Forecast													
2001	1,014,276	516,931	1,531,207	43,962	28,012	60,650	8,267	140,891	22,108	3,752	25,860	166,751	160,687
2002	1,040,817	540,541	1,581,358	44,852	28,579	61,617	8,267	143,315	22,473	3,752	26,225	169,540	163,585
2003	1,076,734	564,152	1,640,886	45,743	29,147	62,584	8,267	145,741	22,839	3,752	26,591	172,332	166,506
2005	1,148,570	611,373	1,759,943	47,525	30,282	64,519	8,267	150,593	23,571	3,752	27,323	177,916	172,155
2010	1,328,159	729,426	2,057,585	51,979	33,120	69,355	8,267	162,721	25,401	3,752	29,153	191,874	186,799
2015	1,507,740	847,480	2,355,220	56,434	35,959	74,192	8,267	174,852	27,231	3,752	30,983	205,835	201,359

Comments: BASED ON 2001 AIRPORT MASTER PLAN

Region State: ANM-ID **LOCID:** TWF Non-Radar Tower

City: TWIN FALLS **Airport:** JOSLIN FIELD - MAGIC VALLEY RGNL **Based Aircraft:** 104

	Enplanements			AIRCRAFT OPERATIONS: Itinerant Operations					Local Operations				Total Instrument
Year	Air Carrier	Commuter	Total	Air Carrier	AT & Comm	GA	Military	Total	GA	Military	Total	Total OPS	Operations
Actual													
1996	2,029	38,903	40,932	71	11,479	21,064	656	33,270	11,138	110	11,248	44,518	13,565
1997	1,413	34,037	35,450	64	10,985	20,074	964	32,087	9,887	10	9,897	41,984	12,954
1998	3,312	29,079	32,391	161	9,183	18,172	1,698	29,214	12,387	54	12,441	41,655	11,867
1999	1,767	31,748	33,515	174	10,261	17,887	1,156	29,478	15,592	164	15,756	45,234	11,971
2000	1,658	30,791	32,449	211	10,649	17,967	1,652	30,479	10,830	429	11,259	41,738	13,300
Forecast													
2001	1,633	31,700	33,333	211	10,952	17,608	1,652	30,423	10,767	429	11,196	41,619	13,513
2002	1,609	32,855	34,464	211	11,255	17,608	1,652	30,726	10,907	429	11,336	42,062	13,786
2003	1,609	34,011	35,620	211	11,558	17,608	1,652	31,029	11,047	429	11,476	42,505	14,062
2005	1,609	36,323	37,932	211	12,165	17,608	1,652	31,636	11,328	429	11,757	43,393	14,605
2010	1,609	42,102	43,711	211	13,681	17,608	1,652	33,152	12,029	429	12,458	45,610	15,981
2015	1,609	47,881	49,490	211	15,198	17,608	1,652	34,669	12,731	429	13,160	47,829	17,356

Comments:

Forecast Prepared Before 08-11-07 and under revision

Region State: ANM-MT **LOCID:** BIL Radar Tower

City: BILLINGS **Airport:** BILLINGS LOGAN INTL **Based Aircraft:** 206

	Enplanements			AIRCRAFT OPERATIONS									
				Itinerant Operations					Local Operations				
Year	Air Carrier	Commuter	Total	Air Carrier	AT & Comm	GA	Military	Total	GA	Military	Total	Total OPS	Total Instrument Operations
Actual													
1996	243,897	69,848	313,745	10,051	34,164	32,478	636	77,329	23,953	138	24,091	101,420	80,435
1997	238,437	63,719	302,156	10,618	31,606	32,187	421	74,832	23,458	114	23,572	98,404	77,994
1998	226,484	81,584	308,068	10,167	33,004	30,637	361	74,169	26,794	308	27,102	101,271	77,817
1999	238,500	93,683	332,183	11,208	36,336	36,455	695	84,694	27,904	162	28,066	112,760	89,604
2000	242,469	95,383	337,852	12,002	38,752	39,431	727	90,912	25,764	442	26,206	117,118	95,019
Forecast													
2001	238,859	99,388	338,247	12,002	39,749	39,369	727	91,847	25,705	442	26,147	117,994	96,046
2002	235,331	105,205	340,536	12,002	40,746	40,050	727	93,525	26,128	442	26,570	120,095	97,805
2003	235,380	111,022	346,402	12,002	41,743	40,731	727	95,203	26,551	442	26,993	122,196	99,564
2005	235,479	122,657	358,136	12,002	43,738	42,093	727	98,560	27,397	442	27,839	126,399	103,063
2010	235,726	151,743	387,469	12,002	48,724	45,498	727	106,951	29,512	442	29,954	136,905	111,887
2015	235,974	180,830	416,804	12,002	53,710	48,903	727	115,342	31,627	442	32,069	147,411	120,704

Comments:

Region State: ANM-MT **LOCID:** GTF Radar Tower

City: GREAT FALLS **Airport:** GREAT FALLS INTL **Based Aircraft:** 85

	Enplanements			AIRCRAFT OPERATIONS									
				Itinerant Operations					Local Operations				
Year	Air Carrier	Commuter	Total	Air Carrier	AT & Comm	GA	Military	Total	GA	Military	Total	Total OPS	Total Instrument Operations
Actual													
1996	104,296	19,473	123,769	6,920	14,609	13,780	4,137	39,446	11,038	3,512	14,550	53,996	48,994
1997	106,343	18,151	124,494	6,973	14,396	14,209	5,488	41,066	11,716	3,838	15,554	56,620	45,884
1998	101,309	24,434	125,743	8,778	12,676	16,415	6,187	44,056	20,069	4,853	24,922	68,978	50,043
1999	104,542	32,057	136,599	9,943	14,051	17,399	8,633	50,026	16,405	5,248	21,653	71,679	58,016
2000	110,403	32,786	143,189	10,046	13,987	18,257	9,136	51,426	19,131	4,731	23,862	75,288	58,972
Forecast													
2001	108,743	34,203	142,946	10,046	14,528	18,169	9,136	51,879	19,027	4,731	23,758	75,637	59,543
2002	107,096	36,279	143,375	10,046	15,070	18,420	9,136	52,672	19,280	4,731	24,011	76,683	60,459
2003	107,072	38,355	145,427	10,046	15,611	18,672	9,136	53,465	19,534	4,731	24,265	77,730	61,372
2005	107,025	42,508	149,533	10,046	16,694	19,176	9,136	55,052	20,041	4,731	24,772	79,824	63,250
2010	106,908	52,890	159,798	10,046	19,402	20,435	9,136	59,019	21,310	4,731	26,041	85,060	67,989
2015	106,779	63,272	170,051	10,046	22,110	21,695	9,136	62,987	22,579	4,731	27,310	90,297	72,743

Comments:

Forecast Prepared Before 00-11-07 and under revision

Region State: ANM-MT **LOCID:** HLN Non-Radar Tower

City: HELENA **Airport:** HELENA REGIONAL **Based Aircraft:** 275

	Enplanements			AIRCRAFT OPERATIONS									
				Itinerant Operations					Local Operations				Total Instrument Operations
Year	Air Carrier	Commuter	Total	Air Carrier	AT & Comm	GA	Military	Total	GA	Military	Total	Total OPS	
Actual													
1996	45,738	20,859	66,597	1,978	14,729	18,681	4,040	39,428	16,840	3,082	19,922	59,350	17,483
1997	53,208	17,658	70,866	1,638	13,453	19,233	3,615	37,939	18,842	3,422	22,264	60,203	16,878
1998	53,335	21,193	74,528	1,979	13,761	22,357	3,566	41,663	22,102	4,052	26,154	67,817	18,150
1999	51,538	27,556	79,094	3,797	12,235	23,964	4,337	44,333	20,401	5,216	25,617	69,950	18,332
2000	42,149	33,334	75,483	3,007	12,724	25,225	4,577	45,533	16,456	3,972	20,428	65,961	18,243
Forecast													
2001	41,768	33,776	75,544	3,022	12,789	24,967	4,577	45,355	16,261	3,972	20,233	65,588	18,270
2002	41,635	33,988	75,623	3,038	12,855	25,191	4,577	45,661	16,383	3,972	20,355	66,016	18,387
2003	42,066	34,201	76,267	3,053	12,921	25,416	4,577	45,967	16,505	3,972	20,477	66,444	18,501
2005	42,929	34,627	77,556	3,084	13,053	25,866	4,577	46,580	16,749	3,972	20,721	67,301	18,730
2010	45,087	35,691	80,778	3,162	13,382	26,990	4,577	48,111	17,360	3,972	21,332	69,443	19,315
2015	47,246	36,755	84,001	3,240	13,712	28,114	4,577	49,643	17,972	3,972	21,944	71,587	19,901

Comments:

Region State: ANM-OR **LOCID:** EUG Radar Tower

City: EUGENE **Airport:** MAHLON SWEET FIELD **Based Aircraft:** 220

	Enplanements			AIRCRAFT OPERATIONS									
				Itinerant Operations					Local Operations				Total Instrument Operations
Year	Air Carrier	Commuter	Total	Air Carrier	AT & Comm	GA	Military	Total	GA	Military	Total	Total OPS	
Actual													
1996	234,313	149,770	384,083	6,307	23,375	42,795	1,699	74,176	37,871	851	38,722	112,898	95,937
1997	216,681	148,326	365,007	4,778	22,970	43,179	1,287	72,214	37,672	1,266	38,938	111,152	93,039
1998	231,872	143,983	375,855	5,428	23,049	43,275	1,254	73,006	33,181	966	34,147	107,153	95,490
1999	213,233	139,403	352,636	5,282	23,500	43,149	1,066	72,997	39,880	877	40,757	113,754	90,913
2000	195,192	172,060	367,252	5,672	26,212	39,849	1,255	72,988	35,878	873	36,751	109,739	99,678
Forecast													
2001	194,321	179,921	374,242	5,732	27,147	39,787	1,255	73,921	35,160	873	36,033	109,954	101,814
2002	195,456	191,603	387,059	5,793	28,083	40,475	1,255	75,606	35,160	873	36,033	111,639	104,110
2003	198,981	203,286	402,267	5,854	29,018	41,163	1,255	77,290	35,160	873	36,033	113,323	106,413
2005	206,032	226,651	432,683	5,976	30,890	42,539	1,255	80,660	35,160	873	36,033	116,693	111,394
2010	223,658	285,064	508,722	6,280	35,568	45,980	1,255	89,083	35,160	873	36,033	125,116	124,565
2015	241,285	343,478	584,763	6,585	40,246	49,422	1,255	97,508	35,160	873	36,033	133,541	137,721

Comments:

Forecast Prepared Before 00-11-07 and under revision

Region State: ANM-OR **LOCID:** HIO VFR Tower

City: PORTLAND **Airport:** PORTLAND-HILLSBORO **Based Aircraft:** 392

	Enplanements			AIRCRAFT OPERATIONS									
				Itinerant Operations					Local Operations				Total Instrument Operations
Year	Air Carrier	Commuter	Total	Air Carrier	AT & Comm	GA	Military	Total	GA	Military	Total	Total OPS	
Actual													
1996	0	0	0	0	3,899	89,076	1,284	94,259	121,526	406	121,932	216,191	16,241
1997	0	0	0	0	5,353	92,982	1,093	99,428	117,419	352	117,771	217,199	17,621
1998	0	0	0	0	5,766	91,409	1,019	98,194	145,331	173	145,504	243,698	18,167
1999	0	0	0	0	6,190	84,325	979	91,494	143,934	1,304	145,238	236,732	17,666
2000	0	0	0	0	7,261	84,545	1,161	92,967	156,822	986	157,808	250,775	18,249
Forecast													
2001	0	0	0	0	7,261	86,187	1,161	94,609	157,798	986	158,784	253,393	18,415
2002	0	0	0	0	7,261	89,192	1,161	97,614	161,521	986	162,507	260,121	18,853
2003	0	0	0	0	7,261	92,197	1,161	100,619	165,244	986	166,230	266,849	19,291
2005	0	0	0	0	7,261	98,208	1,161	106,630	172,691	986	173,677	280,307	20,167
2010	0	0	0	0	7,261	113,235	1,161	121,657	191,307	986	192,293	313,950	22,357
2015	0	0	0	0	7,261	128,262	1,161	136,684	209,924	986	210,910	347,594	24,548

Comments:

Region State: ANM-OR **LOCID:** PDX Limited Radar Tower

City: PORTLAND **Airport:** PORTLAND INTL **Based Aircraft:** 98

	Enplanements			AIRCRAFT OPERATIONS									
				Itinerant Operations					Local Operations				Total Instrument Operations
Year	Air Carrier	Commuter	Total	Air Carrier	AT & Comm	GA	Military	Total	GA	Military	Total	Total OPS	
Actual													
1996	5,234,104	841,706	6,075,810	119,872	127,312	43,235	10,203	300,622	4,996	346	5,342	305,964	306,952
1997	5,468,483	866,396	6,334,879	124,392	132,114	39,595	9,190	305,291	21,670	770	22,440	327,731	316,053
1998	5,394,747	901,808	6,296,555	116,652	131,959	37,142	8,578	294,331	29,681	605	30,286	324,617	308,052
1999	5,634,889	1,087,009	6,721,898	144,680	127,232	32,643	8,348	312,903	8,970	646	9,616	322,519	352,225
2000	5,752,500	975,708	6,728,208	154,091	119,852	33,334	8,552	315,829	4,569	716	5,285	321,114	340,154
Forecast													
2001	5,563,172	989,953	6,553,125	148,867	114,399	32,310	8,524	304,100	2,451	850	3,301	307,401	327,329
2002	5,531,635	1,063,209	6,594,844	152,008	120,062	32,310	8,524	312,904	2,451	850	3,301	316,205	336,660
2003	5,636,947	1,156,723	6,793,670	155,890	125,306	32,310	8,524	322,030	2,451	850	3,301	325,331	346,336
2005	5,940,244	1,343,752	7,283,996	163,655	135,796	32,310	8,524	340,285	2,451	850	3,301	343,586	365,800
2010	6,698,486	1,811,325	8,509,811	183,068	162,019	32,310	8,524	385,921	2,451	850	3,301	389,222	414,737
2015	7,456,729	2,278,898	9,735,627	202,481	188,243	32,310	8,524	431,558	2,451	850	3,301	434,859	464,005

Comments:

Forecast Prepared Before 00-11-01 and is under revision

Region State: ANM-UT **LOCID:** SLC Limited Radar Tower

City: SALT LAKE CITY **Airport:** SALT LAKE CITY INTL **Based Aircraft:** 508

	Enplanements			AIRCRAFT OPERATIONS									
				Itinerant Operations					Local Operations				Total Instrument Operations
Year	Air Carrier	Commuter	Total	Air Carrier	AT & Comm	GA	Military	Total	GA	Military	Total	Total OPS	
Actual													
1996	9,203,415	609,973	9,813,388	196,258	90,889	81,983	4,337	373,467	334	14	348	373,815	385,586
1997	9,495,786	649,333	10,145,119	194,745	99,074	75,796	4,455	374,070	161	8	169	374,239	390,320
1998	9,192,805	615,431	9,808,236	188,676	97,032	74,040	4,235	363,983	834	39	873	364,856	382,512
1999	8,770,603	698,132	9,468,735	181,900	104,740	77,464	4,158	368,262	716	4	720	368,982	398,150
2000	8,759,685	740,051	9,499,736	174,767	109,111	76,177	4,100	364,155	5,135	53	5,188	369,343	399,822
Forecast													
2001	8,499,631	798,071	9,297,702	169,349	112,384	74,892	4,100	360,725	7,703	53	7,756	368,481	399,664
2002	8,907,444	845,230	9,752,674	176,569	114,423	76,171	4,100	371,263	7,840	53	7,893	379,156	411,083
2003	9,315,257	892,390	10,207,647	183,790	116,462	77,472	4,100	381,824	7,979	53	8,032	389,856	422,494
2005	10,130,885	986,709	11,117,594	198,231	120,540	80,140	4,100	403,011	8,265	53	8,318	411,329	445,549
2010	12,169,954	1,222,507	13,392,461	234,335	130,736	87,220	4,100	456,391	9,026	53	9,079	465,470	503,977
2015	14,209,026	1,458,305	15,667,331	270,439	140,932	94,926	4,100	510,397	9,857	53	9,910	520,307	563,216

Comments: FORECAST BASED ON 1996 MASTER PLAN FORECASTS

Region State: ANM-WA **LOCID:** PAE VFR Tower

City: EVERETT **Airport:** SNOHOMISH COUNTY (PAINE FLD) **Based Aircraft:** 483

	Enplanements			AIRCRAFT OPERATIONS									
				Itinerant Operations					Local Operations				Total Instrument Operations
Year	Air Carrier	Commuter	Total	Air Carrier	AT & Comm	GA	Military	Total	GA	Military	Total	Total OPS	
Actual													
1996	65	0	65	3,364	3,276	67,200	3,144	76,984	77,720	1,721	79,441	156,425	20,621
1997	209	0	209	3,761	3,037	76,959	1,034	84,791	93,846	710	94,556	179,347	22,052
1998	66	0	66	3,653	3,090	85,593	974	93,310	100,391	750	101,141	194,451	29,173
1999	0	0	0	4,090	4,322	87,399	1,796	97,607	102,842	474	103,316	200,923	31,784
2000	195	0	195	3,538	3,863	102,328	1,249	110,978	97,403	1,116	98,519	209,497	31,741
Forecast													
2001	192	0	192	3,538	3,863	102,996	1,249	111,646	97,468	1,116	98,584	210,230	31,837
2002	189	0	189	3,538	3,863	105,454	1,249	114,104	99,294	1,116	100,410	214,514	32,396
2003	189	0	189	3,538	3,863	107,912	1,249	116,562	101,121	1,116	102,237	218,799	32,955
2005	189	0	189	3,538	3,863	112,829	1,249	121,479	104,774	1,116	105,890	227,369	34,073
2010	189	0	189	3,538	3,863	125,120	1,249	133,770	113,907	1,116	115,023	248,793	36,868
2015	189	0	189	3,538	3,863	137,412	1,249	146,062	123,041	1,116	124,157	270,219	39,663

Comments:

Forecast Prepared Before 00-11-07 and Under Revision

Region State: ANM-WA **LOCID:** MWH Radar Tower

City: MOSES LAKE **Airport:** GRANT COUNTY INTL **Based Aircraft:** 96

	Enplanements			AIRCRAFT OPERATIONS									
				Itinerant Operations					Local Operations				Total Instrument Operations
Year	Air Carrier	Commuter	Total	Air Carrier	AT & Comm	GA	Military	Total	GA	Military	Total	Total OPS	
Actual													
1996	505	10,185	10,690	4,790	5,106	19,456	2,699	32,051	64,423	9,680	74,103	106,154	30,777
1997	188	10,860	11,048	5,791	5,504	20,830	2,168	34,293	65,336	7,856	73,192	107,485	33,279
1998	99	10,631	10,730	6,941	5,696	28,717	2,517	43,871	83,306	7,245	90,551	134,422	36,161
1999	291	11,734	12,025	14,723	5,165	30,248	2,994	53,130	65,454	8,524	73,978	127,108	32,117
2000	494	10,475	10,969	988	4,702	41,208	4,590	51,488	68,908	8,404	77,312	128,800	32,919
Forecast													
2001	494	10,716	11,210	988	4,752	42,050	4,590	52,380	68,908	8,404	77,312	129,692	33,231
2002	494	10,957	11,451	988	4,802	42,893	4,590	53,273	68,908	8,404	77,312	130,585	33,541
2003	494	11,199	11,693	988	4,853	43,736	4,590	54,167	68,908	8,404	77,312	131,479	33,859
2005	494	11,682	12,176	988	4,954	45,422	4,590	55,954	68,908	8,404	77,312	133,266	34,524
2010	494	12,889	13,383	988	5,206	49,636	4,590	60,420	68,908	8,404	77,312	137,732	36,315
2015	494	14,097	14,591	988	5,458	53,851	4,590	64,887	68,908	8,404	77,312	142,199	38,231

Comments:

Region State: ANM-WA **LOCID:** PSC Radar Tower

City: PASCO **Airport:** TRI-CITIES **Based Aircraft:** 111

	Enplanements			AIRCRAFT OPERATIONS									
				Itinerant Operations					Local Operations				Total Instrument Operations
Year	Air Carrier	Commuter	Total	Air Carrier	AT & Comm	GA	Military	Total	GA	Military	Total	Total OPS	
Actual													
1996	77,320	97,185	174,505	2,904	17,425	23,517	690	44,536	22,442	1,474	23,916	68,452	80,355
1997	85,841	98,063	183,904	2,683	20,695	24,745	596	48,719	22,107	1,296	23,403	72,122	83,269
1998	88,160	104,141	192,301	2,774	23,277	27,487	1,154	54,692	27,464	3,890	31,354	86,046	85,453
1999	81,655	122,403	204,058	2,771	24,509	28,794	1,094	57,168	34,083	3,617	37,700	94,868	89,190
2000	83,039	125,067	208,106	3,205	24,919	29,356	1,283	58,763	32,294	3,108	35,402	94,165	102,950
Forecast													
2001	81,794	128,847	210,641	3,205	25,334	29,310	1,283	59,132	32,220	3,108	35,328	94,460	104,829
2002	80,569	133,704	214,273	3,205	25,750	29,817	1,283	60,055	32,750	3,108	35,858	95,913	106,741
2003	80,568	138,562	219,130	3,205	26,166	30,324	1,283	60,978	33,280	3,108	36,388	97,366	108,673
2005	80,567	148,278	228,845	3,205	26,997	31,338	1,283	62,823	34,340	3,108	37,448	100,271	112,956
2010	80,564	172,568	253,132	3,205	29,075	33,873	1,283	67,436	36,991	3,108	40,099	107,535	124,476
2015	80,562	196,858	277,420	3,205	31,154	36,408	1,283	72,050	39,642	3,108	42,750	114,800	135,881

Comments:

Forecast Prepared Before 08-11-07 and is under revision

Region State: ANM-WA **LOCID:** BFI VFR Tower

City: SEATTLE **Airport:** BOEING FIELD/KING COUNTY INTL **Based Aircraft:** 478

	Enplanements			AIRCRAFT OPERATIONS: Itinerant Operations					Local Operations				
Year	Air Carrier	Commuter	Total	Air Carrier	AT & Comm	GA	Military	Total	GA	Military	Total	Total OPS	Total Instrument Operations
Actual													
1996	3,338	1,734	5,072	8,877	40,727	182,869	1,626	234,099	104,653	569	105,222	339,321	57,907
1997	4,337	2,198	6,535	10,182	45,671	182,124	1,423	239,400	119,558	450	120,008	359,408	60,156
1998	6,977	2,818	9,795	11,633	44,703	172,690	2,276	231,302	127,053	303	127,356	358,658	64,786
1999	3,294	2,759	6,053	11,316	45,148	155,878	1,893	214,235	106,040	279	106,319	320,554	66,236
2000	2,244	2,099	4,343	11,526	46,811	179,682	1,764	239,783	119,552	291	119,843	359,626	71,475
Forecast													
2001	2,212	2,114	4,326	11,920	48,015	176,088	1,764	237,787	119,578	291	119,869	357,656	71,998
2002	2,182	2,103	4,285	12,314	49,220	176,088	1,764	239,386	121,771	291	122,062	361,448	73,235
2003	2,184	2,093	4,277	12,709	50,424	176,088	1,764	240,985	123,965	291	124,256	365,241	74,475
2005	2,188	2,073	4,261	13,497	52,834	176,088	1,764	244,183	128,352	291	128,643	372,826	76,951
2010	2,200	2,022	4,222	15,469	58,857	176,088	1,764	252,178	139,321	291	139,612	391,790	83,146
2015	2,212	1,971	4,183	17,441	64,880	176,088	1,764	260,173	150,290	291	150,581	410,754	89,340

Comments:

Region State: ANM-WA **LOCID:** SEA Limited Radar Tower

City: SEATTLE **Airport:** SEATTLE-TACOMA INTL **Based Aircraft:** 6

	Enplanements			AIRCRAFT OPERATIONS: Itinerant Operations					Local Operations				
Year	Air Carrier	Commuter	Total	Air Carrier	AT & Comm	GA	Military	Total	GA	Military	Total	Total OPS	Total Instrument Operations
Actual													
1996	10,487,597	1,281,314	11,768,911	238,421	151,262	7,551	263	397,497	91	3	94	397,591	409,814
1997	10,763,476	1,302,929	12,066,405	240,979	134,019	5,780	70	380,848	117	0	117	380,965	401,176
1998	11,141,894	1,325,609	12,467,503	255,680	138,945	5,420	130	400,175	40	0	40	400,215	424,059
1999	11,795,944	1,894,042	13,689,986	267,926	157,354	5,236	45	430,561	11	0	11	430,572	453,688
2000	12,207,226	1,647,099	13,854,325	276,041	162,910	5,516	103	444,570	60	0	60	444,630	467,634
Forecast													
2001	12,627,765	1,597,686	14,225,451	263,165	157,796	5,426	76	426,463	10	9	19	426,482	450,584
2002	13,041,197	1,637,947	14,679,144	269,323	160,604	5,426	76	435,429	10	9	19	435,448	459,850
2003	13,535,027	1,761,573	15,296,600	276,768	163,127	5,426	76	445,397	10	9	19	445,416	469,886
2005	14,522,689	2,008,826	16,531,515	291,660	168,174	5,426	76	465,336	10	9	19	465,355	490,066
2010	16,991,844	2,626,958	19,618,802	328,889	180,791	5,426	76	515,182	10	9	19	515,201	540,780
2015	19,460,999	3,245,091	22,706,090	366,118	193,408	5,426	76	565,028	10	9	19	565,047	591,805

Comments:

Forecast Prepared Before 09-11-04 and is under revision

Region State: ANM-WA **LOCID:** GEG Radar Tower

City: SPOKANE **Airport:** SPOKANE INTL **Based Aircraft:** 97

Year	Enplanements: Air Carrier	Enplanements: Commuter	Enplanements: Total	Itinerant Operations: Air Carrier	Itinerant Operations: AT & Comm	Itinerant Operations: GA	Itinerant Operations: Military	Itinerant Operations: Total	Local Operations: GA	Local Operations: Military	Local Operations: Total	Total OPS	Total Instrument Operations
Actual													
1996	1,200,598	431,367	1,631,965	45,127	41,550	20,533	836	108,046	6,560	161	6,721	114,767	172,448
1997	1,216,883	316,590	1,533,473	47,164	26,737	22,409	1,395	97,705	10,016	20	10,036	107,741	174,778
1998	1,156,516	316,385	1,472,901	48,559	18,062	23,585	2,383	92,589	11,302	2,343	13,645	106,234	204,464
1999	1,124,030	370,842	1,494,872	50,241	20,496	24,939	1,593	97,269	15,808	1,716	17,524	114,793	194,235
2000	1,146,501	386,160	1,532,661	47,989	24,531	27,615	1,385	101,520	16,392	1,298	17,690	119,210	210,575
Forecast													
2001	1,156,151	404,426	1,560,577	49,491	25,299	27,482	1,385	103,657	16,354	1,298	17,652	121,309	214,834
2002	1,191,709	431,806	1,623,515	50,993	26,067	27,863	1,385	106,308	16,623	1,298	17,921	124,229	219,483
2003	1,237,100	459,187	1,696,287	52,496	26,835	28,244	1,385	108,960	16,892	1,298	18,190	127,150	224,105
2005	1,327,881	513,949	1,841,830	55,501	28,371	29,006	1,385	114,263	17,430	1,298	18,728	132,991	233,208
2010	1,554,835	650,853	2,205,688	63,013	32,211	30,911	1,385	127,520	18,776	1,298	20,074	147,594	257,678
2015	1,781,798	787,758	2,569,556	70,526	36,051	32,816	1,385	140,778	20,122	1,298	21,420	162,198	282,385

Comments:

Region State: ANM-WY **LOCID:** CPR Radar Tower

City: CASPER **Airport:** NATRONA COUNTY INTL **Based Aircraft:** 85

Year	Enplanements: Air Carrier	Enplanements: Commuter	Enplanements: Total	Itinerant Operations: Air Carrier	Itinerant Operations: AT & Comm	Itinerant Operations: GA	Itinerant Operations: Military	Itinerant Operations: Total	Local Operations: GA	Local Operations: Military	Local Operations: Total	Total OPS	Total Instrument Operations
Actual													
1996	1,550	55,324	56,874	826	13,382	16,033	523	30,764	12,232	400	12,632	43,396	18,411
1997	645	62,188	62,833	863	14,102	16,438	217	31,620	10,020	160	10,180	41,800	19,980
1998	89	61,853	61,942	764	13,930	19,061	278	34,033	10,866	240	11,106	45,139	21,312
1999	37,067	29,638	66,705	759	14,917	18,765	356	34,797	12,867	278	13,145	47,942	22,630
2000	31,925	33,987	65,912	775	15,791	17,951	286	34,803	8,912	116	9,028	43,831	22,428
Forecast													
2001	31,534	34,647	66,181	775	15,856	17,923	286	34,840	8,892	116	9,008	43,848	22,479
2002	31,236	35,267	66,503	775	15,915	18,233	286	35,209	9,038	116	9,154	44,363	22,644
2003	31,390	35,888	67,278	775	15,966	18,543	286	35,570	9,184	116	9,300	44,870	22,802
2005	31,699	37,130	68,829	775	16,050	19,163	286	36,274	9,477	116	9,593	45,867	23,100
2010	32,472	40,234	72,706	775	16,158	20,713	286	37,932	10,208	116	10,324	48,256	23,749
2015	33,246	43,338	76,584	775	16,878	22,263	286	40,202	10,940	116	11,056	51,258	24,981

Comments:

Forecast Prepared Before 09-11-09 and Under Revision

Region State: ANM-CO **LOCID:** EGE Contract Tower

City: EAGLE **Airport:** EAGLE COUNTY REGIONAL **Based Aircraft:** 51

	Enplanements			AIRCRAFT OPERATIONS: Itinerant Operations					Local Operations				Total Instrument Operations
Year	Air Carrier	Commuter	Total	Air Carrier	AT & Comm	GA	Military	Total	GA	Military	Total	Total OPS	
Actual													
1996	109,118	0	109,118	1,976	1,121	14,769	2,193	20,059	3,735	1,664	5,399	25,458	10,040
1997	164,415	0	164,415	3,647	717	16,123	2,982	23,469	5,240	802	6,042	29,511	12,140
1998	173,041	0	173,041	4,130	1,814	16,890	1,799	24,633	4,464	933	5,397	30,030	13,667
1999	162,246	10,183	172,429	3,705	4,142	18,848	2,367	29,062	2,704	1,541	4,245	33,307	16,352
2000	165,425	18,077	183,502	3,601	6,839	19,618	2,277	32,335	6,122	898	7,020	39,355	20,028
Forecast													
2001	173,142	18,617	191,759	3,612	7,432	19,225	2,456	32,725	6,649	955	7,604	40,329	20,660
2002	180,860	19,157	200,017	3,733	7,611	19,663	2,456	33,463	6,800	955	7,755	41,218	21,175
2003	188,577	19,697	208,274	3,855	7,790	20,102	2,456	34,203	6,952	955	7,907	42,110	21,692
2005	204,012	20,778	224,790	4,098	8,148	20,979	2,456	35,681	7,255	955	8,210	43,891	22,726
2010	242,600	23,479	266,079	4,707	9,044	23,172	2,456	39,379	8,014	955	8,969	48,348	25,311
2015	281,188	26,180	307,368	5,316	9,941	25,366	2,456	43,079	8,773	955	9,728	52,807	27,899

Comments:

Region State: ANM-CO **LOCID:** GJT Contract Tower

City: GRAND JUNCTION **Airport:** WALKER FIELD **Based Aircraft:** 126

	Enplanements			AIRCRAFT OPERATIONS: Itinerant Operations					Local Operations				Total Instrument Operations
Year	Air Carrier	Commuter	Total	Air Carrier	AT & Comm	GA	Military	Total	GA	Military	Total	Total OPS	
Actual													
1996	11,369	120,258	131,627	811	17,563	34,844	1,383	54,601	21,037	1,637	22,674	77,275	19,508
1997	6,475	123,175	129,650	497	19,006	34,571	1,375	55,449	22,026	1,385	23,411	78,860	23,414
1998	23,815	102,839	126,654	658	20,439	38,136	1,819	61,052	23,754	1,916	25,670	86,722	26,371
1999	67,905	67,269	135,174	1,345	21,590	40,522	2,412	65,869	27,371	3,748	31,119	96,988	29,295
2000	61,086	69,078	130,164	1,501	20,849	41,802	2,752	66,904	27,523	3,402	30,925	97,829	28,227
Forecast													
2001	61,100	70,459	131,559	1,524	21,066	42,041	2,752	67,383	27,607	3,402	31,009	98,392	28,466
2002	62,018	71,795	133,813	1,547	21,276	43,015	2,752	68,590	28,182	3,402	31,584	100,174	28,829
2003	63,607	73,131	136,738	1,569	21,480	43,989	2,752	69,790	28,757	3,402	32,159	101,949	29,188
2005	66,786	75,803	142,589	1,613	21,870	45,937	2,752	72,172	29,907	3,402	33,309	105,481	29,889
2010	74,733	82,483	157,216	1,714	22,748	50,807	2,752	78,021	32,783	3,402	36,185	114,206	31,555
2015	82,680	89,163	171,843	1,806	24,570	55,678	2,752	84,806	35,660	3,402	39,062	123,868	33,995

Comments:

Forecast Prepared Before 09-11-01 and under revision

Region State: ANM-ID **LOCID:** SUN Contract Tower

City: HAILEY **Airport:** FRIEDMAN MEMORIAL **Based Aircraft:** 152

	Enplanements			AIRCRAFT OPERATIONS									Total Instrument Operations
				Itinerant Operations					Local Operations				
Year	Air Carrier	Commuter	Total	Air Carrier	AT & Comm	GA	Military	Total	GA	Military	Total	Total OPS	
Actual													
1996	118	67,061	67,179	25	9,204	51,639	20	60,888	10,335	0	10,335	71,223	14,691
1997	78	60,278	60,356	14	7,582	47,803	2	55,401	8,917	2	8,919	64,320	13,949
1998	0	60,771	60,771	2	8,736	44,931	7	53,676	8,308	0	8,308	61,984	14,304
1999	0	66,996	66,996	3	10,440	41,448	22	51,913	6,373	10	6,383	58,296	15,268
2000	128	71,335	71,463	6	13,819	47,039	21	60,885	6,393	0	6,393	67,278	19,391
Forecast													
2001	126	73,402	73,528	6	14,066	46,341	21	60,434	6,265	0	6,265	66,699	19,440
2002	124	76,006	76,130	6	14,314	46,563	21	60,904	6,265	0	6,265	67,169	19,665
2003	124	78,611	78,735	6	14,562	46,785	21	61,374	6,265	0	6,265	67,639	19,889
2005	124	83,820	83,944	6	15,057	47,230	21	62,314	6,265	0	6,265	68,579	20,339
2010	124	96,843	96,967	6	16,295	48,341	21	64,663	6,265	0	6,265	70,928	21,461
2015	124	109,866	109,990	6	17,534	49,453	21	67,014	6,265	0	6,265	73,279	22,584

Comments:

Region State: ANM-ID **LOCID:** IDA Contract Tower

City: IDAHO FALLS **Airport:** IDAHO FALLS REGIONAL **Based Aircraft:** 77

	Enplanements			AIRCRAFT OPERATIONS									Total Instrument Operations
				Itinerant Operations					Local Operations				
Year	Air Carrier	Commuter	Total	Air Carrier	AT & Comm	GA	Military	Total	GA	Military	Total	Total OPS	
Actual													
1996	68,943	49,177	118,120	2,089	10,000	15,547	209	27,845	11,038	109	11,147	38,992	11,428
1997	59,865	53,299	113,164	1,776	11,908	14,818	205	28,707	18,420	162	18,582	47,289	13,251
1998	62,844	56,355	119,199	1,788	11,376	15,023	211	28,398	20,782	22	20,804	49,202	12,969
1999	254	115,313	115,567	12	13,076	17,558	119	30,765	21,495	18	21,513	52,278	12,902
2000	1,625	119,216	120,841	59	14,754	16,341	166	31,320	12,398	122	12,520	43,840	13,685
Forecast													
2001	1,625	121,204	122,829	61	14,644	15,255	187	30,147	13,012	202	13,214	43,361	13,598
2002	1,625	123,193	124,818	61	15,513	15,255	187	31,016	13,180	202	13,382	44,398	14,284
2003	1,625	125,182	126,807	62	15,893	15,255	187	31,397	13,349	202	13,551	44,948	14,592
2005	1,625	129,159	130,784	63	16,652	15,255	187	32,157	13,687	202	13,889	46,046	15,208
2010	1,625	139,103	140,728	66	18,550	15,255	187	34,058	14,531	202	14,733	48,791	16,745
2015	1,625	149,047	150,672	70	20,449	15,255	187	35,961	15,376	202	15,578	51,539	18,285

Comments:

Forecast Prepared Before 08-11-07 and is under revision

Region State: ANM-ID **LOCID:** LWS Contract Tower

City: LEWISTON **Airport:** LEWISTON-NEZ PERCE COUNTY **Based Aircraft:** 147

	Enplanements			AIRCRAFT OPERATIONS									
				Itinerant Operations					Local Operations				
Year	Air Carrier	Commuter	Total	Air Carrier	AT & Comm	GA	Military	Total	GA	Military	Total	Total OPS	Total Instrument Operations
Actual													
1996	3,147	51,585	54,732	105	13,606	27,408	432	41,551	19,085	90	19,175	60,726	14,014
1997	2,326	61,586	63,912	79	15,119	21,980	357	37,535	18,045	16	18,061	55,596	15,907
1998	3,267	54,398	57,665	73	9,769	19,472	389	29,703	13,230	105	13,335	43,038	10,834
1999	2,626	63,242	65,868	52	9,018	20,993	294	30,357	13,823	100	13,923	44,280	9,907
2000	1,960	66,950	68,910	70	9,260	21,836	321	31,487	14,862	432	15,294	46,781	10,864
Forecast													
2001	1,930	69,240	71,170	70	9,510	21,399	321	31,300	14,565	432	14,997	46,297	11,050
2002	1,901	72,344	74,245	70	9,761	21,399	321	31,551	14,565	432	14,997	46,548	11,280
2003	1,900	75,448	77,348	70	10,012	21,399	321	31,802	14,565	432	14,997	46,799	11,510
2005	1,898	81,656	83,554	70	10,514	21,399	321	32,304	14,565	432	14,997	47,301	11,970
2010	1,893	97,177	99,070	70	11,769	21,399	321	33,559	14,565	432	14,997	48,556	13,120
2015	1,888	112,699	114,587	70	13,024	21,399	321	34,814	14,565	432	14,997	49,811	14,270

Comments:

Region State: ANM-ID **LOCID:** PIH Contract Tower

City: POCATELLO **Airport:** POCATELLO REGIONAL **Based Aircraft:** 94

	Enplanements			AIRCRAFT OPERATIONS									
				Itinerant Operations					Local Operations				
Year	Air Carrier	Commuter	Total	Air Carrier	AT & Comm	GA	Military	Total	GA	Military	Total	Total OPS	Total Instrument Operations
Actual													
1996	527	40,720	41,247	40	12,515	19,854	354	32,763	15,186	430	15,616	48,379	11,577
1997	395	40,516	40,911	35	14,442	19,556	188	34,221	12,735	217	12,952	47,173	12,453
1998	392	39,187	39,579	20	16,055	15,359	175	31,609	11,132	466	11,598	43,207	13,252
1999	231	45,560	45,791	128	15,455	16,094	173	31,850	13,557	216	13,773	45,623	12,504
2000	702	47,145	47,847	537	16,036	16,957	209	33,739	14,053	450	14,503	48,242	12,408
Forecast													
2001	691	48,612	49,303	537	16,384	16,931	209	34,061	13,844	450	14,294	48,355	12,616
2002	681	50,525	51,206	537	16,733	17,223	209	34,702	13,910	450	14,360	49,062	12,862
2003	681	52,438	53,119	537	17,082	17,516	209	35,344	13,976	450	14,426	49,770	13,108
2005	681	56,264	56,945	537	17,779	18,102	209	36,627	14,109	450	14,559	51,186	13,601
2010	681	65,829	66,510	537	19,523	19,566	209	39,835	14,440	450	14,890	54,725	14,832
2015	681	75,395	76,076	537	21,267	21,031	209	43,044	14,772	450	15,222	58,266	16,063

Comments:

Forecast Prepared Before 60-11-09 and is under revision

Region State: ANM-MT **LOCID:** BZN Contract Tower

City: BOZEMAN **Airport:** GALLATIN FIELD **Based Aircraft:** 158

	Enplanements			AIRCRAFT OPERATIONS									
				Itinerant Operations					Local Operations				Total Instrument Operations
Year	Air Carrier	Commuter	Total	Air Carrier	AT & Comm	GA	Military	Total	GA	Military	Total	Total OPS	
Actual													
1996	176,456	18,224	194,680	4,548	5,928	7,000	488	17,964	27,000	0	27,000	44,964	0
1997	179,583	22,961	202,544	7,408	4,586	5,000	220	17,214	20,000	0	20,000	37,214	0
1998	175,296	38,506	213,802	5,475	2,910	12,810	130	21,325	22,024	0	22,024	43,349	0
1999	181,296	41,564	222,860	4,790	4,165	18,467	290	27,712	23,355	0	23,355	51,067	10,717
2000	174,598	57,632	232,230	5,321	5,947	20,506	257	32,031	21,572	0	21,572	53,603	13,296
Forecast													
2001	173,435	59,515	232,950	5,360	6,141	20,319	257	32,077	21,329	0	21,329	53,406	13,447
2002	173,702	62,022	235,724	5,399	6,336	20,522	257	32,514	21,500	0	21,500	54,014	13,665
2003	176,211	64,530	240,741	5,438	6,531	20,726	257	32,952	21,672	0	21,672	54,624	13,882
2005	181,231	69,546	250,777	5,516	6,920	21,134	257	33,827	22,015	0	22,015	55,842	14,318
2010	193,779	82,085	275,864	5,711	7,894	22,153	257	36,015	22,873	0	22,873	58,888	15,407
2015	206,328	94,624	300,952	5,907	8,868	23,172	257	38,204	23,732	0	23,732	61,936	16,497

Comments:

Region State: ANM-MT **LOCID:** MSO Contract Tower

City: MISSOULA **Airport:** MISSOULA INTERNATIONAL **Based Aircraft:** 68

	Enplanements			AIRCRAFT OPERATIONS									
				Itinerant Operations					Local Operations				Total Instrument Operations
Year	Air Carrier	Commuter	Total	Air Carrier	AT & Comm	GA	Military	Total	GA	Military	Total	Total OPS	
Actual													
1996	139,765	39,266	179,031	3,408	12,685	19,416	333	35,842	10,605	267	10,872	46,714	15,444
1997	141,278	48,112	189,390	4,935	11,144	19,961	394	36,434	14,554	350	14,904	51,338	15,430
1998	142,189	56,167	198,356	5,395	10,683	22,474	312	38,864	13,708	272	13,980	52,844	15,444
1999	156,930	60,401	217,331	5,744	10,703	22,026	317	38,790	17,895	242	18,137	56,927	15,722
2000	155,004	71,690	226,694	6,414	10,017	23,905	591	40,927	17,333	211	17,544	58,471	17,320
Forecast													
2001	153,976	73,890	227,866	6,461	10,330	23,780	591	41,162	17,231	211	17,442	58,604	17,551
2002	154,216	76,738	230,954	6,508	10,644	24,101	591	41,844	17,454	211	17,665	59,509	17,860
2003	156,439	79,586	236,025	6,555	10,957	24,422	591	42,525	17,678	211	17,889	60,414	18,167
2005	160,886	85,283	246,169	6,649	11,585	25,064	591	43,889	18,125	211	18,336	62,225	18,785
2010	172,004	99,525	271,529	6,885	13,153	26,670	591	47,299	19,243	211	19,454	66,753	20,327
2015	183,123	113,767	296,890	7,121	14,721	28,277	591	50,710	20,362	211	20,573	71,283	21,870

Comments:

Forecast Prepared Before 08-11-07 and under revision

Region State: ANM-OR **LOCID:** LMT Contract Tower

City: KLAMATH FALLS **Airport:** KLAMATH FALLS INTERNATIONAL **Based Aircraft:** 119

	Enplanements			AIRCRAFT OPERATIONS									
				Itinerant Operations					Local Operations				Total Instrument Operations
Year	Air Carrier	Commuter	Total	Air Carrier	AT & Comm	GA	Military	Total	GA	Military	Total	Total OPS	
Actual													
1996	131	23,211	23,342	4	7,289	21,640	7,556	36,489	11,646	7,747	19,393	55,882	13,666
1997	186	21,734	21,920	4	7,809	22,537	8,763	39,113	10,622	10,372	20,994	60,107	14,116
1998	538	25,810	26,348	0	6,341	17,128	4,109	27,578	10,324	3,666	13,990	41,568	10,837
1999	100	32,783	32,883	0	6,150	16,541	5,526	28,217	11,466	4,290	15,756	43,973	11,144
2000	657	31,750	32,407	0	5,731	17,823	4,993	28,547	8,999	3,807	12,806	41,353	10,886
Forecast													
2001	647	32,294	32,941	0	5,799	17,467	4,993	28,259	8,819	3,807	12,626	40,885	10,891
2002	637	32,732	33,369	0	5,867	17,467	4,993	28,327	8,819	3,807	12,626	40,953	10,948
2003	637	33,171	33,808	0	5,935	17,467	4,993	28,395	8,819	3,807	12,626	41,021	11,006
2005	637	34,049	34,686	0	6,071	17,467	4,993	28,531	8,819	3,807	12,626	41,157	11,120
2010	637	36,243	36,880	0	6,412	17,467	4,993	28,872	8,819	3,807	12,626	41,498	11,407
2015	637	38,437	39,074	0	6,753	17,467	4,993	29,213	8,819	3,807	12,626	41,839	11,693

Comments:

Region State: ANM-OR **LOCID:** MFR Contract Tower

City: MEDFORD **Airport:** ROGUE VALLEY INTERNATIONAL - MEDFORD **Based Aircraft:** 179

	Enplanements			AIRCRAFT OPERATIONS									
				Itinerant Operations					Local Operations				Total Instrument Operations
Year	Air Carrier	Commuter	Total	Air Carrier	AT & Comm	GA	Military	Total	GA	Military	Total	Total OPS	
Actual													
1996	99,155	83,934	183,089	1,813	15,861	27,505	263	45,442	23,410	39	23,449	68,891	21,824
1997	113,590	93,779	207,369	1,772	16,590	27,110	421	45,893	24,143	156	24,299	70,192	22,597
1998	120,948	95,359	216,307	2,079	16,418	26,298	362	45,157	25,350	254	25,604	70,761	23,307
1999	109,072	109,710	218,782	2,154	16,299	25,071	302	43,826	25,134	452	25,586	69,412	23,679
2000	104,741	134,107	238,848	2,635	19,063	25,026	400	47,124	22,493	90	22,583	69,707	27,201
Forecast													
2001	105,920	139,833	245,753	2,136	18,787	24,711	431	46,065	18,656	229	18,885	64,950	25,940
2002	106,944	145,559	252,503	2,158	19,215	25,231	431	47,035	18,964	134	19,098	66,133	26,451
2003	107,968	151,285	259,253	2,181	19,644	25,752	431	48,008	19,273	134	19,407	67,415	26,992
2005	110,016	162,738	272,754	2,227	20,501	26,793	431	49,952	19,891	134	20,025	69,977	28,073
2010	115,135	191,369	306,504	2,341	22,645	29,396	431	54,813	21,435	134	21,569	76,382	30,775
2015	120,255	220,000	340,255	2,455	24,789	32,000	431	59,675	22,979	134	23,113	82,788	33,478

Comments: BASED ON GROWTH RATES FROM 2000 AIRPORT MASTER PLAN.

Forecast Prepared Before 08-11-09 and is under revision

Region State: ANM-OR **LOCID:** PDT Contract Tower

City: PENDLETON **Airport:** EASTERN OREGON REGIONAL AT PENDLETON **Based Aircraft:** 97

	Enplanements			AIRCRAFT OPERATIONS									
				Itinerant Operations					Local Operations				Total Instrument
Year	Air Carrier	Commuter	Total	Air Carrier	AT & Comm	GA	Military	Total	GA	Military	Total	Total OPS	Operations
Actual													
1996	297	13,185	13,482	45	8,924	18,477	1,482	28,928	8,653	1,624	10,277	39,205	7,238
1997	118	10,036	10,154	22	7,820	20,296	1,166	29,304	6,413	824	7,237	36,541	6,300
1998	264	11,957	12,221	18	8,010	22,024	1,188	31,240	9,128	846	9,974	41,214	6,001
1999	0	13,990	13,990	18	7,280	18,469	1,180	26,947	8,565	1,450	10,015	36,962	5,373
2000	0	13,990	13,990	0	7,225	19,337	1,699	28,261	7,596	1,100	8,696	36,957	5,495
Forecast													
2001	0	14,584	14,584	10	7,723	17,410	1,574	26,717	6,810	1,834	8,644	35,361	5,752
2002	0	15,178	15,178	10	8,040	17,996	1,574	27,620	7,039	1,834	8,873	36,493	5,964
2003	0	15,772	15,772	10	8,357	18,583	1,574	28,524	7,269	1,834	9,103	37,627	6,176
2005	0	16,960	16,960	10	8,992	19,757	1,574	30,333	7,728	1,834	9,562	39,895	6,600
2010	0	19,930	19,930	10	10,579	22,692	1,574	34,855	8,876	1,834	10,710	45,565	7,661
2015	0	22,900	22,900	10	12,167	25,627	1,574	39,378	10,024	1,834	11,858	51,236	8,722

Comments: BASED ON 2001 AIRPORT MASTER PLAN

Region State: ANM-OR **LOCID:** TTD Contract Tower

City: PORTLAND **Airport:** PORTLAND-TROUTDALE **Based Aircraft:** 177

	Enplanements			AIRCRAFT OPERATIONS									
				Itinerant Operations					Local Operations				Total Instrument
Year	Air Carrier	Commuter	Total	Air Carrier	AT & Comm	GA	Military	Total	GA	Military	Total	Total OPS	Operations
Actual													
1996	0	0	0	0	7,199	30,106	703	38,008	75,782	2,985	78,767	116,775	2,146
1997	0	0	0	0	6,311	34,314	484	41,109	52,675	1,131	53,806	94,915	2,541
1998	0	0	0	0	6,703	30,575	578	37,856	43,692	1,176	44,868	82,724	2,618
1999	0	0	0	0	1,109	28,341	346	29,796	43,741	1,488	45,229	75,025	1,330
2000	0	0	0	2	7	31,312	537	31,858	42,826	2,291	45,117	76,975	1,128
Forecast													
2001	0	0	0	5	32	32,297	250	32,584	40,579	2,086	42,665	75,249	1,106
2002	0	0	0	5	32	32,951	250	33,238	40,579	2,086	42,665	75,903	1,116
2003	0	0	0	5	32	33,606	250	33,893	40,579	2,086	42,665	76,558	1,126
2005	0	0	0	5	32	34,915	250	35,202	40,579	2,086	42,665	77,867	1,145
2010	0	0	0	5	32	38,187	250	38,474	40,579	2,086	42,665	81,139	1,194
2015	0	0	0	5	32	41,460	250	41,747	40,579	2,086	42,665	84,412	1,243

Comments:

Forecast Prepared Before 00-11-07 and is under revision

Region State: ANM-OR **LOCID:** RDM Contract Tower

City: REDMOND **Airport:** ROBERTS FIELD **Based Aircraft:** 98

Year	Enplanements: Air Carrier	Enplanements: Commuter	Enplanements: Total	Aircraft Operations: Itinerant Operations: Air Carrier	Itinerant Operations: AT & Comm	Itinerant Operations: GA	Itinerant Operations: Military	Itinerant Operations: Total	Local Operations: GA	Local Operations: Military	Local Operations: Total	Total OPS	Total Instrument Operations
Actual													
1996	1,072	98,864	99,936	100	11,412	10,321	800	22,633	13,000	0	13,000	35,633	0
1997	835	102,343	103,178	31	8,420	12,432	287	21,170	8,973	285	9,258	30,428	8,374
1998	1,028	113,716	114,744	35	12,145	17,244	431	29,855	12,067	564	12,631	42,486	13,140
1999	610	134,346	134,956	22	12,638	16,472	372	29,504	12,155	460	12,615	42,119	13,071
2000	476	148,792	149,268	27	17,846	16,511	365	34,749	19,870	677	20,547	55,296	18,347
Forecast													
2001	476	156,228	156,704	23	19,424	16,091	289	35,827	19,994	686	20,680	56,507	19,705
2002	476	163,664	164,140	23	19,944	16,417	289	36,673	20,374	686	21,060	57,733	20,211
2003	476	171,101	171,577	23	20,464	16,743	289	37,519	20,754	686	21,440	58,959	20,716
2005	476	185,974	186,450	23	21,504	17,395	289	39,211	21,514	686	22,200	61,411	21,726
2010	476	223,156	223,632	23	24,104	19,025	289	43,441	23,414	686	24,100	67,541	24,252
2015	476	260,339	260,815	23	26,705	20,656	289	47,673	25,315	686	26,001	73,674	26,779

Comments:

Region State: ANM-OR **LOCID:** SLE Contract Tower

City: SALEM **Airport:** MCNARY FLD **Based Aircraft:** 193

Year	Enplanements: Air Carrier	Enplanements: Commuter	Enplanements: Total	Aircraft Operations: Itinerant Operations: Air Carrier	Itinerant Operations: AT & Comm	Itinerant Operations: GA	Itinerant Operations: Military	Itinerant Operations: Total	Local Operations: GA	Local Operations: Military	Local Operations: Total	Total OPS	Total Instrument Operations
Actual													
1996	1,582	0	1,582	89	688	35,207	5,062	41,046	16,399	2,202	18,601	59,647	5,725
1997	1,085	0	1,085	59	909	34,875	2,786	38,629	17,336	1,074	18,410	57,039	6,655
1998	584	0	584	49	1,003	32,425	2,588	36,065	15,694	1,368	17,062	53,127	7,115
1999	0	0	0	134	1,335	30,580	2,283	34,332	13,249	963	14,212	48,544	7,266
2000	0	0	0	20	1,365	32,098	2,448	35,931	13,166	1,014	14,180	50,111	6,850
Forecast													
2001	0	0	0	20	1,381	32,230	2,562	36,193	12,903	1,086	13,989	50,182	6,891
2002	0	0	0	20	1,397	32,931	2,676	37,024	12,903	1,159	14,062	51,086	7,029
2003	0	0	0	20	1,413	33,632	2,790	37,855	12,903	1,232	14,135	51,990	7,167
2005	0	0	0	20	1,446	35,035	3,019	39,520	12,903	1,378	14,281	53,801	7,445
2010	0	0	0	20	1,527	38,542	3,590	43,679	12,903	1,743	14,646	58,325	8,134
2015	0	0	0	20	1,608	42,049	4,161	47,838	12,903	2,108	15,011	62,849	8,825

Comments:

Forecast Prepared Before 08-11-07 and is under revision

Region State: ANM-UT **LOCID:** OGD Contract Tower

City: OGDEN **Airport:** OGDEN-HINCKLEY **Based Aircraft:** 270

	Enplanements			AIRCRAFT OPERATIONS									Total Instrument Operations
				Itinerant Operations					Local Operations				
Year	Air Carrier	Commuter	Total	Air Carrier	AT & Comm	GA	Military	Total	GA	Military	Total	Total OPS	
Actual													
1996	369	0	369	51	252	39,652	176	40,131	56,931	102	57,033	97,164	2,464
1997	392	0	392	140	565	37,308	140	38,153	57,213	253	57,466	95,619	2,883
1998	531	0	531	106	533	35,335	161	36,135	59,248	158	59,406	95,541	3,071
1999	327	0	327	24	136	40,067	97	40,324	57,357	107	57,464	97,788	2,380
2000	317	0	317	40	342	41,766	97	42,245	55,703	48	55,751	97,996	2,727
Forecast													
2001	317	0	317	28	356	41,947	72	42,403	52,520	38	52,558	94,961	2,644
2002	317	0	317	28	356	42,394	72	42,850	52,791	38	52,829	95,679	2,661
2003	317	0	317	28	356	42,842	72	43,298	53,062	38	53,100	96,398	2,678
2005	317	0	317	28	356	43,738	72	44,194	53,605	38	53,643	97,837	2,712
2010	317	0	317	28	356	45,977	72	46,433	54,961	38	54,999	101,432	2,798
2015	317	0	317	28	356	48,216	72	48,672	56,318	38	56,356	105,028	2,883

Comments:

Region State: ANM-WA **LOCID:** BLI Contract Tower

City: BELLINGHAM **Airport:** BELLINGHAM INTL **Based Aircraft:** 136

	Enplanements			AIRCRAFT OPERATIONS									Total Instrument Operations
				Itinerant Operations					Local Operations				
Year	Air Carrier	Commuter	Total	Air Carrier	AT & Comm	GA	Military	Total	GA	Military	Total	Total OPS	
Actual													
1996	28,178	94,887	123,065	671	23,190	35,207	845	59,913	24,110	528	24,638	84,551	20,346
1997	24,433	87,125	111,558	705	20,682	35,460	1,097	57,944	22,367	550	22,917	80,861	18,290
1998	9,732	84,352	94,084	402	20,709	32,488	1,088	54,687	15,149	760	15,909	70,596	18,137
1999	2,711	90,165	92,876	137	22,008	35,433	883	58,461	21,951	464	22,415	80,876	17,898
2000	19,737	92,208	111,945	510	22,086	36,696	967	60,259	26,636	378	27,014	87,273	19,214
Forecast													
2001	19,737	95,410	115,147	510	22,323	37,446	967	61,246	27,180	378	27,558	88,804	19,466
2002	19,737	97,205	116,942	510	22,560	38,197	967	62,234	27,725	378	28,103	90,337	19,718
2003	19,737	99,001	118,738	510	22,797	38,947	967	63,221	28,270	378	28,648	91,869	19,968
2005	19,737	102,592	122,329	510	23,271	40,449	967	65,197	29,360	378	29,738	94,935	20,472
2010	19,737	111,569	131,306	510	24,456	44,202	967	70,135	32,084	378	32,462	102,597	21,731
2015	19,737	120,547	140,284	510	25,641	47,955	967	75,073	34,808	378	35,186	110,259	22,989

Comments:

Forecast Prepared Before 08-11-07 and is under revision

Region State: ANM-WA **LOCID:** OLM Contract Tower

City: OLYMPIA **Airport:** OLYMPIA **Based Aircraft:** 176

Year	Enplanements: Air Carrier	Enplanements: Commuter	Enplanements: Total	Itinerant Operations: Air Carrier	Itinerant Operations: AT & Comm	Itinerant Operations: GA	Itinerant Operations: Military	Itinerant Operations: Total	Local Operations: GA	Local Operations: Military	Local Operations: Total	Total OPS	Total Instrument Operations
Actual													
1996	0	68	68	0	566	30,134	611	31,311	21,601	144	21,745	53,056	6,736
1997	51	3	54	0	1,643	29,823	702	32,168	17,146	90	17,236	49,404	8,677
1998	0	0	0	0	1,756	32,417	753	34,926	21,518	178	21,696	56,622	8,668
1999	0	0	0	8	2,282	33,133	1,011	36,434	25,517	90	25,607	62,041	8,545
2000	0	0	0	0	3,341	42,096	1,367	46,804	34,585	68	34,653	81,457	10,813
Forecast													
2001	0	0	0	0	2,329	45,438	1,381	49,148	35,168	66	35,234	84,382	10,416
2002	0	0	0	0	2,329	46,474	1,381	50,184	36,109	66	36,175	86,359	10,619
2003	0	0	0	0	2,329	47,511	1,381	51,221	37,051	66	37,117	88,338	10,823
2005	0	0	0	0	2,329	49,585	1,381	53,295	38,934	66	39,000	92,295	11,230
2010	0	0	0	0	2,329	54,769	1,381	58,479	43,642	66	43,708	102,187	12,248
2015	0	0	0	0	2,329	59,954	1,381	63,664	48,351	66	48,417	112,081	13,266

Comments:

Region State: ANM-WA **LOCID:** RNT Contract Tower

City: RENTON **Airport:** RENTON MUNI **Based Aircraft:** 286

Year	Enplanements: Air Carrier	Enplanements: Commuter	Enplanements: Total	Itinerant Operations: Air Carrier	Itinerant Operations: AT & Comm	Itinerant Operations: GA	Itinerant Operations: Military	Itinerant Operations: Total	Local Operations: GA	Local Operations: Military	Local Operations: Total	Total OPS	Total Instrument Operations
Actual													
1996	0	0	0	87	875	43,962	55	44,979	69,643	12	69,655	114,634	3,172
1997	0	16	16	154	1,102	34,808	35	36,099	61,179	22	61,201	97,300	2,983
1998	0	0	0	299	967	37,392	91	38,749	62,810	16	62,826	101,575	3,292
1999	0	0	0	378	672	39,358	143	40,551	65,952	6	65,958	106,509	3,335
2000	0	0	0	363	683	49,037	105	50,188	81,054	32	81,086	131,274	3,396
Forecast													
2001	0	0	0	333	633	50,755	62	51,783	82,157	36	82,193	133,976	3,413
2002	0	0	0	333	633	51,296	62	52,324	83,034	36	83,070	135,394	3,444
2003	0	0	0	333	633	51,838	62	52,866	83,911	36	83,947	136,813	3,475
2005	0	0	0	333	633	52,922	62	53,950	85,665	36	85,701	139,651	3,537
2010	0	0	0	333	633	55,631	62	56,659	90,051	36	90,087	146,746	3,692
2015	0	0	0	333	633	58,341	62	59,369	94,437	36	94,473	153,842	3,847

Comments:

Forecast Prepared Before 08-11-02 and is under revision

Region State: ANM-WA **LOCID:** SFF Contract Tower

City: SPOKANE **Airport:** FELTS FIELD **Based Aircraft:** 279

	Enplanements			AIRCRAFT OPERATIONS									
				Itinerant Operations					Local Operations				Total Instrument Operations
Year	Air Carrier	Commuter	Total	Air Carrier	AT & Comm	GA	Military	Total	GA	Military	Total	Total OPS	
Actual													
1996	0	0	0	0	7,482	33,223	45	40,750	24,926	9	24,935	65,685	4,262
1997	0	0	0	0	7,304	29,964	74	37,342	25,535	6	25,541	62,883	4,379
1998	0	0	0	0	8,527	34,088	93	42,708	29,328	7	29,335	72,043	4,505
1999	0	0	0	0	9,898	34,559	197	44,654	29,790	43	29,833	74,487	4,803
2000	0	0	0	0	10,141	34,625	318	45,084	31,095	52	31,147	76,231	5,370
Forecast													
2001	0	0	0	0	10,141	34,572	318	45,031	31,023	52	31,075	76,106	5,365
2002	0	0	0	0	10,141	35,169	318	45,628	31,533	52	31,585	77,213	5,410
2003	0	0	0	0	10,141	35,767	318	46,226	32,044	52	32,096	78,322	5,456
2005	0	0	0	0	10,141	36,963	318	47,422	33,065	52	33,117	80,539	5,547
2010	0	0	0	0	10,141	39,953	318	50,412	35,617	52	35,669	86,081	5,774
2015	0	0	0	0	10,141	42,943	318	53,402	38,170	52	38,222	91,624	6,001

Comments:

Region State: ANM-WA **LOCID:** TIW Contract Tower

City: TACOMA **Airport:** TACOMA NARROWS **Based Aircraft:** 200

	Enplanements			AIRCRAFT OPERATIONS									
				Itinerant Operations					Local Operations				Total Instrument Operations
Year	Air Carrier	Commuter	Total	Air Carrier	AT & Comm	GA	Military	Total	GA	Military	Total	Total OPS	
Actual													
1996	0	0	0	0	543	47,732	101	48,376	40,067	14	40,081	88,457	10,355
1997	0	0	0	0	498	39,860	94	40,452	35,670	30	35,700	76,152	9,446
1998	0	0	0	0	1,623	49,997	377	51,997	48,203	130	48,333	100,330	10,989
1999	0	0	0	0	2,352	45,578	550	48,480	41,130	111	41,241	89,721	10,764
2000	0	0	0	0	1,593	51,918	474	53,985	46,735	15	46,750	100,735	11,737
Forecast													
2001	0	0	0	0	1,593	50,880	474	52,947	45,800	15	45,815	98,762	11,519
2002	0	0	0	0	1,593	50,880	474	52,947	45,800	15	45,815	98,762	11,519
2003	0	0	0	0	1,593	50,880	474	52,947	45,800	15	45,815	98,762	11,519
2005	0	0	0	0	1,593	50,880	474	52,947	45,800	15	45,815	98,762	11,519
2010	0	0	0	0	1,593	50,880	474	52,947	45,800	15	45,815	98,762	11,519
2015	0	0	0	0	1,593	50,880	474	52,947	45,800	15	45,815	98,762	11,519

Comments:

Forecast Prepared Before 00-11-07 and is under revision

Region State: ANM-WA **LOCID:** ALW Contract Tower

City: WALLA WALLA **Airport:** WALLA WALLA REGIONAL **Based Aircraft:** 143

	Enplanements			AIRCRAFT OPERATIONS									
				Itinerant Operations					Local Operations				
Year	Air Carrier	Commuter	Total	Air Carrier	AT & Comm	GA	Military	Total	GA	Military	Total	Total OPS	Total Instrument Operations
Actual													
1996	74	22,907	22,981	4	5,446	22,642	125	28,217	22,193	90	22,283	50,500	7,353
1997	0	25,106	25,106	0	7,070	22,121	110	29,301	20,367	26	20,393	49,694	8,820
1998	0	22,937	22,937	2	4,872	19,520	162	24,556	18,148	118	18,266	42,822	6,530
1999	0	30,163	30,163	1	3,962	18,448	175	22,586	18,910	100	19,010	41,596	5,735
2000	0	32,067	32,067	2	3,536	19,617	104	23,259	20,073	196	20,269	43,528	6,199
Forecast													
2001	0	30,000	30,000	0	2,999	14,341	159	17,499	24,277	142	24,419	41,918	5,659
2002	0	30,884	30,884	2	3,087	14,341	159	17,589	24,520	142	24,662	42,251	5,755
2003	0	31,769	31,769	2	3,175	14,341	159	17,677	24,765	142	24,907	42,584	5,848
2005	0	33,539	33,539	2	3,352	14,341	159	17,854	25,263	142	25,405	43,259	6,037
2010	0	37,964	37,964	2	3,794	14,341	159	18,296	26,551	142	26,693	44,989	6,512
2015	0	42,389	42,389	2	4,237	14,341	159	18,739	27,906	142	28,048	46,787	6,993

Comments:

Region State: ANM-WA **LOCID:** YKM Contract Tower

City: YAKIMA **Airport:** YAKIMA AIR TERMINAL/MCALLISTER FIELD **Based Aircraft:** 117

	Enplanements			AIRCRAFT OPERATIONS									
				Itinerant Operations					Local Operations				
Year	Air Carrier	Commuter	Total	Air Carrier	AT & Comm	GA	Military	Total	GA	Military	Total	Total OPS	Total Instrument Operations
Actual													
1996	4,633	86,105	90,738	290	18,673	24,620	2,528	46,111	26,157	1,700	27,857	73,968	22,995
1997	3,247	89,162	92,409	360	18,556	20,794	2,082	41,792	17,540	2,353	19,893	61,685	23,145
1998	2,655	84,617	87,272	317	17,484	17,578	1,435	36,814	16,823	2,059	18,882	55,696	20,892
1999	1,154	88,003	89,157	354	16,919	18,471	1,809	37,553	16,567	2,188	18,755	56,308	19,643
2000	1,104	85,266	86,370	553	15,861	21,466	1,854	39,734	18,945	2,147	21,092	60,826	20,718
Forecast													
2001	1,088	87,163	88,251	553	15,926	21,267	1,854	39,600	18,769	2,147	20,916	60,516	20,737
2002	1,072	89,180	90,252	553	15,991	21,476	1,854	39,874	18,954	2,147	21,101	60,975	20,839
2003	1,071	91,197	92,268	553	16,056	21,686	1,854	40,149	19,139	2,147	21,286	61,435	20,943
2005	1,069	95,231	96,300	553	16,187	22,105	1,854	40,699	19,509	2,147	21,656	62,355	21,151
2010	1,064	105,317	106,381	553	16,513	23,154	1,854	42,074	20,434	2,147	22,581	64,655	21,668
2015	1,059	115,403	116,462	553	16,839	24,203	1,854	43,449	21,360	2,147	23,507	66,956	22,187

Comments:

Forecast Prepared Before 08-11-07 and under revision

Region State: ANM-WY **LOCID:** CYS Contract Tower

City: CHEYENNE **Airport:** CHEYENNE **Based Aircraft:** 51

	Enplanements			AIRCRAFT OPERATIONS									
				Itinerant Operations					Local Operations				Total Instrument Operations
Year	Air Carrier	Commuter	Total	Air Carrier	AT & Comm	GA	Military	Total	GA	Military	Total	Total OPS	
Actual													
1996	2,866	18,795	21,661	223	6,814	13,402	4,508	24,947	7,085	5,865	12,950	37,897	12,024
1997	2,437	20,642	23,079	237	6,265	12,624	5,764	24,890	8,748	12,072	20,820	45,710	2,945
1998	6,334	10,646	16,980	237	5,035	12,641	3,719	21,632	8,269	17,977	26,246	47,878	2,823
1999	2,744	17,820	20,564	156	6,564	13,079	3,653	23,452	7,467	13,400	20,867	44,319	2,996
2000	2,163	18,543	20,706	178	7,276	14,645	3,453	25,552	7,746	12,141	19,887	45,439	3,062
Forecast													
2001	2,131	18,733	20,864	178	7,276	14,284	3,453	25,191	7,591	12,141	19,732	44,923	3,034
2002	2,099	18,743	20,842	178	7,276	14,221	3,453	25,128	7,591	12,141	19,732	44,860	3,031
2003	2,099	18,754	20,853	178	7,276	14,159	3,453	25,066	7,591	12,141	19,732	44,798	3,028
2005	2,099	18,775	20,874	178	7,276	14,034	3,453	24,941	7,591	12,141	19,732	44,673	3,021
2010	2,099	18,827	20,926	178	7,276	13,722	3,453	24,629	7,591	12,141	19,732	44,361	3,004
2015	2,099	18,880	20,979	178	7,276	13,411	3,453	24,318	7,591	12,141	19,732	44,050	2,988

Comments:

Region State: ANM-WY **LOCID:** GCC Contract Tower

City: GILLETTE **Airport:** GILLETTE-CAMPBELL COUNTY **Based Aircraft:** 46

	Enplanements			AIRCRAFT OPERATIONS									
				Itinerant Operations					Local Operations				Total Instrument Operations
Year	Air Carrier	Commuter	Total	Air Carrier	AT & Comm	GA	Military	Total	GA	Military	Total	Total OPS	
Actual													
1996	184	18,392	18,576	0	4,900	4,900	23	9,823	9,000	0	9,000	18,823	0
1997	76	13,534	13,610	100	10,088	19,058	66	29,312	4,648	0	4,648	33,960	0
1998	2,753	9,283	12,036	300	9,886	19,058	66	29,310	4,648	0	4,648	33,958	0
1999	946	13,641	14,587	4,177	3,500	7,876	40	15,593	1,892	0	1,892	17,485	0
2000	0	15,900	15,900	4	4,034	7,860	42	11,940	4,531	2	4,533	16,473	5,185
Forecast													
2001	0	15,900	15,900	4	4,034	7,860	42	11,940	4,531	2	4,533	16,473	5,185
2002	0	15,900	15,900	4	4,034	7,860	42	11,940	4,531	2	4,533	16,473	5,185
2003	0	15,900	15,900	4	4,034	7,860	42	11,940	4,531	2	4,533	16,473	5,185
2005	0	15,900	15,900	4	4,034	7,860	42	11,940	4,531	2	4,533	16,473	5,185
2010	0	15,900	15,900	4	4,034	7,860	42	11,940	4,531	2	4,533	16,473	5,185
2015	0	15,900	15,900	4	4,034	7,860	42	11,940	4,531	2	4,533	16,473	5,185

Comments:

Forecast Prepared Before 00-11-07 and under revision

Region State: ANM-WY **LOCID:** JAC Contract Tower

City: JACKSON **Airport:** JACKSON HOLE **Based Aircraft:** 54

	Enplanements			AIRCRAFT OPERATIONS									
				Itinerant Operations					Local Operations				Total Instrument Operations
Year	Air Carrier	Commuter	Total	Air Carrier	AT & Comm	GA	Military	Total	GA	Military	Total	Total OPS	
Actual													
1996	122,270	46,421	168,691	3,840	9,982	17,520	50	31,392	4,380	0	4,380	35,772	0
1997	124,530	53,444	177,974	3,021	5,770	17,500	50	26,341	4,100	0	4,100	30,441	0
1998	154,568	37,119	191,687	3,968	4,973	10,561	90	19,592	2,437	0	2,437	22,029	0
1999	107,887	58,054	165,941	2,200	7,129	10,035	130	19,494	2,784	0	2,784	22,278	0
2000	117,566	54,352	171,918	889	3,521	12,368	57	16,835	1,848	0	1,848	18,683	582
Forecast													
2001	121,246	56,799	178,045	2,408	10,412	23,672	186	36,678	4,619	108	4,727	41,405	1,411
2002	124,927	59,246	184,173	2,447	10,719	24,151	186	37,503	4,706	108	4,814	42,317	1,444
2003	128,608	61,693	190,301	2,487	11,026	24,631	186	38,330	4,794	108	4,902	43,232	1,478
2005	135,970	66,587	202,557	2,567	11,640	25,590	186	39,983	4,970	108	5,078	45,061	1,546
2010	154,374	78,822	233,196	2,766	13,175	27,989	186	44,116	5,409	108	5,517	49,633	1,712
2015	172,779	91,058	263,837	2,966	14,711	30,388	186	48,251	5,848	108	5,956	54,207	1,881

Comments:

Forecast Prepared Before 09-11-01 and under revision

Table ANM-7.
Instrument Operations by Service Provider

	Loc ID	Facility Type	Facility Name, City	1995	2000	2001	2002	2005	2010	2015
*	ASE	Radar Tower	ASPEN-PITKIN CO/SARDY FIELD, Aspen	27,186	52,418	52,870	53,754	56,433	61,113	65,848
*	BIL	Radar Tower	BILLINGS LOGAN INTL, Billings	82,654	95,019	96,046	97,805	103,063	111,887	120,704
*	BOI	Radar Tower	BOISE AIR TERMINAL/GOWEN FLD, Boise	152,206	165,504	160,687	163,585	172,155	186,799	201,359
*	COS	Radar Tower	CITY OF COLORADO SPRINGS MUNI, Colorado Springs	164,193	197,086	194,944	198,108	207,431	224,127	240,898
*	CPR	Radar Tower	NATRONA COUNTY INTL, Casper	21,454	22,428	22,479	22,644	23,100	23,749	24,981
	JAC	Contract Tower	JACKSON HOLE, Jackson	0	582	1,411	1,444	1,546	1,712	1,881
			Local Tower and Other:,	21,454	21,846	21,068	21,200	21,554	22,037	23,100
*	D01	Tracon, Rapcon,	DENVER TRACON, Denver	595,024	708,032	724,320	741,683	799,442	910,811	1,036,227
	APA	VFR Tower	CENTENNIAL, Denver	47,805	70,408	64,242	66,006	71,297	80,117	88,936
	BJC	VFR Tower	JEFFCO, Denver	13,648	20,165	18,533	18,763	19,453	20,603	21,753
	DEN	Limited Radar	DENVER INTL, Denver	500,547	528,196	538,616	549,778	592,734	664,441	736,248
			Other Airports:,	33,024	89,263	102,929	107,136	115,958	145,650	189,290
*	EUG	Radar Tower	MAHLON SWEET FIELD, Eugene	77,923	99,678	101,814	104,110	111,394	124,565	137,721
	MFR	Contract Tower	ROGUE VALLEY INTERNATIONAL - MEDFORD,	22,776	27,201	25,940	26,451	28,073	30,775	33,478
			Local Tower and Other:,	55,147	72,477	75,874	77,659	83,321	93,790	104,243
*	GEG	Radar Tower	SPOKANE INTL, Spokane	182,578	210,575	214,834	219,483	233,208	257,678	282,385
	MSO	Contract Tower	MISSOULA INTERNATIONAL, Missoula	16,558	17,320	17,551	17,860	18,785	20,327	21,870
	SFF	Contract Tower	FELTS FIELD, Spokane	4,831	5,370	5,365	5,410	5,547	5,774	6,001
			Local Tower and Other:,	161,189	187,885	191,918	196,213	208,876	231,577	254,514
*	GTF	Radar Tower	GREAT FALLS INTL, Great Falls	55,430	58,972	59,543	60,459	63,250	67,989	72,743
*	MWH	Radar Tower	GRANT COUNTY INTL, Moses Lake	30,099	32,919	33,231	33,541	34,524	36,315	38,231

Notes: The first facility listed is instrument operations service provider; For TRACONs, miscelaneous service is to non-FAA facilities; For radar towers, non-FAA facilities are included with local tower services. Instrument operations to airports served by the approach control facility may not total the number of operations reported by a TRACON or tower due to the complexities in the airspace system.

Table ANM-7.
Instrument Operations by Service Provider

	Loc ID	Facility Type	Facility Name, City	1995	2000	2001	2002	2005	2010	2015
*	P80	Tracon, Rapcon,	PORTLAND TRACON, Portland	353,140	382,366	392,681	402,988	434,390	487,284	540,718
	HIO	VFR Tower	PORTLAND-HILLSBORO, Portland	15,432	18,249	18,415	18,853	20,167	22,357	24,548
	PDX	Limited Radar	PORTLAND INTL, Portland	314,199	340,154	327,329	336,660	365,800	414,737	464,005
	TTD	Contract Tower	PORTLAND-TROUTDALE, Portland	1,379	1,128	1,106	1,116	1,145	1,194	1,243
			Other Airports:,	22,130	22,835	45,831	46,359	47,278	48,996	50,922
*	PSC	Radar Tower	TRI-CITIES, Pasco	65,601	102,950	104,829	106,741	112,956	124,476	135,881
	ALW	Contract Tower	WALLA WALLA REGIONAL, Walla Walla	6,872	6,199	5,659	5,755	6,037	6,512	6,993
	PDT	Contract Tower	EASTERN OREGON REGIONAL AT PENDLETON,	7,056	5,495	5,752	5,964	6,600	7,661	8,722
	YKM	Contract Tower	YAKIMA AIR TERMINAL/MCALLISTER FIELD, Yakima	24,092	20,718	20,737	20,839	21,151	21,668	22,187
			Local Tower and Other:,	27,581	70,538	72,681	74,183	79,168	88,635	97,979
*	PUB	Radar Tower	PUEBLO MEMORIAL, Pueblo	31,642	35,143	35,244	35,642	36,862	38,981	41,119
*	S46	Tracon, Rapcon,	SEATTLE TRACON, Seattle	557,251	613,134	629,539	645,921	696,172	782,355	870,273
	BFI	VFR Tower	BOEING FIELD/KING COUNTY INTL, Seattle	55,828	71,475	71,998	73,235	76,951	83,146	89,340
	OLM	Contract Tower	OLYMPIA, Olympia	7,405	10,813	10,416	10,619	11,230	12,248	13,266
	RNT	Contract Tower	RENTON MUNI, Renton	4,092	3,396	3,413	3,444	3,537	3,692	3,847
	SEA	Limited Radar	SEATTLE-TACOMA INTL, Seattle	391,445	467,634	450,584	459,850	490,066	540,780	591,805
	TIW	Contract Tower	TACOMA NARROWS, Tacoma	10,117	11,737	11,519	11,519	11,519	11,519	11,519
			Other Airports:,	88,364	48,079	81,609	87,254	102,869	130,970	160,496
*	S56	Tracon, Rapcon,	SALT LAKE CITY TRACON, Salt Lake City	465,872	570,560	584,698	598,926	642,989	719,213	797,894
	OGD	Contract Tower	OGDEN-HINCKLEY, Ogden	2,343	2,727	2,644	2,661	2,712	2,798	2,883
	SLC	Limited Radar	SALT LAKE CITY INTL, Salt Lake City	355,057	399,822	399,664	411,083	445,549	503,977	563,216
			Other Airports:,	108,472	168,011	182,390	185,182	194,728	212,438	231,795

Notes: The first facility listed is instrument operations service provider; For TRACONs, miscelaneous service is to non-FAA facilities; For radar towers, non-FAA facilities are included with local tower services. Instrument operations to airports served by the approach control facility may not total the number of operations reported by a TRACON or tower due to the complexities in the airspace system.

SOUTHERN (ASO)

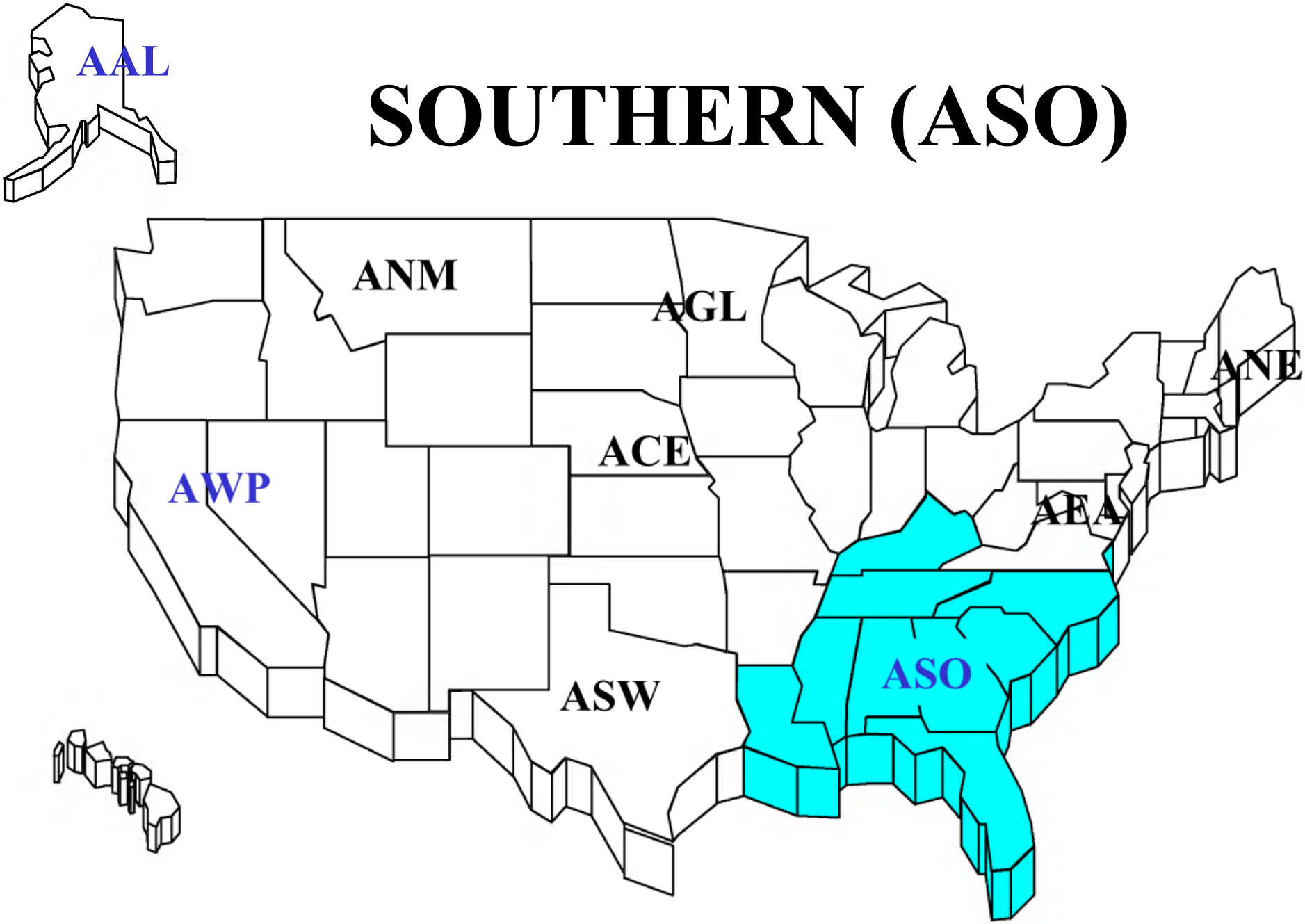

Table ASO-1.
Total Enplanements for the Southern Region by State*

Fiscal Year	AL	FL	GA	KY	MS	NC	PR	SC	TN	VI	Regional Total
Historical											
1996	2,412,355	51,303,275	31,630,734	11,181,211	778,164	16,151,968	5,124,264	2,567,556	9,165,512	658,709	130,973,748
1997	2,553,693	54,716,089	33,522,157	12,073,089	833,087	16,589,599	5,314,000	2,754,573	9,672,821	728,046	138,757,154
1998	2,620,911	53,931,954	36,393,445	12,770,168	935,881	17,049,813	4,847,476	2,712,277	9,878,375	698,073	141,838,373
1999	2,673,753	56,653,616	38,828,541	13,260,689	1,123,809	17,151,555	5,358,800	2,860,515	10,590,334	769,720	149,271,332
2000	2,754,867	59,093,881	40,701,616	13,670,992	1,205,178	18,473,327	5,090,634	3,067,039	11,371,315	789,252	156,218,101
Forecast [1]											
2001	2,787,474	60,801,354	40,682,617	11,732,004	1,240,096	19,368,700	5,274,383	3,122,278	12,155,693	798,410	157,963,009
2002	2,867,068	62,661,934	41,746,230	13,937,996	1,287,877	20,053,351	5,443,013	3,222,947	12,503,913	807,569	164,531,898
2003	2,966,905	65,421,669	43,683,715	14,804,744	1,341,583	20,735,974	5,611,646	3,341,213	12,903,531	816,729	171,627,709
2004	3,066,741	68,181,405	45,621,202	15,645,698	1,395,289	21,424,455	5,780,277	3,459,477	13,303,146	825,887	178,703,577
2005	3,166,581	70,941,153	47,558,690	16,486,651	1,448,998	22,119,409	5,948,909	3,577,744	13,702,764	835,047	185,785,946
2006	3,266,418	73,700,892	49,496,177	17,327,604	1,502,703	22,821,516	6,117,542	3,696,010	14,102,377	844,207	192,875,446
2007	3,366,257	76,460,631	51,433,661	18,168,557	1,556,409	23,531,524	6,286,173	3,814,277	14,501,995	853,365	199,972,849
2008	3,466,096	79,220,375	53,371,152	19,009,511	1,610,120	24,250,269	6,454,805	3,932,544	14,901,613	862,524	207,079,009
2009	3,565,932	81,980,113	55,308,636	19,850,461	1,663,824	24,978,658	6,623,439	4,050,808	15,301,227	871,684	214,194,782
2010	3,665,768	84,739,854	57,246,123	20,691,414	1,717,531	25,717,711	6,792,070	4,169,075	15,700,845	880,843	221,321,234
2011	3,765,609	87,499,594	59,183,608	21,532,368	1,771,236	26,468,547	6,960,701	4,287,341	16,100,458	890,002	228,459,464
2012	3,865,445	90,259,337	61,121,095	22,373,320	1,824,945	27,232,403	7,129,335	4,405,607	16,500,076	899,162	235,610,725
2013	3,965,285	93,019,076	63,058,584	23,214,275	1,878,651	28,010,646	7,297,965	4,523,874	16,899,691	908,320	242,776,367
2014	4,065,121	95,778,821	64,996,070	24,055,227	1,932,357	28,804,786	7,466,597	4,642,138	17,299,309	917,479	249,957,905
2015	4,164,954	98,541,508	66,933,560	24,896,184	1,986,068	29,616,500	7,635,233	4,760,404	17,699,411	926,640	257,160,462

*Includes air carrier, air taxi, commuter and international enplanements for both tower and non-tower airports.

1 Absolute values for operations are no longer valid due to September 11 and the economic downturn. These projections are only provided to show likely changes in the relative positions of regions with respect to future aviation activity.

Forecast prepared before 9/11/01 and is under revision

Table ASO-2.
Commercial Operations for the Southern Region by State*

Fiscal Year	AL	FL	GA	KY	MS	NC	PR	SC	TN	VI	Regional Total
Historical											
1996	145,503	1,799,544	841,298	595,732	94,458	781,505	236,902	199,607	587,135	86,688	5,368,372
1997	144,067	1,747,911	846,210	620,916	94,980	781,519	247,825	200,248	612,164	85,504	5,381,344
1998	145,548	1,744,591	906,619	642,076	94,826	795,572	248,842	189,470	621,135	107,443	5,496,122
1999	149,759	1,731,049	976,466	670,321	95,166	823,302	320,888	212,052	643,513	122,356	5,744,872
2000	161,895	1,763,168	1,009,392	691,128	92,293	867,691	354,332	243,815	676,119	118,293	5,978,126
Forecast [1]											
2001	164,051	1,782,244	1,009,630	609,971	93,832	907,420	357,979	250,266	707,010	121,195	6,003,598
2002	166,392	1,822,242	1,029,310	710,522	95,267	927,234	361,508	254,078	725,284	121,914	6,213,751
2003	168,735	1,873,176	1,063,131	732,319	96,701	946,130	364,925	257,891	743,551	122,634	6,369,193
2004	171,077	1,924,096	1,096,955	754,115	98,134	968,290	368,234	261,701	761,814	123,354	6,527,770
2005	173,421	1,975,008	1,130,777	775,913	99,575	990,593	371,442	265,515	780,068	124,074	6,686,386
2006	175,763	2,025,901	1,164,598	797,709	101,013	1,008,728	374,550	269,327	798,314	124,794	6,840,697
2007	178,104	2,076,785	1,198,420	819,505	102,455	1,026,769	377,564	273,138	816,554	125,514	6,994,808
2008	180,447	2,127,660	1,232,243	841,304	103,900	1,044,723	380,488	276,951	834,789	126,234	7,148,739
2009	182,790	2,178,515	1,266,066	863,102	105,341	1,062,585	383,326	280,763	853,017	126,953	7,302,458
2010	185,133	2,229,363	1,299,888	884,899	106,786	1,080,357	386,082	284,576	871,240	127,673	7,455,997
2011	187,474	2,280,340	1,333,709	906,695	108,227	1,098,186	389,741	288,388	889,573	128,393	7,610,726
2012	189,818	2,331,310	1,367,533	928,492	109,670	1,115,933	393,339	292,199	907,902	129,113	7,765,309
2013	192,159	2,382,270	1,401,355	950,289	111,113	1,133,597	396,874	296,011	926,227	129,833	7,919,728
2014	194,501	2,433,223	1,435,177	972,086	112,558	1,151,181	400,350	299,823	944,547	130,553	8,073,999
2015	196,848	2,484,183	1,469,004	993,886	114,006	1,168,690	403,768	303,640	962,866	131,274	8,228,165

*Air carrier and air taxi operations for all tower and non-tower airports.

1 Absolute values for operations are no longer valid due to September 11 and the economic downturn. These projections are only provided to show likely changes in the relative positions of regions with respect to future aviation activity.

Forecast Prepared Before 9-11-01 and is Under Revision

Table ASO-3.
Itinerant Operations for the Southern Region by State*

Fiscal Year	AL	FL	GA	KY	MS	NC	PR	SC	TN	VI	Regional Total
Historical											
1996	1,590,794	5,546,910	1,973,400	1,073,790	812,811	1,641,507	363,733	848,882	1,334,496	127,350	15,313,673
1997	1,634,598	5,604,521	1,930,309	1,087,672	818,490	1,674,247	378,145	907,858	1,397,781	118,650	15,552,271
1998	1,884,949	5,760,286	2,084,078	1,141,710	833,499	1,801,254	381,152	901,231	1,449,701	142,746	16,380,606
1999	1,945,544	6,110,348	2,129,718	1,196,459	826,173	1,835,192	452,270	949,285	1,445,930	154,205	17,045,124
2000	2,059,808	6,177,017	2,171,685	1,216,745	842,177	1,882,884	487,179	991,109	1,481,028	154,764	17,464,396
Forecast [1]											
2001	2,046,081	6,240,246	2,156,400	1,124,953	847,957	1,915,299	490,660	994,933	1,503,724	157,673	17,477,926
2002	2,050,728	6,350,894	2,185,135	1,227,974	852,693	1,939,310	495,077	1,001,947	1,526,758	158,621	17,789,137
2003	2,055,379	6,472,849	2,228,015	1,252,244	857,432	1,962,440	499,382	1,008,966	1,549,788	159,571	18,046,066
2004	2,060,028	6,594,809	2,270,897	1,276,512	862,167	1,988,867	503,579	1,015,980	1,572,815	160,520	18,306,174
2005	2,064,682	6,716,720	2,313,777	1,300,784	866,913	2,015,473	507,676	1,023,001	1,595,834	161,470	18,566,330
2006	2,069,331	6,838,638	2,356,656	1,325,052	871,654	2,037,945	511,672	1,030,015	1,618,844	162,420	18,822,227
2007	2,073,980	6,960,565	2,399,538	1,349,321	876,400	2,060,360	515,574	1,037,032	1,641,847	163,369	19,077,986
2008	2,078,634	7,082,444	2,442,419	1,373,593	881,148	2,082,725	519,386	1,044,051	1,664,848	164,319	19,333,567
2009	2,083,284	7,204,306	2,485,299	1,397,862	885,892	2,105,033	523,112	1,051,068	1,687,839	165,268	19,588,963
2010	2,087,935	7,326,119	2,528,180	1,422,131	890,641	2,127,289	526,756	1,058,086	1,710,825	166,217	19,844,179
2011	2,092,583	7,448,087	2,571,060	1,446,400	895,386	2,149,642	531,303	1,065,101	1,733,922	167,167	20,100,651
2012	2,097,237	7,570,055	2,613,940	1,470,670	900,132	2,171,950	535,790	1,072,118	1,757,016	168,117	20,357,025
2013	2,101,884	7,692,036	2,656,822	1,494,940	904,878	2,194,215	540,213	1,079,135	1,780,105	169,066	20,613,294
2014	2,106,535	7,814,026	2,699,702	1,519,209	909,627	2,216,441	544,577	1,086,152	1,803,188	170,016	20,869,473
2015	2,111,194	7,936,065	2,742,591	1,543,484	914,381	2,238,637	548,884	1,093,177	1,826,274	170,967	21,125,654

*Excludes local GA and local military operations for all tower and non-tower airports.

1 Absolute values for operations are no longer valid due to September 11 and the economic downturn. These projections are only provided to show likely changes in the relative positions of regions with respect to future aviation activity.

Forecast Prepared Before 9-11-01 and is Under Revision

Table ASO-4.
Total Airport Operations for the Southern Region by State*

Fiscal Year	AL	FL	GA	KY	MS	NC	PR	SC	TN	VI	Regional Total
Historical											
1996	2,139,699	8,623,810	2,974,358	1,372,748	1,551,468	2,203,510	458,723	1,654,732	2,084,356	135,702	23,199,106
1997	2,223,052	8,804,418	2,904,248	1,386,893	1,581,761	2,247,852	476,145	1,668,206	2,161,895	131,023	23,585,493
1998	2,511,163	9,145,585	3,164,896	1,470,793	1,607,488	2,449,244	474,416	1,668,550	2,281,092	154,252	24,927,479
1999	2,592,638	9,640,187	3,145,307	1,539,101	1,624,915	2,499,109	545,825	1,768,873	2,263,708	163,981	25,783,644
2000	2,691,124	9,730,081	3,179,687	1,538,730	1,654,074	2,627,555	574,743	1,826,811	2,307,353	168,357	26,298,515
Forecast [1]											
2001	2,669,860	9,796,675	3,165,739	1,445,053	1,662,492	2,658,338	577,568	1,832,062	2,328,079	173,145	26,309,011
2002	2,676,366	9,951,413	3,199,366	1,550,088	1,670,684	2,683,056	582,386	1,841,357	2,353,766	174,174	26,682,656
2003	2,682,878	10,117,708	3,247,146	1,576,372	1,678,881	2,706,940	587,093	1,850,657	2,379,451	175,206	27,002,332
2004	2,689,388	10,284,093	3,294,923	1,602,654	1,687,073	2,734,121	591,692	1,859,953	2,405,135	176,236	27,325,268
2005	2,695,902	10,450,540	3,342,702	1,628,941	1,695,278	2,761,480	596,190	1,869,256	2,430,809	177,268	27,648,366
2006	2,702,412	10,617,013	3,390,477	1,655,224	1,703,476	2,784,705	600,588	1,878,552	2,456,476	178,299	27,967,222
2007	2,708,922	10,783,449	3,438,258	1,681,507	1,711,679	2,807,874	604,892	1,887,851	2,482,135	179,330	28,285,897
2008	2,715,439	10,949,875	3,486,037	1,707,795	1,719,885	2,830,995	609,106	1,897,152	2,507,793	180,361	28,604,438
2009	2,721,949	11,116,224	3,533,813	1,734,078	1,728,087	2,854,055	613,233	1,906,450	2,533,438	181,392	28,922,719
2010	2,728,461	11,282,468	3,581,592	1,760,361	1,736,292	2,877,065	617,279	1,915,750	2,559,080	182,422	29,240,770
2011	2,734,970	11,448,893	3,629,368	1,786,645	1,744,495	2,900,171	622,228	1,925,047	2,584,834	183,454	29,560,105
2012	2,741,484	11,615,262	3,677,147	1,812,930	1,752,699	2,923,232	627,116	1,934,346	2,610,583	184,485	29,879,284
2013	2,747,992	11,781,661	3,724,925	1,839,214	1,760,903	2,946,251	631,941	1,943,645	2,636,329	185,516	30,198,377
2014	2,754,504	11,948,090	3,772,703	1,865,497	1,769,109	2,969,231	636,707	1,952,943	2,662,067	186,547	30,517,398
2015	2,761,028	12,114,614	3,820,493	1,891,790	1,777,323	2,992,184	641,416	1,962,253	2,687,813	187,580	30,836,494

*Includes all itinerant and local operations for all tower and non-tower airports.

1 Absolute values for operations are no longer valid due to September 11 and the economic downturn. These projections are only provided to show likely changes in the relative positions of regions with respect to future aviation activity.

Forecast Prepared Before 9-11-01 and is Under Revision

Table ASO-5.
Total Instrument Operations for the Southern Region by State*

Fiscal Year	AL	FL	GA	KY	MS	NC	PR	SC	TN	VI	Regional Total
Historical											
1996	572,509	3,700,916	1,461,135	949,267	341,820	1,469,827	497,142	574,966	1,087,835		10,655,417
1997	584,889	3,943,541	1,491,736	987,853	324,570	1,496,111	587,502	637,539	1,095,472		11,149,213
1998	605,722	4,040,210	1,564,168	1,030,492	344,266	1,516,407	572,172	645,540	1,131,404		11,450,381
1999	660,940	4,381,018	1,679,296	1,059,189	370,604	1,606,135	577,139	698,232	1,183,112		12,215,665
2000	662,818	4,485,480	1,702,246	1,088,489	369,692	1,643,805	619,730	742,406	1,210,684		12,525,350
Forecast [1]											
2001	663,773	4,518,031	1,700,353	1,009,611	374,932	1,689,367	631,912	757,500	1,240,528		12,586,007
2002	673,467	4,603,958	1,732,905	1,118,386	380,097	1,724,492	644,928	771,772	1,269,128		12,919,133
2003	683,167	4,703,110	1,779,882	1,148,406	385,362	1,758,778	658,714	786,134	1,297,793		13,201,346
2004	691,446	4,795,616	1,826,672	1,176,767	390,139	1,794,885	672,857	798,255	1,325,549		13,472,186
2005	701,923	4,899,136	1,874,987	1,207,639	395,680	1,834,248	688,617	813,431	1,354,980		13,770,641
2006	712,395	5,003,162	1,923,397	1,238,490	401,246	1,869,457	704,665	828,595	1,384,412		14,065,819
2007	723,110	5,108,117	1,972,112	1,269,638	406,867	1,905,042	720,296	844,095	1,414,064		14,363,341
2008	733,637	5,212,832	2,020,690	1,300,574	412,512	1,940,300	736,384	859,442	1,443,628		14,659,999
2009	743,945	5,316,322	2,068,926	1,331,268	418,086	1,975,106	752,548	874,519	1,472,989		14,953,709
2010	754,098	5,419,976	2,117,212	1,361,770	423,686	2,009,642	769,243	889,447	1,502,286		15,247,360
2011	764,288	5,523,123	2,165,376	1,392,329	429,249	2,044,305	786,031	904,405	1,531,704		15,540,810
2012	774,641	5,628,346	2,214,096	1,423,050	434,926	2,079,278	803,609	919,601	1,561,345		15,838,892
2013	785,130	5,734,739	2,263,088	1,453,929	440,670	2,114,496	821,659	935,002	1,591,150		16,139,863
2014	795,769	5,842,330	2,312,362	1,484,982	446,487	2,149,979	840,196	950,619	1,621,121		16,443,845
2015	806,570	5,951,161	2,361,923	1,516,207	452,377	2,185,721	859,230	966,449	1,651,266		16,750,904

*Includes only TRACON and radar tower facilities.

1 Absolute values for operations are no longer valid due to September 11 and the economic downturn. These projections are only provided to show likely changes in the relative positions of regions with respect to future aviation activity.

Forecast Prepared Before 9-11-01 and is Under Revision

Region State: ASO-AL **LOCID:** BHM Radar Tower

City: BIRMINGHAM **Airport:** BIRMINGHAM INTL **Based Aircraft:** 255

Year	Enplanements: Air Carrier	Enplanements: Commuter	Enplanements: Total	Aircraft Operations: Itinerant Operations: Air Carrier	Itinerant Operations: AT & Comm	Itinerant Operations: GA	Itinerant Operations: Military	Itinerant Operations: Total	Local Operations: GA	Local Operations: Military	Local Operations: Total	Total OPS	Total Instrument Operations
Actual													
1996	1,251,182	106,930	1,358,112	41,480	23,770	78,456	8,310	152,016	6,417	2,295	8,712	160,728	226,007
1997	1,267,969	109,185	1,377,154	42,132	20,853	70,052	8,474	141,511	5,571	2,638	8,209	149,720	223,559
1998	1,280,713	126,062	1,406,775	36,357	27,068	69,990	9,328	142,743	6,213	2,566	8,779	151,522	228,086
1999	1,352,776	148,151	1,500,927	29,664	39,194	70,758	8,753	148,369	5,909	2,235	8,144	156,513	245,573
2000	1,358,909	176,561	1,535,470	31,060	38,492	67,839	8,669	146,060	5,711	2,372	8,083	154,143	245,685
Forecast													
2001	1,370,224	185,555	1,555,779	31,988	39,040	66,114	8,669	145,811	5,597	2,372	7,969	153,780	247,714
2002	1,412,126	199,269	1,611,395	32,916	39,589	65,776	8,669	146,950	5,597	2,372	7,969	154,919	250,925
2003	1,465,709	212,984	1,678,693	33,844	40,137	65,439	8,669	148,089	5,597	2,372	7,969	156,058	254,153
2005	1,572,878	240,413	1,813,291	35,701	41,235	64,764	8,669	150,369	5,597	2,372	7,969	158,338	260,448
2010	1,840,798	308,985	2,149,783	40,342	43,978	63,077	8,669	156,066	5,597	2,372	7,969	164,035	277,828
2015	2,108,702	377,558	2,486,260	44,984	46,721	61,390	8,669	161,764	5,597	2,372	7,969	169,733	295,116

Comments:

Region State: ASO-AL **LOCID:** HSV Radar Tower

City: HUNTSVILLE **Airport:** HUNTSVILLE INTL-CARL T JONES FIELD **Based Aircraft:** 82

Year	Enplanements: Air Carrier	Enplanements: Commuter	Enplanements: Total	Aircraft Operations: Itinerant Operations: Air Carrier	Itinerant Operations: AT & Comm	Itinerant Operations: GA	Itinerant Operations: Military	Itinerant Operations: Total	Local Operations: GA	Local Operations: Military	Local Operations: Total	Total OPS	Total Instrument Operations
Actual													
1996	372,532	60,502	433,034	13,755	9,821	27,696	2,372	53,644	17,142	2,613	19,755	73,399	101,868
1997	402,535	83,603	486,138	13,745	10,522	26,337	5,275	55,879	11,716	10,735	22,451	78,330	105,976
1998	404,349	94,499	498,848	14,153	10,905	28,122	6,513	59,693	15,272	16,307	31,579	91,272	111,946
1999	395,502	115,298	510,800	14,290	8,320	28,862	7,965	59,437	22,442	21,517	43,959	103,396	118,780
2000	369,767	153,706	523,473	15,689	10,195	26,182	7,850	59,916	17,006	19,852	36,858	96,774	115,727
Forecast													
2001	368,004	158,579	526,583	15,857	10,304	26,141	7,850	60,152	16,967	19,852	36,819	96,971	117,289
2002	369,933	164,981	534,914	16,025	10,413	26,593	7,850	60,881	17,246	19,852	37,098	97,979	119,272
2003	376,427	171,384	547,811	16,194	10,523	27,045	7,850	61,612	17,525	19,852	37,377	98,989	121,253
2005	389,415	184,189	573,604	16,530	10,742	27,949	7,850	63,071	18,083	19,852	37,935	101,006	125,183
2010	421,885	216,201	638,086	17,372	11,289	30,210	7,850	66,721	19,479	19,852	39,331	106,052	135,921
2015	454,356	248,214	702,570	18,214	11,836	32,471	7,850	70,371	20,875	19,852	40,727	111,098	146,896

Comments:

Forecasts Prepared Before 09-11-09 and Under Revision

Region State: ASO-AL **LOCID:** MOB Radar Tower

City: MOBILE **Airport:** MOBILE REGIONAL **Based Aircraft:** 90

Year	Enplanements: Air Carrier	Enplanements: Commuter	Enplanements: Total	Itinerant Operations: Air Carrier	Itinerant Operations: AT & Comm	Itinerant Operations: GA	Itinerant Operations: Military	Itinerant Operations: Total	Local Operations: GA	Local Operations: Military	Local Operations: Total	Total OPS	Total Instrument Operations
Actual													
1996	295,252	63,896	359,148	9,508	9,553	20,324	20,227	59,612	18,398	39,764	58,162	117,774	147,203
1997	357,933	52,530	410,463	9,815	5,718	18,607	20,994	55,134	19,502	48,062	67,564	122,698	154,288
1998	369,739	55,340	425,079	9,933	5,204	21,597	30,676	67,410	19,980	54,372	74,352	141,762	159,679
1999	294,123	59,797	353,920	9,092	5,959	27,823	38,484	81,358	24,183	55,321	79,504	160,862	180,200
2000	271,182	108,767	379,949	10,865	8,964	26,778	34,637	81,244	18,513	37,572	56,085	137,329	175,636
Forecast													
2001	271,175	110,250	381,425	10,981	9,170	20,637	34,637	75,425	12,636	37,807	50,443	125,868	171,950
2002	275,109	111,019	386,128	11,098	9,377	21,072	34,637	76,184	12,843	38,042	50,885	127,069	174,756
2003	282,046	111,788	393,834	11,214	9,584	21,507	34,637	76,942	13,051	38,277	51,328	128,270	177,574
2005	295,920	113,326	409,246	11,447	9,997	22,378	34,637	78,459	13,467	38,747	52,214	130,673	182,739
2010	330,605	117,172	447,777	12,030	11,030	24,554	34,637	82,251	14,507	39,923	54,430	136,681	197,638
2015	365,298	121,018	486,316	12,613	12,064	26,731	34,637	86,045	15,547	41,099	56,646	142,691	212,545

Comments:

Region State: ASO-AL **LOCID:** MGM Radar Tower

City: MONTGOMERY **Airport:** MONTGOMERY RGNL (DANNELLY FIELD) **Based Aircraft:** 134

Year	Enplanements: Air Carrier	Enplanements: Commuter	Enplanements: Total	Itinerant Operations: Air Carrier	Itinerant Operations: AT & Comm	Itinerant Operations: GA	Itinerant Operations: Military	Itinerant Operations: Total	Local Operations: GA	Local Operations: Military	Local Operations: Total	Total OPS	Total Instrument Operations
Actual													
1996	125,337	68,104	193,441	5,936	7,980	30,722	13,620	58,258	11,388	14,763	26,151	84,409	97,431
1997	138,854	71,166	210,020	6,157	6,646	29,556	12,286	54,645	12,747	15,070	27,817	82,462	101,066
1998	134,850	71,764	206,614	5,972	3,910	28,466	14,220	52,568	14,496	19,619	34,115	86,683	106,011
1999	96,955	133,543	230,498	8,230	3,845	35,072	16,832	63,979	15,241	20,868	36,109	100,088	116,387
2000	66,526	172,994	239,520	8,490	6,398	36,900	34,901	86,689	13,223	19,623	32,846	119,535	125,770
Forecast													
2001	65,531	180,044	245,575	8,490	6,580	36,480	34,901	86,451	13,193	19,623	32,816	119,267	126,820
2002	64,552	190,195	254,747	8,490	6,762	36,770	34,901	86,923	13,410	19,623	33,033	119,956	128,514
2003	64,554	200,346	264,900	8,490	6,944	37,061	34,901	87,396	13,627	19,623	33,250	120,646	130,187
2005	64,558	220,648	285,206	8,490	7,309	37,642	34,901	88,342	14,061	19,623	33,684	122,026	133,553
2010	64,569	271,403	335,972	8,490	8,220	39,095	34,901	90,706	15,146	19,623	34,769	125,475	142,711
2015	64,582	322,158	386,740	8,490	9,131	40,549	34,901	93,071	16,232	19,623	35,855	128,926	152,013

Comments:

Forecast Prepared Before 08-11-07 and under revision

Region State: ASO-FL **LOCID:** DAB Radar Tower

City: DAYTONA BEACH **Airport:** DAYTONA BEACH INTL **Based Aircraft:** 188

	Enplanements			AIRCRAFT OPERATIONS									Total Instrument Operations
				Itinerant Operations					Local Operations				
Year	Air Carrier	Commuter	Total	Air Carrier	AT & Comm	GA	Military	Total	GA	Military	Total	Total OPS	
Actual													
1996	380,736	6,864	387,600	8,360	2,981	202,427	1,098	214,866	53,496	269	53,765	268,631	372,047
1997	402,317	5	402,322	8,112	1,294	221,009	772	231,187	49,184	101	49,285	280,472	398,887
1998	308,505	0	308,505	6,222	809	234,861	737	242,629	35,044	117	35,161	277,790	419,745
1999	268,177	14,108	282,285	5,408	892	311,012	895	318,207	57,846	4	57,850	376,057	575,676
2000	206,122	51,918	258,040	4,495	2,363	294,370	969	302,197	64,055	9	64,064	366,261	612,152
Forecast													
2001	206,122	51,918	258,040	4,495	2,363	294,436	969	302,263	63,707	9	63,716	365,979	620,250
2002	206,122	51,918	258,040	4,495	2,363	299,837	969	307,664	64,555	9	64,564	372,228	632,352
2003	206,122	51,918	258,040	4,495	2,363	305,239	969	313,066	65,404	9	65,413	378,479	644,760
2005	206,122	51,918	258,040	4,495	2,363	316,042	969	323,869	67,102	9	67,111	390,980	665,472
2010	206,122	51,918	258,040	4,495	2,363	343,049	969	350,876	71,347	9	71,356	422,232	725,971
2015	206,122	51,918	258,040	4,495	2,363	370,057	969	377,884	75,592	9	75,601	453,485	785,223

Comments:

Region State: ASO-FL **LOCID:** FLL Limited Radar Tower

City: FORT LAUDERDALE **Airport:** FORT LAUDERDALE/HOLLYWOOD INTL **Based Aircraft:** 152

	Enplanements			AIRCRAFT OPERATIONS									Total Instrument Operations
				Itinerant Operations					Local Operations				
Year	Air Carrier	Commuter	Total	Air Carrier	AT & Comm	GA	Military	Total	GA	Military	Total	Total OPS	
Actual													
1996	5,288,530	353,840	5,642,370	100,145	60,999	72,562	768	234,474	1,858	10	1,868	236,342	278,950
1997	6,150,857	276,411	6,427,268	111,243	54,130	78,509	667	244,549	1,635	2	1,637	246,186	307,405
1998	5,755,536	291,000	6,046,536	113,363	54,285	79,140	757	247,545	1,873	4	1,877	249,422	302,912
1999	6,506,626	288,817	6,795,443	131,577	50,818	93,959	683	277,037	2,645	141	2,786	279,823	336,026
2000	7,279,475	365,665	7,645,140	143,950	54,560	86,581	636	285,727	1,206	161	1,367	287,094	339,350
Forecast													
2001	8,136,375	405,157	8,541,532	159,209	60,452	86,155	636	306,452	1,206	161	1,367	307,819	361,203
2002	8,599,821	426,630	9,026,451	167,169	60,754	86,155	636	314,714	1,206	161	1,367	316,081	370,616
2003	9,030,241	443,863	9,474,104	174,169	61,067	86,155	636	322,027	1,206	161	1,367	323,394	379,134
2005	9,891,084	478,329	10,369,413	188,171	61,693	86,155	636	336,655	1,206	161	1,367	338,022	396,402
2010	12,043,191	564,495	12,607,686	223,175	63,258	86,155	636	373,224	1,206	161	1,367	374,591	440,184
2015	14,195,299	650,662	14,845,961	258,180	64,823	86,155	636	409,794	1,206	161	1,367	411,161	484,681

Comments:

Forecast Prepared Before 09-11-01 and is under revision

Region State: ASO-FL **LOCID:** FXE VFR Tower

City: FORT LAUDERDALE **Airport:** FORT LAUDERDALE EXECUTIVE **Based Aircraft:** 840

	Enplanements			AIRCRAFT OPERATIONS									
				Itinerant Operations					Local Operations				Total Instrument Operations
Year	Air Carrier	Commuter	Total	Air Carrier	AT & Comm	GA	Military	Total	GA	Military	Total	Total OPS	
Actual													
1996	0	0	0	0	7,065	167,467	98	174,630	54,277	0	54,277	228,907	47,988
1997	0	0	0	0	7,929	173,276	84	181,289	52,687	0	52,687	233,976	50,984
1998	0	0	0	0	9,708	166,552	53	176,313	55,906	7	55,913	232,226	54,422
1999	0	0	0	0	8,159	178,052	29	186,240	60,986	2	60,988	247,228	61,883
2000	0	0	0	0	10,962	183,291	70	194,323	65,907	0	65,907	260,230	62,895
Forecast													
2001	0	0	0	0	10,962	183,110	70	194,142	65,910	0	65,910	260,052	62,856
2002	0	0	0	0	10,962	186,273	70	197,305	67,109	0	67,109	264,414	63,817
2003	0	0	0	0	10,962	189,437	70	200,469	68,309	0	68,309	268,778	64,779
2005	0	0	0	0	10,962	195,764	70	206,796	70,708	0	70,708	277,504	66,701
2010	0	0	0	0	10,962	211,582	70	222,614	76,705	0	76,705	299,319	71,508
2015	0	0	0	0	10,962	227,401	70	238,433	82,703	0	82,703	321,136	76,316

Comments:

Region State: ASO-FL **LOCID:** RSW Radar Tower

City: FORT MYERS **Airport:** SOUTHWEST FLORIDA INTL **Based Aircraft:** 13

	Enplanements			AIRCRAFT OPERATIONS									
				Itinerant Operations					Local Operations				Total Instrument Operations
Year	Air Carrier	Commuter	Total	Air Carrier	AT & Comm	GA	Military	Total	GA	Military	Total	Total OPS	
Actual													
1996	1,973,009	131,251	2,104,260	38,131	20,777	10,086	665	69,659	1,196	376	1,572	71,231	189,612
1997	2,076,613	102,725	2,179,338	38,580	14,342	11,121	672	64,715	1,033	577	1,610	66,325	184,893
1998	2,146,001	106,106	2,252,107	37,478	14,894	11,548	816	64,736	1,420	1,135	2,555	67,291	186,209
1999	2,239,194	164,697	2,403,891	38,330	16,366	14,773	845	70,314	2,850	1,010	3,860	74,174	213,413
2000	2,340,518	156,647	2,497,165	38,568	15,770	17,050	936	72,324	3,183	990	4,173	76,497	214,341
Forecast													
2001	2,362,261	164,618	2,526,879	39,887	16,112	17,619	936	74,554	3,119	990	4,109	78,663	220,081
2002	2,437,971	176,769	2,614,740	41,207	16,455	18,436	936	77,034	3,119	990	4,109	81,143	225,677
2003	2,533,225	188,921	2,722,146	42,526	16,798	19,254	936	79,514	3,119	990	4,109	83,623	231,292
2005	2,723,735	213,225	2,936,960	45,165	17,484	20,889	936	84,474	3,119	990	4,109	88,583	241,921
2010	3,200,008	273,984	3,473,992	51,763	19,199	24,977	936	96,875	3,119	990	4,109	100,984	271,550
2015	3,679,125	334,743	4,013,868	58,361	20,914	29,065	936	109,276	3,119	990	4,109	113,385	301,069

Comments:

Forecast Prepared Before 00-11-09 and is under revision

Region State: ASO-FL **LOCID:** FPR VFR Tower

City: FORT PIERCE **Airport:** ST LUCIE COUNTY INTL **Based Aircraft:** 174

	Enplanements			AIRCRAFT OPERATIONS									Total Instrument Operations
				Itinerant Operations					Local Operations				
Year	Air Carrier	Commuter	Total	Air Carrier	AT & Comm	GA	Military	Total	GA	Military	Total	Total OPS	
Actual													
1996	0	0	0	12	2,210	64,449	34	66,705	68,531	2	68,533	135,238	16,196
1997	0	0	0	4	1,545	72,554	359	74,462	69,614	0	69,614	144,076	17,884
1998	0	0	0	0	1,503	71,974	40	73,517	70,876	0	70,876	144,393	19,385
1999	0	0	0	0	1,477	80,166	133	81,776	73,656	29	73,685	155,461	21,785
2000	0	0	0	12	1,910	84,084	87	86,093	84,335	22	84,357	170,450	23,974
Forecast													
2001	0	0	0	1	159	107,373	151	107,684	80,610	50	80,660	188,344	25,865
2002	0	0	0	1	162	109,414	151	109,728	82,142	50	82,192	191,920	26,356
2003	0	0	0	1	165	111,455	151	111,772	83,675	50	83,725	195,497	26,847
2005	0	0	0	1	171	115,538	151	115,861	86,740	50	86,790	202,651	27,830
2010	0	0	0	1	186	125,745	151	126,083	94,403	50	94,453	220,536	30,286
2015	0	0	0	1	201	135,952	151	136,305	102,066	50	102,116	238,421	32,743

Comments:

Region State: ASO-FL **LOCID:** JAX Radar Tower

City: JACKSONVILLE **Airport:** JACKSONVILLE INTL **Based Aircraft:** 74

	Enplanements			AIRCRAFT OPERATIONS									Total Instrument Operations
				Itinerant Operations					Local Operations				
Year	Air Carrier	Commuter	Total	Air Carrier	AT & Comm	GA	Military	Total	GA	Military	Total	Total OPS	
Actual													
1996	1,594,902	231,717	1,826,619	41,529	47,338	23,708	10,581	123,156	5,511	8,058	13,569	136,725	335,085
1997	1,834,122	202,727	2,036,849	50,341	42,775	36,506	5,872	135,494	8,229	5,814	14,043	149,537	496,283
1998	2,079,668	172,619	2,252,287	55,872	35,757	30,224	6,582	128,435	12,916	9,254	22,170	150,605	506,185
1999	2,212,307	196,988	2,409,295	59,953	27,458	29,092	8,735	125,238	20,182	17,208	37,390	162,628	513,328
2000	2,356,456	223,443	2,579,899	64,351	26,748	32,786	7,716	131,601	8,207	9,897	18,104	149,705	492,157
Forecast													
2001	2,382,046	233,240	2,615,286	66,274	27,436	32,735	7,716	134,161	8,188	9,897	18,085	152,246	502,496
2002	2,466,396	247,644	2,714,040	68,197	28,124	33,301	7,716	137,338	8,322	9,897	18,219	155,557	512,784
2003	2,569,163	262,049	2,831,212	70,120	28,812	33,867	7,716	140,515	8,457	9,897	18,354	158,869	523,013
2005	2,774,698	290,858	3,065,556	73,967	30,189	34,999	7,716	146,871	8,726	9,897	18,623	165,494	542,551
2010	3,288,535	362,881	3,651,416	83,583	33,630	37,830	7,716	162,759	9,400	9,897	19,297	182,056	597,862
2015	3,802,393	434,904	4,237,297	93,199	37,072	40,661	7,716	178,648	10,074	9,897	19,971	198,619	653,578

Comments:

Forecast Prepared Before 08-11-07 and is under revision

Region State: ASO-FL **LOCID:** MIA Radar Tower

City: MIAMI **Airport:** MIAMI INTL **Based Aircraft:** 320

Year	Enplanements: Air Carrier	Enplanements: Commuter	Enplanements: Total	Aircraft Operations: Itinerant Operations: Air Carrier	Itinerant Operations: AT & Comm	Itinerant Operations: GA	Itinerant Operations: Military	Itinerant Operations: Total	Local Operations: GA	Local Operations: Military	Local Operations: Total	Total OPS	Total Instrument Operations
Actual													
1996	15,300,422	1,240,639	16,541,061	314,540	161,235	64,441	6,271	546,487	0	0	0	546,487	908,851
1997	15,617,225	1,365,873	16,983,098	307,391	153,179	64,727	4,834	530,131	0	0	0	530,131	934,095
1998	15,357,366	958,757	16,316,123	302,534	157,498	68,691	8,129	536,852	0	0	0	536,852	992,206
1999	15,638,975	1,252,527	16,891,502	315,256	128,039	74,509	5,473	523,277	0	0	0	523,277	987,175
2000	15,979,105	816,993	16,796,098	325,100	107,437	78,322	5,087	515,946	57	6	63	516,009	992,615
Forecast													
2001	15,915,638	800,653	16,716,291	323,475	100,561	74,406	5,087	503,529	57	6	63	503,592	990,449
2002	15,931,724	849,493	16,781,217	325,092	103,276	74,406	5,087	507,861	57	6	63	507,924	1,005,289
2003	16,605,078	913,610	17,518,688	334,557	106,422	74,406	5,087	520,472	57	6	63	520,535	1,028,924
2005	17,951,792	1,041,844	18,993,636	353,488	112,716	74,406	5,087	545,697	57	6	63	545,760	1,078,279
2010	21,318,574	1,362,429	22,681,003	400,815	128,449	74,406	5,087	608,757	57	6	63	608,820	1,206,606
2015	24,685,358	1,683,014	26,368,372	448,142	144,183	74,406	5,087	671,818	57	6	63	671,881	1,341,168

Comments:

Region State: ASO-FL **LOCID:** TMB VFR Tower

City: MIAMI **Airport:** KENDALL-TAMIAMI EXECUTIVE **Based Aircraft:** 401

Year	Enplanements: Air Carrier	Enplanements: Commuter	Enplanements: Total	Aircraft Operations: Itinerant Operations: Air Carrier	Itinerant Operations: AT & Comm	Itinerant Operations: GA	Itinerant Operations: Military	Itinerant Operations: Total	Local Operations: GA	Local Operations: Military	Local Operations: Total	Total OPS	Total Instrument Operations
Actual													
1996	0	0	0	0	159	77,150	929	78,238	85,461	6	85,467	163,705	14,096
1997	0	0	0	0	238	74,695	30	74,963	96,069	12	96,081	171,044	12,843
1998	0	0	0	5	720	85,495	68	86,288	101,302	69	101,371	187,659	16,860
1999	0	0	0	2	926	92,506	82	93,516	110,561	41	110,602	204,118	17,085
2000	0	0	0	0	1,115	94,607	27	95,749	97,841	0	97,841	193,590	19,467
Forecast													
2001	0	0	0	0	1,115	95,702	27	96,844	98,140	0	98,140	194,984	19,602
2002	0	0	0	0	1,115	98,402	27	99,544	100,184	0	100,184	199,728	20,065
2003	0	0	0	0	1,115	101,102	27	102,244	102,229	0	102,229	204,473	20,529
2005	0	0	0	0	1,115	106,503	27	107,645	106,319	0	106,319	213,964	21,455
2010	0	0	0	0	1,115	120,005	27	121,147	116,543	0	116,543	237,690	23,772
2015	0	0	0	0	1,115	133,508	27	134,650	126,767	0	126,767	261,417	26,088

Comments:

Forecast Prepared Before 09-11-01 and is under revision

Region State: ASO-FL **LOCID:** MCO Radar Tower

City: ORLANDO **Airport:** ORLANDO INTL **Based Aircraft:** 5

Year	Enplanements: Air Carrier	Enplanements: Commuter	Enplanements: Total	Itinerant Operations: Air Carrier	Itinerant Operations: AT & Comm	Itinerant Operations: GA	Itinerant Operations: Military	Itinerant Operations: Total	Local Operations: GA	Local Operations: Military	Local Operations: Total	Total OPS	Total Instrument Operations
Actual													
1996	11,097,905	762,185	11,860,090	194,726	112,651	29,286	5,279	341,942	0	0	0	341,942	570,057
1997	12,488,266	589,205	13,077,471	230,452	89,876	30,947	5,907	357,182	64	0	64	357,246	594,286
1998	12,607,161	521,162	13,128,323	240,225	82,196	35,278	5,585	363,284	0	0	0	363,284	605,196
1999	13,242,815	552,460	13,795,275	249,632	71,780	37,441	4,408	363,261	0	0	0	363,261	636,966
2000	14,106,747	570,644	14,677,391	262,088	68,126	32,324	4,423	366,961	403	3	406	367,367	652,799
Forecast													
2001	14,582,743	553,525	15,136,268	269,164	56,408	27,621	4,423	357,616	403	3	406	358,022	643,309
2002	15,273,064	590,058	15,863,122	281,007	57,875	27,621	4,423	370,926	403	3	406	371,332	662,029
2003	16,093,831	635,709	16,729,540	293,624	60,043	27,621	4,423	385,711	403	3	406	386,117	682,757
2005	17,735,367	727,011	18,462,378	318,859	64,381	27,621	4,423	415,284	403	3	406	415,690	725,343
2010	21,839,207	955,266	22,794,473	381,946	75,225	27,621	4,423	489,215	403	3	406	489,621	833,620
2015	25,943,048	1,183,522	27,126,570	445,034	86,070	27,621	4,423	563,148	403	3	406	563,554	944,389

Comments:

Region State: ASO-FL **LOCID:** ORL VFR Tower

City: ORLANDO **Airport:** EXECUTIVE **Based Aircraft:** 355

Year	Enplanements: Air Carrier	Enplanements: Commuter	Enplanements: Total	Itinerant Operations: Air Carrier	Itinerant Operations: AT & Comm	Itinerant Operations: GA	Itinerant Operations: Military	Itinerant Operations: Total	Local Operations: GA	Local Operations: Military	Local Operations: Total	Total OPS	Total Instrument Operations
Actual													
1996	7,612	0	7,612	0	13,615	103,852	1,006	118,473	48,366	137	48,503	166,976	60,390
1997	679	1	680	0	12,251	105,644	762	118,657	55,941	212	56,153	174,810	61,071
1998	0	0	0	0	13,442	118,113	487	132,042	64,898	106	65,004	197,046	64,310
1999	0	2	2	0	13,228	140,326	679	154,233	66,930	119	67,049	221,282	71,107
2000	0	0	0	0	12,069	158,168	646	170,883	69,106	57	69,163	240,046	76,682
Forecast													
2001	0	0	0	0	11,568	143,267	556	155,391	52,930	70	53,000	208,391	67,202
2002	0	0	0	0	11,568	145,638	556	157,762	53,495	70	53,565	211,327	68,004
2003	0	0	0	0	11,568	148,010	556	160,134	54,060	70	54,130	214,264	68,807
2005	0	0	0	0	11,568	152,753	556	164,877	55,190	70	55,260	220,137	70,412
2010	0	0	0	0	11,568	164,611	556	176,735	58,015	70	58,085	234,820	74,426
2015	0	0	0	0	11,568	176,469	556	188,593	60,841	70	60,911	249,504	78,439

Comments:

Forecast Prepared Before 00-11-07 and under revision

Region State: ASO-FL **LOCID:** SFB VFR Tower

City: ORLANDO **Airport:** ORLANDO SANFORD **Based Aircraft:** 232

Year	Enplanements: Air Carrier	Enplanements: Commuter	Enplanements: Total	Itinerant Operations: Air Carrier	Itinerant Operations: AT & Comm	Itinerant Operations: GA	Itinerant Operations: Military	Itinerant Operations: Total	Local Operations: GA	Local Operations: Military	Local Operations: Total	Total OPS	Total Instrument Operations
Actual													
1996	193,564	0	193,564	1,984	120	105,940	119	108,163	184,498	80	184,578	292,741	36,673
1997	541,931	0	541,931	4,444	97	120,142	103	124,786	218,659	227	218,886	343,672	39,261
1998	553,292	0	553,292	5,163	305	137,695	42	143,205	228,988	8	228,996	372,201	44,763
1999	465,427	0	465,427	4,017	498	151,010	37	155,562	216,471	24	216,495	372,057	44,195
2000	454,579	0	454,579	4,910	475	157,667	46	163,098	205,601	14	205,615	368,713	57,445
Forecast													
2001	462,105	0	462,105	5,131	475	170,644	46	176,296	214,603	14	214,617	390,913	60,680
2002	495,750	0	495,750	5,352	475	174,198	46	180,071	219,278	14	219,292	399,363	62,058
2003	529,395	0	529,395	5,573	475	177,752	46	183,846	223,953	14	223,967	407,813	63,434
2005	596,683	0	596,683	6,015	475	184,860	46	191,396	233,304	14	233,318	424,714	66,189
2010	764,905	0	764,905	7,120	475	202,631	46	210,272	256,681	14	256,695	466,967	73,073
2015	933,128	0	933,128	8,225	475	220,403	46	229,149	280,059	14	280,073	509,222	79,959

Comments:

Region State: ASO-FL **LOCID:** PNS Limited Radar Tower

City: PENSACOLA **Airport:** PENSACOLA REGIONAL **Based Aircraft:** 72

Year	Enplanements: Air Carrier	Enplanements: Commuter	Enplanements: Total	Itinerant Operations: Air Carrier	Itinerant Operations: AT & Comm	Itinerant Operations: GA	Itinerant Operations: Military	Itinerant Operations: Total	Local Operations: GA	Local Operations: Military	Local Operations: Total	Total OPS	Total Instrument Operations
Actual													
1996	397,019	144,710	541,729	14,427	27,774	33,577	17,674	93,452	21,822	6,302	28,124	121,576	95,709
1997	427,853	137,048	564,901	13,202	25,346	35,371	18,728	92,647	25,456	7,066	32,522	125,169	96,672
1998	461,110	112,373	573,483	14,245	21,514	35,833	20,698	92,290	24,508	6,512	31,020	123,310	97,402
1999	446,159	105,693	551,852	13,283	19,484	38,830	25,461	97,058	24,629	6,387	31,016	128,074	101,062
2000	404,945	123,671	528,616	12,884	20,142	34,982	21,388	89,396	21,234	6,302	27,536	116,932	93,187
Forecast													
2001	414,819	130,061	544,880	12,738	20,191	34,966	21,693	89,588	22,810	6,692	29,502	119,090	94,675
2002	424,693	136,452	561,145	12,933	20,731	35,674	21,693	91,031	23,243	6,692	29,935	120,966	96,193
2003	434,567	142,843	577,410	13,129	21,272	36,383	21,693	92,477	23,677	6,692	30,369	122,846	97,714
2005	454,315	155,625	609,940	13,520	22,353	37,800	21,693	95,366	24,544	6,692	31,236	126,602	100,768
2010	503,685	187,579	691,264	14,497	25,056	41,343	21,693	102,589	26,712	6,692	33,404	135,993	108,472
2015	553,056	219,533	772,589	15,475	27,759	44,886	21,693	109,813	28,881	6,692	35,573	145,386	116,212

Comments:

Forecast Prepared Before 09-11-01 and is under revision

Region State: ASO-FL **LOCID:** SRQ Limited Radar Tower

City: SARASOTA/BRADENTON/ **Airport:** SARASOTA/BRADENTON INTL **Based Aircraft:** 298

	Enplanements			AIRCRAFT OPERATIONS									
				Itinerant Operations					Local Operations				Total Instrument Operations
Year	Air Carrier	Commuter	Total	Air Carrier	AT & Comm	GA	Military	Total	GA	Military	Total	Total OPS	
Actual													
1996	713,819	78,213	792,032	17,439	17,027	88,846	2,155	125,467	28,824	542	29,366	154,833	125,467
1997	757,417	63,157	820,574	16,207	12,748	102,720	1,613	133,288	33,343	476	33,819	167,107	130,911
1998	726,434	49,123	775,557	13,696	10,997	114,917	2,060	141,670	37,475	692	38,167	179,837	141,586
1999	701,165	59,947	761,112	12,257	9,974	126,780	1,996	151,007	42,464	680	43,144	194,151	151,007
2000	686,228	71,490	757,718	10,631	10,453	114,352	1,806	137,242	37,131	409	37,540	174,782	144,724
Forecast													
2001	676,196	73,946	750,142	10,631	10,565	117,291	1,806	140,293	36,547	409	36,956	177,249	146,792
2002	666,379	77,282	743,661	10,631	10,677	121,994	1,806	145,108	36,692	409	37,101	182,209	150,596
2003	666,500	80,619	747,119	10,631	10,789	126,697	1,806	149,923	36,838	409	37,247	187,170	154,387
2005	666,746	87,292	754,038	10,631	11,013	136,104	1,806	159,554	37,130	409	37,539	197,093	162,038
2010	667,358	103,974	771,332	10,631	11,574	159,621	1,806	183,632	37,860	409	38,269	221,901	181,316
2015	668,032	120,657	788,689	10,631	12,135	183,138	1,806	207,710	38,590	409	38,999	246,709	200,661

Comments:

Region State: ASO-FL **LOCID:** PIE Limited Radar Tower

City: ST PETERSBURG/CLEARWATER **Airport:** ST PETERSBURG/CLEARWATER INTL **Based Aircraft:** 266

	Enplanements			AIRCRAFT OPERATIONS									
				Itinerant Operations					Local Operations				Total Instrument Operations
Year	Air Carrier	Commuter	Total	Air Carrier	AT & Comm	GA	Military	Total	GA	Military	Total	Total OPS	
Actual													
1996	500,029	5,481	505,510	11,926	5,860	77,015	8,173	102,974	62,073	13,422	75,495	178,469	88,228
1997	416,495	697	417,192	7,902	4,435	81,871	7,871	102,079	61,456	13,033	74,489	176,568	88,835
1998	429,680	0	429,680	8,517	3,835	86,745	8,789	107,886	66,977	12,866	79,843	187,729	88,820
1999	400,007	0	400,007	7,566	7,678	99,181	11,970	126,395	79,986	18,177	98,163	224,558	98,994
2000	340,312	0	340,312	7,341	7,933	102,206	10,238	127,718	95,112	10,737	105,849	233,567	96,611
Forecast													
2001	341,382	0	341,382	7,450	7,933	102,206	10,238	127,827	97,522	10,737	108,259	236,086	97,799
2002	346,837	0	346,837	7,556	7,933	104,277	10,238	130,004	99,498	10,737	110,235	240,239	99,512
2003	352,292	0	352,292	7,660	7,933	106,348	10,238	132,179	101,474	10,737	112,211	244,390	101,239
2005	363,201	0	363,201	7,858	7,933	110,490	10,238	136,519	105,427	10,737	116,164	252,683	104,745
2010	390,474	0	390,474	8,307	7,933	120,846	10,238	147,324	115,308	10,737	126,045	273,369	113,621
2015	417,748	0	417,748	8,694	7,933	131,203	10,238	158,068	125,190	10,737	135,927	293,995	122,622

Comments:

Forecast Prepared Before 09-11-01 and under revision

Region State: ASO-FL **LOCID:** TLH Radar Tower

City: TALLAHASSEE **Airport:** TALLAHASSEE REGIONAL **Based Aircraft:** 128

	Enplanements			AIRCRAFT OPERATIONS									Total Instrument Operations
				Itinerant Operations					Local Operations				
Year	Air Carrier	Commuter	Total	Air Carrier	AT & Comm	GA	Military	Total	GA	Military	Total	Total OPS	
Actual													
1996	231,334	245,181	476,515	8,395	40,878	38,482	4,365	92,120	17,042	1,856	18,898	111,018	124,373
1997	175,763	290,978	466,741	5,357	44,962	39,706	5,004	95,029	22,948	2,868	25,816	120,845	127,842
1998	194,765	270,689	465,454	5,183	39,612	38,483	5,102	88,380	18,880	4,012	22,892	111,272	124,661
1999	193,047	263,729	456,776	4,972	38,888	43,516	6,285	93,661	18,232	6,206	24,438	118,099	133,651
2000	185,849	269,304	455,153	4,401	37,993	44,015	6,841	93,250	22,208	6,860	29,068	122,318	133,312
Forecast													
2001	183,061	280,753	463,814	4,401	38,869	43,135	6,841	93,246	21,764	6,860	28,624	121,870	134,210
2002	180,315	297,443	477,758	4,401	39,745	43,135	6,841	94,122	21,764	6,860	28,624	122,746	136,019
2003	180,315	314,134	494,449	4,401	40,621	43,135	6,841	94,998	21,764	6,860	28,624	123,622	137,803
2005	180,315	347,516	527,831	4,401	42,373	43,135	6,841	96,750	21,764	6,860	28,624	125,374	141,485
2010	180,315	430,970	611,285	4,401	46,753	43,135	6,841	101,130	21,764	6,860	28,624	129,754	151,169
2015	180,315	514,425	694,740	4,401	51,133	43,135	6,841	105,510	21,764	6,860	28,624	134,134	161,005

Comments:

Region State: ASO-FL **LOCID:** TPA Radar Tower

City: TAMPA **Airport:** TAMPA INTL **Based Aircraft:** 65

	Enplanements			AIRCRAFT OPERATIONS									Total Instrument Operations
				Itinerant Operations					Local Operations				
Year	Air Carrier	Commuter	Total	Air Carrier	AT & Comm	GA	Military	Total	GA	Military	Total	Total OPS	
Actual													
1996	5,635,870	630,275	6,266,145	115,910	109,335	44,186	3,351	272,782	0	0	0	272,782	523,365
1997	6,018,706	566,037	6,584,743	118,796	89,498	38,084	3,381	249,759	288	0	288	250,047	515,217
1998	6,229,833	522,146	6,751,979	121,823	90,826	32,075	2,291	247,015	400	0	400	247,415	512,073
1999	6,798,524	549,570	7,348,094	134,339	86,938	50,049	824	272,150	180	0	180	272,330	576,674
2000	7,429,594	463,504	7,893,098	146,614	83,433	46,229	839	277,115	773	0	773	277,888	592,131
Forecast													
2001	7,755,300	444,964	8,200,264	152,625	79,762	45,403	839	278,629	773	0	773	279,402	599,825
2002	7,989,772	462,763	8,452,535	156,746	80,001	45,403	839	282,989	773	0	773	283,762	610,264
2003	8,248,843	496,825	8,745,668	161,100	81,607	45,403	839	288,949	773	0	773	289,722	622,665
2005	8,766,987	564,951	9,331,938	169,808	84,819	45,403	839	300,869	773	0	773	301,642	648,619
2010	10,062,347	735,266	10,797,613	191,579	92,850	45,403	839	330,671	773	0	773	331,444	714,134
2015	11,357,707	905,581	12,263,288	213,351	100,882	45,403	839	360,475	773	0	773	361,248	781,583

Comments:

Forecast Prepared Before 09-11-01 and is under revision

Region State: ASO-FL **LOCID:** VRB VFR Tower

City: VERO BEACH **Airport:** VERO BEACH MUNI **Based Aircraft:** 246

	Enplanements			AIRCRAFT OPERATIONS									
				Itinerant Operations					Local Operations				Total Instrument Operations
Year	Air Carrier	Commuter	Total	Air Carrier	AT & Comm	GA	Military	Total	GA	Military	Total	Total OPS	
Actual													
1996	2,533	32	2,565	2	1,814	109,822	114	111,752	86,594	8	86,602	198,354	22,898
1997	77	0	77	3	1,781	115,732	97	117,613	107,973	48	108,021	225,634	23,735
1998	75	0	75	2	1,956	120,967	129	123,054	86,352	25	86,377	209,431	26,208
1999	100	0	100	0	1,754	138,897	97	140,748	82,520	2	82,522	223,270	29,139
2000	115	0	115	4	2,589	131,864	156	134,613	67,950	33	67,983	202,596	31,616
Forecast													
2001	113	0	113	4	2,589	136,784	156	139,533	67,746	33	67,779	207,312	32,306
2002	111	0	111	4	2,589	143,564	156	146,313	68,795	33	68,828	215,141	33,450
2003	111	0	111	4	2,589	150,344	156	153,093	69,844	33	69,877	222,970	34,595
2005	111	0	111	4	2,589	163,904	156	166,653	71,943	33	71,976	238,629	36,885
2010	111	0	111	4	2,589	197,804	156	200,553	77,190	33	77,223	277,776	42,609
2015	111	0	111	4	2,589	231,705	156	234,454	82,438	33	82,471	316,925	48,334

Comments:

Region State: ASO-FL **LOCID:** PBI Radar Tower

City: WEST PALM BEACH **Airport:** PALM BEACH INTL **Based Aircraft:** 163

	Enplanements			AIRCRAFT OPERATIONS									
				Itinerant Operations					Local Operations				Total Instrument Operations
Year	Air Carrier	Commuter	Total	Air Carrier	AT & Comm	GA	Military	Total	GA	Military	Total	Total OPS	
Actual													
1996	2,764,615	151,422	2,916,037	56,703	31,587	94,087	1,314	183,691	19,113	71	19,184	202,875	331,659
1997	2,780,222	157,809	2,938,031	53,752	29,028	95,001	1,126	178,907	21,605	15	21,620	200,527	325,891
1998	2,785,636	115,976	2,901,612	51,891	28,697	95,752	1,059	177,399	15,684	8	15,692	193,091	325,657
1999	2,697,904	124,367	2,822,271	50,829	30,510	104,918	794	187,051	9,642	173	9,815	196,866	345,249
2000	2,792,188	99,184	2,891,372	55,407	32,478	112,598	917	201,400	7,694	147	7,841	209,241	375,453
Forecast													
2001	2,792,056	103,196	2,895,252	56,400	32,826	111,950	917	202,093	7,649	147	7,796	209,889	380,543
2002	2,832,249	108,960	2,941,209	57,393	33,174	113,409	917	204,893	7,748	147	7,895	212,788	387,276
2003	2,903,219	114,725	3,017,944	58,386	33,523	114,868	917	207,694	7,848	147	7,995	215,689	394,118
2005	3,045,158	126,254	3,171,412	60,372	34,220	117,786	917	213,295	8,047	147	8,194	221,489	406,258
2010	3,400,006	155,077	3,555,083	65,337	35,962	125,082	917	227,298	8,545	147	8,692	235,990	440,713
2015	3,754,864	183,901	3,938,765	70,302	37,705	132,379	917	241,303	9,044	147	9,191	250,494	474,758

Comments:

Forecast Prepared Before 09-11-01 and is under revision

Region State: ASO-GA **LOCID:** ATL Radar Tower

City: ATLANTA **Airport:** THE WILLIAM B HARTSFIELD ATLANTA INTL **Based Aircraft:** 6

	Enplanements			AIRCRAFT OPERATIONS									
				Itinerant Operations					Local Operations				Total Instrument
Year	Air Carrier	Commuter	Total	Air Carrier	AT & Comm	GA	Military	Total	GA	Military	Total	Total OPS	Operations
Actual													
1996	29,792,529	818,806	30,611,335	592,353	154,439	22,996	2,800	772,588	9	0	9	772,597	969,420
1997	31,049,361	1,437,139	32,486,500	589,501	159,579	23,241	2,286	774,607	260	28	288	774,895	982,820
1998	33,624,201	1,630,648	35,254,849	627,288	178,279	23,242	2,956	831,765	40	0	40	831,805	1,047,282
1999	35,654,645	1,968,545	37,623,190	660,813	206,073	24,817	3,662	895,365	69	1	70	895,435	1,120,172
2000	36,814,749	2,596,869	39,411,618	687,630	206,108	24,443	2,968	921,149	842	25	867	922,016	1,160,542
Forecast													
2001	36,596,680	2,778,650	39,375,330	691,068	202,398	12,514	538	906,518	963	183	1,146	907,664	1,150,736
2002	37,457,295	2,948,148	40,405,443	702,816	209,077	12,514	538	924,945	963	183	1,146	926,091	1,173,627
2003	39,140,534	3,159,706	42,300,240	728,146	216,315	12,514	538	957,513	963	183	1,146	958,659	1,210,905
2005	42,507,015	3,582,824	46,089,839	778,806	230,793	12,514	538	1,022,651	963	183	1,146	1,023,797	1,286,325
2010	50,923,217	4,640,618	55,563,835	905,457	266,988	12,514	538	1,185,497	963	183	1,146	1,186,643	1,475,334
2015	59,339,420	5,698,412	65,037,832	1,032,108	303,183	12,514	538	1,348,343	963	183	1,146	1,349,489	1,665,614

Comments:

Region State: ASO-GA **LOCID:** PDK VFR Tower

City: ATLANTA **Airport:** DEKALB-PEACHTREE **Based Aircraft:** 593

	Enplanements			AIRCRAFT OPERATIONS									
				Itinerant Operations					Local Operations				Total Instrument
Year	Air Carrier	Commuter	Total	Air Carrier	AT & Comm	GA	Military	Total	GA	Military	Total	Total OPS	Operations
Actual													
1996	0	0	0	0	3,075	143,188	412	146,675	61,058	14	61,072	207,747	70,628
1997	0	0	0	17	4,394	136,683	788	141,882	77,041	69	77,110	218,992	73,378
1998	0	0	0	0	3,697	141,210	514	145,421	74,470	5,052	79,522	224,943	76,872
1999	0	0	0	9	4,791	150,971	374	156,145	80,365	20	80,385	236,530	83,337
2000	0	0	0	0	7,610	150,848	429	158,887	79,836	17	79,853	238,740	87,611
Forecast													
2001	0	0	0	0	7,610	150,613	429	158,652	78,947	17	78,964	237,616	87,219
2002	0	0	0	0	7,610	153,218	429	161,257	79,592	17	79,609	240,866	88,347
2003	0	0	0	0	7,610	155,823	429	163,862	80,238	17	80,255	244,117	89,475
2005	0	0	0	0	7,610	161,033	429	169,072	81,530	17	81,547	250,619	91,732
2010	0	0	0	0	7,610	174,059	429	182,098	84,759	17	84,776	266,874	97,374
2015	0	0	0	0	7,610	187,086	429	195,125	87,989	17	88,006	283,131	103,017

Comments:

Forecast Prepared Before 60-11-0 and Under Revision

Region State: ASO-GA **LOCID:** AGS Radar Tower

City: AUGUSTA **Airport:** AUGUSTA RGNL AT BUSH FIELD **Based Aircraft:** 12

	Enplanements			AIRCRAFT OPERATIONS									
				Itinerant Operations					Local Operations				Total Instrument Operations
Year	Air Carrier	Commuter	Total	Air Carrier	AT & Comm	GA	Military	Total	GA	Military	Total	Total OPS	
Actual													
1996	122,322	75,813	198,135	4,225	9,325	17,016	2,780	33,346	7,061	1,647	8,708	42,054	74,672
1997	130,818	76,682	207,500	4,599	8,304	18,995	2,561	34,459	7,685	1,186	8,871	43,330	80,506
1998	127,120	93,408	220,528	5,028	7,518	19,611	2,271	34,428	6,631	1,540	8,171	42,599	80,803
1999	114,462	105,648	220,110	5,183	6,954	22,653	2,841	37,631	11,835	2,388	14,223	51,854	86,424
2000	96,760	113,030	209,790	4,969	6,663	21,975	3,354	36,961	11,365	2,474	13,839	50,800	84,683
Forecast													
2001	95,309	117,231	212,540	4,969	6,843	21,941	3,354	37,107	11,303	2,474	13,777	50,884	85,963
2002	93,879	123,103	216,982	4,969	7,024	22,320	3,354	37,667	11,453	2,474	13,927	51,594	87,599
2003	93,879	128,976	222,855	4,969	7,204	22,700	3,354	38,227	11,604	2,474	14,078	52,305	89,225
2005	93,879	140,721	234,600	4,969	7,565	23,459	3,354	39,347	11,905	2,474	14,379	53,726	92,392
2010	93,879	170,084	263,963	4,969	8,468	25,356	3,354	42,147	12,658	2,474	15,132	57,279	101,158
2015	93,879	199,447	293,326	4,969	9,371	27,254	3,354	44,948	13,411	2,474	15,885	60,833	109,996

Comments:

Region State: ASO-GA **LOCID:** CSG Radar Tower

City: COLUMBUS **Airport:** COLUMBUS METROPOLITAN **Based Aircraft:** 136

	Enplanements			AIRCRAFT OPERATIONS									
				Itinerant Operations					Local Operations				Total Instrument Operations
Year	Air Carrier	Commuter	Total	Air Carrier	AT & Comm	GA	Military	Total	GA	Military	Total	Total OPS	
Actual													
1996	8,465	90,533	98,998	2,551	11,433	26,198	375	40,557	14,991	824	15,815	56,372	106,848
1997	512	97,437	97,949	2,464	10,271	28,257	492	41,484	12,249	667	12,916	54,400	112,750
1998	1,815	94,329	96,144	2,820	9,361	27,780	641	40,602	11,773	935	12,708	53,310	114,409
1999	1,390	92,270	93,660	3,358	9,132	31,251	527	44,268	24,008	1,280	25,288	69,556	123,250
2000	1,050	87,962	89,012	3,126	7,882	30,707	494	42,209	21,726	590	22,316	64,525	122,243
Forecast													
2001	1,034	91,028	92,062	3,126	8,106	30,659	494	42,385	21,676	590	22,266	64,651	124,266
2002	1,018	95,214	96,232	3,126	8,330	31,189	494	43,139	22,032	590	22,622	65,761	126,781
2003	1,018	99,401	100,419	3,126	8,555	31,719	494	43,894	22,389	590	22,979	66,873	129,284
2005	1,018	107,775	108,793	3,126	9,004	32,780	494	45,404	23,102	590	23,692	69,096	134,115
2010	1,018	128,709	129,727	3,126	10,126	35,431	494	49,177	24,885	590	25,475	74,652	147,587
2015	1,018	149,644	150,662	3,126	11,249	38,083	494	52,952	26,668	590	27,258	80,210	161,198

Comments:

Forecast Prepared Before 08-11-07 and is under revision

Table ASO-6. FAA Airport Detail - GA, COLUMBUS

Region State: ASO-GA **LOCID:** SAV Radar Tower

City: SAVANNAH **Airport:** SAVANNAH INTERNATIONAL **Based Aircraft:** 95

	Enplanements			AIRCRAFT OPERATIONS									
				Itinerant Operations					Local Operations				Total Instrument Operations
Year	Air Carrier	Commuter	Total	Air Carrier	AT & Comm	GA	Military	Total	GA	Military	Total	Total OPS	
Actual													
1996	590,358	8,105	598,463	13,975	5,738	37,979	6,349	64,041	23,898	7,533	31,431	95,472	147,046
1997	585,534	22,446	607,980	13,509	7,156	39,750	5,341	65,756	26,710	4,287	30,997	96,753	147,329
1998	624,447	72,116	696,563	13,280	10,247	41,288	5,601	70,416	28,615	5,341	33,956	104,372	154,558
1999	638,022	112,367	750,389	13,126	11,672	43,283	6,191	74,272	29,217	5,342	34,559	108,831	178,713
2000	635,561	221,654	857,215	13,971	16,459	44,172	5,963	80,565	28,048	3,836	31,884	112,449	169,665
Forecast													
2001	632,944	233,539	866,483	14,137	16,950	44,104	5,963	81,154	27,983	3,836	31,819	112,973	172,125
2002	637,075	251,856	888,931	14,303	17,442	44,866	5,963	82,574	28,443	3,836	32,279	114,853	175,336
2003	648,945	270,173	919,118	14,469	17,934	45,629	5,963	83,995	28,904	3,836	32,740	116,735	178,516
2005	672,684	306,808	979,492	14,801	18,918	47,155	5,963	86,837	29,825	3,836	33,661	120,498	185,072
2010	732,032	398,395	1,130,427	15,631	21,377	50,969	5,963	93,940	32,127	3,836	35,963	129,903	202,589
2015	791,378	489,983	1,281,361	16,462	23,837	54,783	5,963	101,045	34,430	3,836	38,266	139,311	220,204

Comments:

Region State: ASO-KY **LOCID:** CVG Radar Tower

City: COVINGTON/CINCINNATI, OH **Airport:** CINCINNATI/NORTHERN KENTUCKY INTERNATIONAL **Based Aircraft:** 9

	Enplanements			AIRCRAFT OPERATIONS									
				Itinerant Operations					Local Operations				Total Instrument Operations
Year	Air Carrier	Commuter	Total	Air Carrier	AT & Comm	GA	Military	Total	GA	Military	Total	Total OPS	
Actual													
1996	6,998,768	1,902,656	8,901,424	186,302	191,409	14,511	1,301	393,523	0	0	0	393,523	532,483
1997	7,573,800	2,111,269	9,685,069	188,618	207,031	15,233	1,220	412,102	0	0	0	412,102	547,466
1998	7,747,031	2,605,100	10,352,131	203,328	209,803	23,706	879	437,716	0	0	0	437,716	575,281
1999	7,583,780	3,217,862	10,801,642	188,723	248,598	27,065	1,644	466,030	0	0	0	466,030	596,270
2000	7,568,394	3,587,911	11,156,305	185,762	265,819	32,186	1,424	485,191	0	0	0	485,191	619,304
Forecast													
2001	6,627,043	2,558,919	9,185,962	163,805	201,626	28,005	1,424	394,860	0	0	0	394,860	532,391
2002	7,247,640	4,063,099	11,310,739	168,752	292,842	28,005	1,424	491,023	0	0	0	491,023	631,616
2003	7,677,187	4,400,594	12,077,781	174,761	304,241	28,005	1,424	508,431	0	0	0	508,431	652,132
2005	8,536,283	5,023,990	13,560,273	186,781	327,039	28,005	1,424	543,249	0	0	0	543,249	692,583
2010	10,684,022	6,582,480	17,266,502	216,831	384,035	28,005	1,424	630,295	0	0	0	630,295	796,547
2015	12,831,762	8,140,971	20,972,733	246,881	441,031	28,005	1,424	717,341	0	0	0	717,341	900,404

Comments: Airport data used to calculate 2001 enplanements.

Forecast Prepared Before 06-11-07 and under revision

Region State: ASO-KY **LOCID:** LEX Radar Tower

City: LEXINGTON **Airport:** BLUE GRASS **Based Aircraft:** 111

	Enplanements			AIRCRAFT OPERATIONS									
				Itinerant Operations					Local Operations				Total Instrument Operations
Year	Air Carrier	Commuter	Total	Air Carrier	AT & Comm	GA	Military	Total	GA	Military	Total	Total OPS	
Actual													
1996	319,119	162,312	481,431	12,807	22,757	42,544	1,136	79,244	14,432	490	14,922	94,166	118,464
1997	352,607	178,622	531,229	12,565	26,367	42,545	1,277	82,754	17,426	882	18,308	101,062	124,183
1998	359,434	187,345	546,779	11,812	24,328	45,516	1,206	82,862	19,954	859	20,813	103,675	140,446
1999	337,247	195,239	532,486	11,382	22,594	49,783	1,593	85,352	17,759	1,258	19,017	104,369	150,955
2000	297,337	208,528	505,865	11,407	21,734	49,962	1,247	84,350	4,891	1,511	6,402	90,752	155,871
Forecast													
2001	294,289	216,758	511,047	11,407	22,235	49,884	1,247	84,773	4,880	1,511	6,391	91,164	157,918
2002	292,658	228,491	521,149	11,407	22,736	50,746	1,247	86,136	4,960	1,511	6,471	92,607	160,918
2003	295,105	240,225	535,330	11,407	23,237	51,609	1,247	87,500	5,040	1,511	6,551	94,051	163,883
2005	300,001	263,693	563,694	11,407	24,239	53,335	1,247	90,228	5,201	1,511	6,712	96,940	169,915
2010	312,240	322,362	634,602	11,407	26,745	57,649	1,247	97,048	5,602	1,511	7,113	104,161	185,961
2015	324,480	381,032	705,512	11,407	29,251	61,964	1,247	103,869	6,004	1,511	7,515	111,384	202,229

Comments:

Region State: ASO-KY **LOCID:** LOU VFR Tower

City: LOUISVILLE **Airport:** BOWMAN FIELD **Based Aircraft:** 322

	Enplanements			AIRCRAFT OPERATIONS									
				Itinerant Operations					Local Operations				Total Instrument Operations
Year	Air Carrier	Commuter	Total	Air Carrier	AT & Comm	GA	Military	Total	GA	Military	Total	Total OPS	
Actual													
1996	0	0	0	0	1,540	52,060	142	53,742	93,523	128	93,651	147,393	17,150
1997	0	0	0	0	1,567	56,024	190	57,781	93,075	79	93,154	150,935	15,615
1998	0	0	0	0	1,022	58,639	140	59,801	98,409	46	98,455	158,256	14,899
1999	0	0	0	0	2,076	61,093	156	63,325	92,709	54	92,763	156,088	14,635
2000	0	0	0	0	1,720	58,938	110	60,768	83,948	64	84,012	144,780	14,954
Forecast													
2001	0	0	0	0	1,720	58,846	110	60,676	83,755	64	83,819	144,495	14,927
2002	0	0	0	0	1,720	59,863	110	61,693	85,133	64	85,197	146,890	15,156
2003	0	0	0	0	1,720	60,881	110	62,711	86,511	64	86,575	149,286	15,385
2005	0	0	0	0	1,720	62,917	110	64,747	89,267	64	89,331	154,078	15,844
2010	0	0	0	0	1,720	68,006	110	69,836	96,158	64	96,222	166,058	16,991
2015	0	0	0	0	1,720	73,096	110	74,926	103,050	64	103,114	178,040	18,139

Comments:

Forecasts Prepared Before 00-11-07 and under revision

Region State: ASO-KY **LOCID:** SDF Radar Tower

City: LOUISVILLE **Airport:** LOUISVILLE INTL-STANDIFORD FIELD **Based Aircraft:** 68

	Enplanements			AIRCRAFT OPERATIONS									
				Itinerant Operations					Local Operations				Total Instrument Operations
Year	Air Carrier	Commuter	Total	Air Carrier	AT & Comm	GA	Military	Total	GA	Military	Total	Total OPS	
Actual													
1996	1,679,557	85,256	1,764,813	100,250	34,460	33,452	4,379	172,541	551	60	611	173,152	284,479
1997	1,730,141	99,339	1,829,480	103,705	36,923	34,111	4,344	179,083	136	28	164	179,247	303,445
1998	1,708,971	133,098	1,842,069	86,581	50,873	30,171	4,256	171,881	216	3	219	172,100	302,228
1999	1,694,041	199,341	1,893,382	74,975	63,334	30,873	5,053	174,235	3	12	15	174,250	298,681
2000	1,747,004	224,023	1,971,027	107,857	37,800	30,600	4,562	180,819	0	0	0	180,819	300,274
Forecast													
2001	1,763,106	233,506	1,996,612	110,779	38,622	29,840	4,562	183,803	0	0	0	183,803	306,151
2002	1,819,843	247,314	2,067,157	113,702	39,444	29,704	4,562	187,412	0	0	0	187,412	312,482
2003	1,890,989	261,122	2,152,111	116,625	40,266	29,569	4,562	191,022	0	0	0	191,022	318,802
2005	2,033,281	288,739	2,322,020	122,471	41,910	29,298	4,562	198,241	0	0	0	198,241	331,116
2010	2,389,011	357,781	2,746,792	137,085	46,020	28,620	4,562	216,287	0	0	0	216,287	364,146
2015	2,744,743	426,823	3,171,566	151,699	50,130	27,943	4,562	234,334	0	0	0	234,334	397,365

Comments:

Region State: ASO-MS **LOCID:** GPT Radar Tower

City: GULFPORT **Airport:** GULFPORT-BILOXI RGNL **Based Aircraft:** 114

	Enplanements			AIRCRAFT OPERATIONS									
				Itinerant Operations					Local Operations				Total Instrument Operations
Year	Air Carrier	Commuter	Total	Air Carrier	AT & Comm	GA	Military	Total	GA	Military	Total	Total OPS	
Actual													
1996	81,856	112,383	194,239	2,265	13,382	22,113	15,496	53,256	40,169	17,016	57,185	110,441	104,411
1997	111,629	119,049	230,678	3,081	11,556	22,752	14,593	51,982	38,108	18,668	56,776	108,758	103,784
1998	74,491	121,071	195,562	2,523	11,186	24,441	11,880	50,030	37,880	12,829	50,709	100,739	100,126
1999	233,192	112,508	345,700	7,704	7,654	28,381	12,770	56,509	42,497	18,142	60,639	117,148	108,624
2000	274,819	139,661	414,480	9,548	7,342	29,395	15,301	61,586	30,870	27,243	58,113	119,699	113,650
Forecast													
2001	287,741	148,629	436,370	9,903	7,615	29,547	15,301	62,366	31,962	27,243	59,205	121,571	115,797
2002	303,670	157,598	461,268	10,258	7,888	29,699	15,301	63,146	33,055	27,243	60,298	123,444	117,920
2003	319,600	166,566	486,166	10,613	8,161	29,851	15,301	63,926	34,148	27,243	61,391	125,317	120,090
2005	351,459	184,503	535,962	11,323	8,707	30,156	15,301	65,487	36,333	27,243	63,576	129,063	124,504
2010	431,106	229,346	660,452	13,099	10,072	30,917	15,301	69,389	41,796	27,243	69,039	138,428	136,132
2015	510,753	274,189	784,942	14,875	11,438	31,678	15,301	73,292	47,260	27,243	74,503	147,795	148,267

Comments: FORECAST BASED ON 2000 AIRPORT MASTER PLAN FORECAST.

Forecast Prepared Before 00-11-09 and Under Revision

Region State: ASO-MS **LOCID:** JAN Radar Tower

City: JACKSON **Airport:** JACKSON INTERNATIONAL **Based Aircraft:** 45

	Enplanements			AIRCRAFT OPERATIONS									
				Itinerant Operations					Local Operations				Total Instrument Operations
Year	Air Carrier	Commuter	Total	Air Carrier	AT & Comm	GA	Military	Total	GA	Military	Total	Total OPS	
Actual													
1996	343,222	140,415	483,637	16,093	26,098	24,059	6,185	72,435	1,172	10,044	11,216	83,651	120,448
1997	348,424	152,484	500,908	17,234	24,100	24,726	8,618	74,678	2,050	18,366	20,416	95,094	121,640
1998	492,590	136,567	629,157	21,534	20,070	26,215	9,935	77,754	2,150	23,286	25,436	103,190	124,203
1999	528,218	130,894	659,112	21,297	20,032	27,211	10,796	79,336	2,612	29,598	32,210	111,546	129,038
2000	533,373	143,488	676,861	20,811	16,405	26,813	9,503	73,532	1,664	22,414	24,078	97,610	121,170
Forecast													
2001	533,438	152,686	686,124	21,082	16,872	26,772	9,503	74,229	1,631	22,414	24,045	98,274	123,070
2002	541,327	167,320	708,647	21,354	17,339	27,235	9,503	75,431	1,631	22,414	24,045	99,476	125,293
2003	555,096	181,954	737,050	21,626	17,806	27,698	9,503	76,633	1,631	22,414	24,045	100,678	127,558
2005	582,634	211,223	793,857	22,170	18,741	28,624	9,503	79,038	1,631	22,414	24,045	103,083	131,642
2010	651,479	284,394	935,873	23,529	21,077	30,939	9,503	85,048	1,631	22,414	24,045	109,093	143,004
2015	720,325	357,566	1,077,891	24,888	23,413	33,254	9,503	91,058	1,631	22,414	24,045	115,103	154,194

Comments:

Region State: ASO-NC **LOCID:** AVL Radar Tower

City: ASHEVILLE **Airport:** ASHEVILLE REGIONAL **Based Aircraft:** 107

	Enplanements			AIRCRAFT OPERATIONS									
				Itinerant Operations					Local Operations				Total Instrument Operations
Year	Air Carrier	Commuter	Total	Air Carrier	AT & Comm	GA	Military	Total	GA	Military	Total	Total OPS	
Actual													
1996	133,831	123,384	257,215	6,175	11,450	33,148	1,695	52,468	14,381	1,711	16,092	68,560	103,273
1997	118,124	134,419	252,543	7,265	10,083	35,891	2,612	55,851	21,326	2,714	24,040	79,891	104,033
1998	129,581	150,030	279,611	7,446	9,128	38,711	3,048	58,333	24,946	3,905	28,851	87,184	103,695
1999	92,767	192,568	285,335	5,377	13,295	41,451	2,765	62,888	25,511	2,779	28,290	91,178	108,088
2000	95,293	182,147	277,440	5,288	12,959	38,001	3,016	59,264	18,779	2,689	21,468	80,732	110,383
Forecast													
2001	93,410	189,980	283,390	5,166	13,279	37,423	3,016	58,884	18,461	2,689	21,150	80,034	111,196
2002	91,115	201,437	292,552	5,047	13,584	37,589	3,016	59,236	18,511	2,689	21,200	80,436	112,720
2003	90,314	212,894	303,208	4,930	13,872	37,755	3,016	59,573	18,561	2,689	21,250	80,823	114,212
2005	88,712	235,808	324,520	4,704	14,404	38,088	3,016	60,212	18,661	2,689	21,350	81,562	117,125
2010	84,707	293,094	377,801	4,182	15,499	38,920	3,016	61,617	18,912	2,689	21,601	83,218	125,040
2015	80,702	350,380	431,082	3,713	17,047	39,752	3,016	63,528	19,163	2,689	21,852	85,380	133,577

Comments:

Forecast Prepared Before 09-11-01 and under revision

Table ASO-6. FAA Airport Detail - NC, ASHEVILLE

Region State: ASO-NC **LOCID:** CLT Radar Tower

City: CHARLOTTE **Airport:** CHARLOTTE/DOUGLAS INTL **Based Aircraft:** 172

	Enplanements			AIRCRAFT OPERATIONS									
				Itinerant Operations					Local Operations				Total Instrument Operations
Year	Air Carrier	Commuter	Total	Air Carrier	AT & Comm	GA	Military	Total	GA	Military	Total	Total OPS	
Actual													
1996	9,892,749	833,278	10,726,027	268,596	124,820	60,099	3,539	457,054	0	0	0	457,054	539,324
1997	10,417,364	910,824	11,328,188	274,349	126,072	59,122	3,593	463,136	0	0	0	463,136	553,662
1998	10,340,608	1,036,883	11,377,491	260,941	128,555	58,991	3,306	451,793	0	0	0	451,793	551,035
1999	9,659,897	1,094,193	10,754,090	249,676	133,248	59,118	3,443	445,485	0	0	0	445,485	558,676
2000	10,064,753	1,113,483	11,178,236	268,571	131,329	55,241	3,556	458,697	0	0	0	458,697	581,244
Forecast													
2001	10,645,082	1,291,640	11,936,722	275,369	151,028	48,060	3,556	478,013	0	0	0	478,013	603,578
2002	10,922,267	1,380,834	12,303,101	279,137	153,993	48,881	3,556	485,567	0	0	0	485,567	613,940
2003	11,204,753	1,470,028	12,674,781	282,906	156,959	49,715	3,556	493,136	0	0	0	493,136	624,326
2005	11,787,911	1,648,417	13,436,328	290,443	162,890	51,428	3,556	508,317	0	0	0	508,317	644,811
2010	13,385,522	2,094,389	15,479,911	309,286	177,719	55,971	3,556	546,532	0	0	0	546,532	698,615
2015	15,283,610	2,540,362	17,823,972	328,130	192,548	60,916	3,556	585,150	0	0	0	585,150	752,871

Comments:

Region State: ASO-NC **LOCID:** FAY Radar Tower

City: FAYETTEVILLE **Airport:** FAYETTEVILLE REGIONAL/GRANNIS FIELD **Based Aircraft:** 67

	Enplanements			AIRCRAFT OPERATIONS									
				Itinerant Operations					Local Operations				Total Instrument Operations
Year	Air Carrier	Commuter	Total	Air Carrier	AT & Comm	GA	Military	Total	GA	Military	Total	Total OPS	
Actual													
1996	112,758	52,165	164,923	4,823	7,365	21,242	3,730	37,160	8,908	1,349	10,257	47,417	180,897
1997	105,718	60,784	166,502	4,014	8,210	23,565	4,613	40,402	6,931	2,252	9,183	49,585	177,912
1998	91,043	76,216	167,259	3,766	9,106	23,737	4,604	41,213	4,575	1,564	6,139	47,352	184,120
1999	68,586	90,725	159,311	4,352	9,258	23,854	5,402	42,866	2,965	7,443	10,408	53,274	211,300
2000	72,283	78,779	151,062	4,686	7,874	21,409	6,079	40,048	11,144	5,898	17,042	57,090	206,503
Forecast													
2001	71,199	82,514	153,713	4,686	8,025	21,376	6,079	40,166	10,921	5,898	16,819	56,985	209,523
2002	70,131	88,115	158,246	4,686	8,176	21,745	6,079	40,686	10,921	5,898	16,819	57,505	212,736
2003	70,131	93,717	163,848	4,686	8,327	22,115	6,079	41,207	10,921	5,898	16,819	58,026	215,916
2005	70,131	104,921	175,052	4,686	8,629	22,854	6,079	42,248	10,921	5,898	16,819	59,067	222,016
2010	70,131	132,930	203,061	4,686	9,384	24,703	6,079	44,852	10,921	5,898	16,819	61,671	239,628
2015	70,131	160,940	231,071	4,686	10,139	26,552	6,079	47,456	10,921	5,898	16,819	64,275	257,400

Comments:

Forecast Prepared Before 00-11-07 and Under Revision

Region State: ASO-NC **LOCID:** GSO Radar Tower

City: GREENSBORO **Airport:** PIEDMONT TRIAD INTERNATIONAL **Based Aircraft:** 140

	Enplanements			AIRCRAFT OPERATIONS									
				Itinerant Operations					Local Operations				Total Instrument Operations
Year	Air Carrier	Commuter	Total	Air Carrier	AT & Comm	GA	Military	Total	GA	Military	Total	Total OPS	
Actual													
1996	1,295,729	153,885	1,449,614	56,126	33,375	48,648	734	138,883	4,412	366	4,778	143,661	254,680
1997	982,825	116,364	1,099,189	40,153	24,349	51,469	578	116,549	3,885	513	4,398	120,947	244,638
1998	1,120,280	110,313	1,230,593	44,026	22,848	50,585	726	118,185	6,986	332	7,318	125,503	251,206
1999	1,192,868	168,807	1,361,675	42,323	26,318	50,549	460	119,650	12,325	314	12,639	132,289	263,531
2000	1,141,865	223,222	1,365,087	39,449	29,659	48,877	469	118,454	18,510	562	19,072	137,526	258,177
Forecast													
2001	1,179,231	216,461	1,395,692	39,440	34,665	49,590	526	124,221	18,145	584	18,729	142,950	266,469
2002	1,216,598	229,883	1,446,481	41,840	35,985	49,980	526	128,331	18,338	562	18,900	147,231	273,713
2003	1,253,965	243,305	1,497,270	44,240	37,305	50,371	526	132,442	18,532	562	19,094	151,536	280,962
2005	1,328,698	270,149	1,598,847	56,000	39,946	51,152	526	147,624	18,919	562	19,481	167,105	302,832
2010	1,515,532	337,259	1,852,791	65,629	46,548	53,105	526	165,808	19,888	562	20,450	186,258	338,357
2015	1,702,366	404,370	2,106,736	75,259	53,151	55,058	526	183,994	20,857	562	21,419	205,413	373,769

Comments: FEDERAL EXPRESS EXPECTED TO START HUBBING IN 2003.

Region State: ASO-NC **LOCID:** RDU Radar Tower

City: RALEIGH/DURHAM **Airport:** RALEIGH-DURHAM INTERNATIONAL **Based Aircraft:** 233

	Enplanements			AIRCRAFT OPERATIONS									
				Itinerant Operations					Local Operations				Total Instrument Operations
Year	Air Carrier	Commuter	Total	Air Carrier	AT & Comm	GA	Military	Total	GA	Military	Total	Total OPS	
Actual													
1996	2,875,609	220,858	3,096,467	92,936	54,265	69,543	6,336	223,080	3,909	827	4,736	227,816	288,899
1997	3,001,553	276,358	3,277,911	91,157	64,636	74,059	6,297	236,149	4,683	592	5,275	241,424	308,850
1998	3,191,500	286,757	3,478,257	103,310	60,477	73,202	5,072	242,061	7,551	924	8,475	250,536	316,972
1999	3,678,828	418,505	4,097,333	119,824	75,241	75,317	5,830	276,212	6,834	1,065	7,899	284,111	356,466
2000	4,619,974	423,928	5,043,902	150,553	72,700	65,686	3,873	292,812	1,641	1,196	2,837	295,649	374,194
Forecast													
2001	4,668,753	466,321	5,135,074	149,757	81,298	66,708	3,873	301,636	1,641	1,196	2,837	304,473	384,635
2002	4,867,730	512,953	5,380,683	153,787	85,769	67,847	3,873	311,276	1,641	1,196	2,837	314,113	395,934
2003	5,066,707	547,898	5,614,605	158,885	88,266	69,006	3,873	320,030	1,641	1,196	2,837	322,867	406,443
2005	5,464,660	617,790	6,082,450	168,828	93,260	71,383	3,873	337,344	1,641	1,196	2,837	340,181	427,595
2010	6,459,544	792,519	7,252,063	192,257	105,746	77,689	3,873	379,565	1,641	1,196	2,837	382,402	480,011
2015	7,454,429	967,249	8,421,678	213,742	118,233	84,553	3,873	420,401	1,641	1,196	2,837	423,238	531,862

Comments:

Forecast Prepared Before 08-11-07 and under revision

Region State: ASO-NC **LOCID:** ILM Radar Tower

City: WILMINGTON **Airport:** WILMINGTON INTL **Based Aircraft:** 108

Year	Enplanements: Air Carrier	Enplanements: Commuter	Enplanements: Total	Itinerant Operations: Air Carrier	Itinerant Operations: AT & Comm	Itinerant Operations: GA	Itinerant Operations: Military	Itinerant Operations: Total	Local Operations: GA	Local Operations: Military	Local Operations: Total	Total OPS	Total Instrument Operations
Actual													
1996	138,780	51,315	190,095	4,554	15,052	26,677	1,928	48,211	15,143	4,286	19,429	67,640	102,754
1997	146,377	51,346	197,723	4,466	13,066	28,683	2,947	49,162	13,966	6,603	20,569	69,731	107,016
1998	154,260	75,147	229,407	4,438	14,887	29,677	3,190	52,192	12,742	4,653	17,395	69,587	109,379
1999	131,815	109,411	241,226	4,221	17,509	30,548	2,917	55,195	12,900	3,075	15,975	71,170	108,074
2000	145,968	104,636	250,604	4,561	17,545	37,540	3,412	63,058	19,266	3,298	22,564	85,622	113,304
Forecast													
2001	145,369	107,372	252,741	4,615	17,635	37,358	3,412	63,020	18,790	3,298	22,088	85,108	113,966
2002	146,321	110,628	256,949	4,669	17,726	37,875	3,412	63,682	18,706	3,298	22,004	85,686	115,449
2003	149,050	113,884	262,934	4,723	17,817	38,393	3,412	64,345	18,623	3,298	21,921	86,266	116,919
2005	154,509	120,397	274,906	4,832	17,999	39,429	3,412	65,672	18,457	3,298	21,755	87,427	119,869
2010	168,157	136,678	304,835	5,103	18,453	42,019	3,412	68,987	18,041	3,298	21,339	90,326	127,991
2015	181,806	152,960	334,766	5,374	18,907	44,609	3,412	72,302	17,625	3,298	20,923	93,225	136,242

Comments:

Region State: ASO-PR **LOCID:** SJU Limited Radar Tower

City: SAN JUAN **Airport:** LUIS MUNOZ MARIN INTL **Based Aircraft:** 63

Year	Enplanements: Air Carrier	Enplanements: Commuter	Enplanements: Total	Itinerant Operations: Air Carrier	Itinerant Operations: AT & Comm	Itinerant Operations: GA	Itinerant Operations: Military	Itinerant Operations: Total	Local Operations: GA	Local Operations: Military	Local Operations: Total	Total OPS	Total Instrument Operations
Actual													
1996	4,506,469	260,552	4,767,021	66,963	83,313	26,416	3,429	180,121	5,333	819	6,152	186,273	204,161
1997	4,762,139	254,127	5,016,266	70,629	79,523	26,492	3,100	179,744	3,912	683	4,595	184,339	201,129
1998	4,457,089	251,581	4,708,670	75,086	80,931	30,049	1,511	187,577	3,637	552	4,189	191,766	210,774
1999	4,402,918	870,297	5,273,215	92,198	83,366	32,081	1,927	209,572	4,973	344	5,317	214,889	238,114
2000	4,688,402	306,885	4,995,287	114,206	94,686	28,830	2,759	240,481	5,000	450	5,450	245,931	266,632
Forecast													
2001	4,858,540	319,759	5,178,299	116,111	96,428	29,240	2,759	244,538	5,000	450	5,450	249,988	271,196
2002	5,014,174	332,633	5,346,807	118,016	98,052	29,651	2,759	248,478	5,000	450	5,450	253,928	275,677
2003	5,169,808	345,508	5,515,316	119,921	99,564	30,062	2,759	252,306	5,000	450	5,450	257,756	280,025
2005	5,481,076	371,256	5,852,332	123,732	102,270	30,884	2,759	259,645	5,000	450	5,450	265,095	288,516
2010	6,259,246	435,628	6,694,874	133,258	107,384	32,938	2,759	276,339	5,000	450	5,450	281,789	308,340
2015	7,037,417	500,000	7,537,417	142,784	115,544	34,993	2,759	296,080	5,000	450	5,450	301,530	331,336

Comments:

Forecast Prepared Before 08-11-07 and under revision

Region State: ASO-SC **LOCID:** CHS Radar Tower

City: CHARLESTON **Airport:** CHARLESTON AFB/INTL **Based Aircraft:** 84

Year	Enplanements: Air Carrier	Enplanements: Commuter	Enplanements: Total	Itinerant Operations: Air Carrier	Itinerant Operations: AT & Comm	Itinerant Operations: GA	Itinerant Operations: Military	Itinerant Operations: Total	Local Operations: GA	Local Operations: Military	Local Operations: Total	Total OPS	Total Instrument Operations
Actual													
1996	643,306	61,065	704,371	25,938	5,132	29,061	24,593	84,724	4,662	55,639	60,301	145,025	134,026
1997	699,594	88,779	788,373	28,287	4,576	31,498	20,747	85,108	4,971	48,354	53,325	138,433	138,379
1998	683,730	94,959	778,689	16,825	12,017	28,513	16,608	73,963	5,147	31,254	36,401	110,364	131,680
1999	658,235	121,055	779,290	15,277	16,525	32,645	18,833	83,280	8,179	37,681	45,860	129,140	151,646
2000	581,125	238,179	819,304	14,703	25,491	34,485	17,488	92,167	8,816	39,038	47,854	140,021	175,451
Forecast													
2001	577,984	248,857	826,841	14,811	26,146	34,318	17,488	92,763	8,640	39,038	47,678	140,441	177,870
2002	580,294	264,648	844,942	14,919	26,802	34,793	17,488	94,002	8,640	39,038	47,678	141,680	180,771
2003	589,872	280,440	870,312	15,027	27,458	35,269	17,488	95,242	8,640	39,038	47,678	142,920	183,696
2005	609,028	312,023	921,051	15,243	28,770	36,221	17,488	97,722	8,640	39,038	47,678	145,400	189,057
2010	656,919	390,982	1,047,901	15,783	32,050	38,600	17,488	103,921	8,640	39,038	47,678	151,599	204,139
2015	704,809	469,941	1,174,750	16,324	35,330	40,979	17,488	110,121	8,640	39,038	47,678	157,799	219,204

Comments: JOINT USE--NPIAS, 11/87.

Region State: ASO-SC **LOCID:** CAE Radar Tower

City: COLUMBIA **Airport:** COLUMBIA METROPOLITAN **Based Aircraft:** 106

Year	Enplanements: Air Carrier	Enplanements: Commuter	Enplanements: Total	Itinerant Operations: Air Carrier	Itinerant Operations: AT & Comm	Itinerant Operations: GA	Itinerant Operations: Military	Itinerant Operations: Total	Local Operations: GA	Local Operations: Military	Local Operations: Total	Total OPS	Total Instrument Operations
Actual													
1996	504,550	64,325	568,875	23,933	20,173	36,549	3,788	84,443	19,169	3,495	22,664	107,107	139,058
1997	514,267	78,314	592,581	26,640	22,547	36,982	2,512	88,681	22,517	1,632	24,149	112,830	143,204
1998	452,813	88,100	540,913	21,641	22,471	38,159	2,661	84,932	19,374	2,043	21,417	106,349	142,236
1999	396,814	163,142	559,956	19,625	28,347	42,156	2,981	93,109	35,141	3,034	38,175	131,284	155,884
2000	343,955	241,018	584,973	19,413	38,791	40,471	2,997	101,672	25,559	2,515	28,074	129,746	162,271
Forecast													
2001	343,955	249,983	593,938	18,716	42,839	38,668	3,263	103,486	26,090	3,158	29,248	132,734	166,630
2002	343,955	258,948	602,903	18,716	43,548	39,233	3,263	104,760	26,456	3,158	29,614	134,374	169,142
2003	343,955	267,914	611,869	18,716	44,257	39,799	3,263	106,035	26,822	3,158	29,980	136,015	171,721
2005	343,955	285,844	629,799	18,716	45,675	40,931	3,263	108,585	27,555	3,158	30,713	139,298	176,934
2010	343,955	330,671	674,626	18,716	49,221	43,760	3,263	114,960	29,386	3,158	32,544	147,504	190,858
2015	343,955	375,498	719,453	18,716	52,767	46,589	3,263	121,335	31,218	3,158	34,376	155,711	205,463

Comments:

Forecast Prepared Before 00-11-07 and is under revision

Region State: ASO-SC **LOCID:** FLO Radar Tower

City: FLORENCE **Airport:** FLORENCE REGIONAL **Based Aircraft:** 42

Year	Enplanements: Air Carrier	Enplanements: Commuter	Enplanements: Total	Aircraft Operations: Itinerant Operations: Air Carrier	Itinerant Operations: AT & Comm	Itinerant Operations: GA	Itinerant Operations: Military	Itinerant Operations: Total	Local Operations: GA	Local Operations: Military	Local Operations: Total	Total OPS	Total Instrument Operations
Actual													
1996	0	58,951	58,951	0	8,785	19,380	1,434	29,599	4,279	459	4,738	34,337	69,170
1997	0	58,144	58,144	0	8,949	21,801	1,364	32,114	4,433	578	5,011	37,125	77,822
1998	0	61,390	61,390	0	8,601	19,564	1,675	29,840	3,682	516	4,198	34,038	78,343
1999	0	58,473	58,473	0	8,355	20,411	1,681	30,447	5,210	473	5,683	36,130	78,839
2000	161	51,901	52,062	0	7,806	22,032	1,687	31,525	5,984	410	6,394	37,919	78,687
Forecast													
2001	159	53,071	53,230	0	7,872	21,823	1,687	31,382	5,864	410	6,274	37,656	79,980
2002	157	54,329	54,486	0	7,938	22,034	1,687	31,659	5,864	410	6,274	37,933	81,501
2003	157	55,588	55,745	0	8,004	22,245	1,687	31,936	5,864	410	6,274	38,210	82,988
2005	157	58,105	58,262	0	8,136	22,668	1,687	32,491	5,864	410	6,274	38,765	86,060
2010	157	64,397	64,554	0	8,466	23,724	1,687	33,877	5,864	410	6,274	40,151	94,561
2015	157	70,690	70,847	0	8,797	24,781	1,687	35,265	5,864	410	6,274	41,539	103,290

Comments:

Region State: ASO-SC **LOCID:** GSP Radar Tower

City: GREER **Airport:** GREENVILLE-SPARTANBURG INTL **Based Aircraft:** 17

Year	Enplanements: Air Carrier	Enplanements: Commuter	Enplanements: Total	Aircraft Operations: Itinerant Operations: Air Carrier	Itinerant Operations: AT & Comm	Itinerant Operations: GA	Itinerant Operations: Military	Itinerant Operations: Total	Local Operations: GA	Local Operations: Military	Local Operations: Total	Total OPS	Total Instrument Operations
Actual													
1996	560,955	135,046	696,001	21,164	17,532	18,459	909	58,064	1,185	122	1,307	59,371	150,139
1997	583,206	147,913	731,119	22,784	17,284	18,968	1,398	60,434	1,603	1,172	2,775	63,209	154,881
1998	511,799	193,134	704,933	17,136	17,682	19,273	2,054	56,145	1,884	784	2,668	58,813	150,568
1999	450,837	288,473	739,310	18,145	23,866	16,130	1,238	59,379	2,742	456	3,198	62,577	163,648
2000	415,401	356,824	772,225	18,076	30,783	15,501	1,313	65,673	1,968	900	2,868	68,541	173,623
Forecast													
2001	409,211	383,128	792,339	18,076	31,928	15,191	1,313	66,508	1,929	900	2,829	69,337	177,226
2002	403,123	425,803	828,926	18,076	33,073	15,191	1,313	67,653	1,929	900	2,829	70,482	180,848
2003	403,137	468,479	871,616	18,076	34,218	15,191	1,313	68,798	1,929	900	2,829	71,627	184,502
2005	403,166	553,831	956,997	18,076	36,508	15,191	1,313	71,088	1,929	900	2,829	73,917	191,063
2010	403,237	767,211	1,170,448	18,076	42,233	15,191	1,313	76,813	1,929	900	2,829	79,642	209,998
2015	403,308	980,591	1,383,899	18,076	47,958	15,191	1,313	82,538	1,929	900	2,829	85,367	228,927

Comments:

Forecast Prepared Before 00-11-07 and is under revision

Region State: ASO-SC **LOCID:** MYR Radar Tower

City: MYRTLE BEACH **Airport:** MYRTLE BEACH INTL **Based Aircraft:** 43

	Enplanements			AIRCRAFT OPERATIONS									
				Itinerant Operations					Local Operations				
Year	Air Carrier	Commuter	Total	Air Carrier	AT & Comm	GA	Military	Total	GA	Military	Total	Total OPS	Total Instrument Operations
Actual													
1996	379,159	99,471	478,630	12,810	12,894	17,813	1,976	45,493	6,062	1,082	7,144	52,637	82,573
1997	387,876	107,980	495,856	13,608	9,678	22,539	1,536	47,361	8,744	1,393	10,137	57,498	123,253
1998	401,954	127,253	529,207	11,895	11,822	24,365	2,134	50,216	13,433	1,936	15,369	65,585	142,713
1999	456,105	164,353	620,458	12,272	14,858	25,861	1,447	54,438	14,578	1,367	15,945	70,383	148,215
2000	540,504	200,652	741,156	14,529	16,475	26,868	1,879	59,751	16,362	1,662	18,024	77,775	152,374
Forecast													
2001	546,345	209,232	755,577	14,922	16,921	27,022	1,879	60,744	16,643	1,662	18,305	79,049	155,794
2002	565,621	221,759	787,380	15,316	17,367	27,648	1,879	62,210	17,192	1,662	18,854	81,064	159,510
2003	589,117	234,287	823,404	15,710	17,814	28,274	1,879	63,677	17,741	1,662	19,403	83,080	163,227
2005	636,112	259,342	895,454	16,497	18,707	29,526	1,879	66,609	18,839	1,662	20,501	87,110	170,317
2010	753,599	321,980	1,075,579	18,465	20,939	32,656	1,879	73,939	21,584	1,662	23,246	97,185	189,891
2015	871,083	384,618	1,255,701	20,434	23,171	35,787	1,879	81,271	24,330	1,662	25,992	107,263	209,565

Comments: USED GROWTH RATES FROM 1999 AIRPORT MASTER PLAN UPDATE.

Region State: ASO-TN **LOCID:** TRI Radar Tower

City: BRISTOL/JOHNSON/KINGSPORT **Airport:** TRI-CITIES REGIONAL TN/VA **Based Aircraft:** 75

	Enplanements			AIRCRAFT OPERATIONS									
				Itinerant Operations					Local Operations				
Year	Air Carrier	Commuter	Total	Air Carrier	AT & Comm	GA	Military	Total	GA	Military	Total	Total OPS	Total Instrument Operations
Actual													
1996	95,701	106,464	202,165	6,982	13,342	33,784	541	54,649	18,372	9	18,381	73,030	96,664
1997	81,691	127,776	209,467	6,667	15,156	34,603	439	56,865	18,961	12	18,973	75,838	110,968
1998	72,403	142,003	214,406	6,829	14,138	37,528	404	58,899	30,176	36	30,212	89,111	114,762
1999	62,478	159,457	221,935	7,192	14,505	40,594	372	62,663	34,871	20	34,891	97,554	122,503
2000	56,312	162,603	218,915	7,554	16,058	40,594	569	64,775	35,001	90	35,091	99,866	116,510
Forecast													
2001	55,526	168,811	224,337	7,554	16,428	40,531	569	65,082	34,921	90	35,011	100,093	118,018
2002	54,808	177,568	232,376	7,554	16,798	41,232	569	66,153	35,495	90	35,585	101,738	120,276
2003	54,909	186,326	241,235	7,554	17,168	41,933	569	67,224	36,070	90	36,160	103,384	122,514
2005	55,110	203,842	258,952	7,554	17,909	43,335	569	69,367	37,219	90	37,309	106,676	126,989
2010	55,615	247,631	303,246	7,554	19,760	46,840	569	74,723	40,092	90	40,182	114,905	138,966
2015	56,125	291,420	347,545	7,554	21,611	50,345	569	80,079	42,965	90	43,055	123,134	151,072

Comments:

Forecast Prepared Before 08-11-07 and under revision

Region State: ASO-TN **LOCID:** CHA Radar Tower

City: CHATTANOOGA **Airport:** LOVELL FIELD **Based Aircraft:** 129

Year	Enplanements: Air Carrier	Enplanements: Commuter	Enplanements: Total	Itinerant Operations: Air Carrier	Itinerant Operations: AT & Comm	Itinerant Operations: GA	Itinerant Operations: Military	Itinerant Operations: Total	Local Operations: GA	Local Operations: Military	Local Operations: Total	Total OPS	Total Instrument Operations
Actual													
1996	80,743	158,575	239,318	7,616	13,986	45,296	3,026	69,924	16,193	2,450	18,643	88,567	105,312
1997	68,603	202,732	271,335	9,123	13,204	45,357	2,645	70,329	15,518	3,117	18,635	88,964	105,929
1998	57,645	221,458	279,103	9,959	12,831	45,932	3,158	71,880	17,420	4,163	21,583	93,463	109,750
1999	52,288	252,130	304,418	7,316	16,329	46,957	4,003	74,605	23,982	6,438	30,420	105,025	117,249
2000	47,014	253,009	300,023	11,260	11,963	50,775	5,690	79,688	22,018	6,212	28,230	107,918	116,495
Forecast													
2001	46,309	260,531	306,840	11,260	12,078	50,696	5,690	79,724	21,968	6,212	28,180	107,904	117,385
2002	45,614	270,123	315,737	11,260	12,184	51,572	5,690	80,706	22,329	6,212	28,541	109,247	119,209
2003	45,614	279,716	325,330	11,260	12,283	52,449	5,690	81,682	22,690	6,212	28,902	110,584	121,014
2005	45,614	298,901	344,515	11,260	12,460	54,203	5,690	83,613	23,413	6,212	29,625	113,238	124,599
2010	45,614	346,864	392,478	11,260	12,787	58,588	5,690	88,325	25,220	6,212	31,432	119,757	133,999
2015	45,614	394,827	440,441	11,260	13,566	62,973	5,690	93,489	27,028	6,212	33,240	126,729	143,940

Comments:

Region State: ASO-TN **LOCID:** TYS Radar Tower

City: KNOXVILLE **Airport:** MC GHEE TYSON **Based Aircraft:** 175

Year	Enplanements: Air Carrier	Enplanements: Commuter	Enplanements: Total	Itinerant Operations: Air Carrier	Itinerant Operations: AT & Comm	Itinerant Operations: GA	Itinerant Operations: Military	Itinerant Operations: Total	Local Operations: GA	Local Operations: Military	Local Operations: Total	Total OPS	Total Instrument Operations
Actual													
1996	593,368	102,899	696,267	22,190	23,951	51,032	10,942	108,115	17,275	6,208	23,483	131,598	157,739
1997	595,179	121,758	716,937	22,456	29,682	51,242	9,846	113,226	15,356	4,804	20,160	133,386	164,859
1998	629,244	141,668	770,912	26,411	26,261	49,965	11,384	114,021	31,230	6,015	37,245	151,266	165,989
1999	629,895	232,071	861,966	28,997	21,157	51,938	11,543	113,635	22,734	5,985	28,719	142,354	168,227
2000	563,167	314,092	877,259	26,570	29,941	51,988	11,838	120,337	25,381	6,247	31,628	151,965	174,032
Forecast													
2001	558,737	326,271	885,008	26,707	30,262	50,948	11,838	119,755	24,873	6,247	31,120	150,875	174,762
2002	558,255	343,537	901,792	26,845	30,583	50,948	11,838	120,214	24,873	6,247	31,120	151,334	176,468
2003	565,161	360,804	925,965	26,982	30,904	50,948	11,838	120,672	24,873	6,247	31,120	151,792	178,172
2005	578,973	395,337	974,310	27,258	31,547	50,948	11,838	121,591	24,873	6,247	31,120	152,711	181,410
2010	613,503	481,671	1,095,174	27,946	33,153	50,948	11,838	123,885	24,873	6,247	31,120	155,005	190,490
2015	648,026	568,005	1,216,031	28,634	34,760	50,948	11,838	126,180	24,873	6,247	31,120	157,300	199,629

Comments:

Forecast Prepared Before 08-11-07 and under revision

Region State: ASO-TN **LOCID:** MEM Radar Tower

City: MEMPHIS **Airport:** MEMPHIS INTL **Based Aircraft:** 148

Year	Enplanements: Air Carrier	Enplanements: Commuter	Enplanements: Total	Aircraft Operations: Itinerant Operations: Air Carrier	Itinerant Operations: AT & Comm	Itinerant Operations: GA	Itinerant Operations: Military	Itinerant Operations: Total	Local Operations: GA	Local Operations: Military	Local Operations: Total	Total OPS	Total Instrument Operations
Actual													
1996	3,920,226	658,485	4,578,711	193,321	103,514	60,923	5,686	363,444	490	11	501	363,945	429,944
1997	4,135,662	696,305	4,831,967	195,227	106,345	59,740	4,721	366,033	122	18	140	366,173	426,036
1998	4,022,592	685,554	4,708,146	188,975	109,696	61,381	5,221	365,273	26	0	26	365,299	435,670
1999	4,304,677	765,897	5,070,574	199,530	104,635	62,304	4,978	371,447	0	0	0	371,447	454,955
2000	4,521,510	975,434	5,496,944	214,742	104,521	57,774	4,709	381,746	0	0	0	381,746	474,903
Forecast													
2001	4,966,390	1,268,064	6,234,454	225,344	120,431	50,970	4,551	401,296	0	0	0	401,296	496,595
2002	5,082,522	1,356,822	6,439,344	234,606	124,319	51,752	4,551	415,228	0	0	0	415,228	512,454
2003	5,198,655	1,445,580	6,644,235	243,868	128,208	52,534	4,551	429,161	0	0	0	429,161	528,406
2005	5,430,921	1,623,096	7,054,017	262,393	135,985	54,099	4,551	457,028	0	0	0	457,028	560,683
2010	6,011,583	2,066,887	8,078,470	308,705	155,429	58,010	4,551	526,695	0	0	0	526,695	642,064
2015	6,592,247	2,510,679	9,102,926	355,018	174,873	61,922	4,551	596,364	0	0	0	596,364	724,404

Comments:

Region State: ASO-TN **LOCID:** BNA Radar Tower

City: NASHVILLE **Airport:** NASHVILLE INTERNATIONAL **Based Aircraft:** 172

Year	Enplanements: Air Carrier	Enplanements: Commuter	Enplanements: Total	Aircraft Operations: Itinerant Operations: Air Carrier	Itinerant Operations: AT & Comm	Itinerant Operations: GA	Itinerant Operations: Military	Itinerant Operations: Total	Local Operations: GA	Local Operations: Military	Local Operations: Total	Total OPS	Total Instrument Operations
Actual													
1996	3,180,263	263,147	3,443,410	91,845	68,358	61,836	4,207	226,246	28	0	28	226,274	289,171
1997	3,506,380	130,903	3,637,283	95,215	46,006	65,035	4,476	210,732	157	9	166	210,898	277,541
1998	3,720,855	179,015	3,899,870	109,152	41,830	69,409	4,496	224,887	685	47	732	225,619	294,584
1999	3,923,175	201,050	4,124,225	121,433	34,686	73,201	4,638	233,958	5,111	6	5,117	239,075	308,690
2000	4,259,505	211,887	4,471,392	129,455	36,756	73,221	4,414	243,846	5,299	0	5,299	249,145	317,784
Forecast													
2001	4,275,303	222,969	4,498,272	132,439	37,959	72,839	4,414	247,651	5,268	0	5,268	252,919	323,395
2002	4,367,921	239,961	4,607,882	135,424	39,163	73,822	4,414	252,823	5,336	0	5,336	258,159	330,240
2003	4,503,031	256,953	4,759,984	138,409	40,367	74,806	4,414	257,996	5,404	0	5,404	263,400	337,098
2005	4,773,250	290,938	5,064,188	144,379	42,775	76,774	4,414	268,342	5,541	0	5,541	273,883	350,494
2010	5,448,796	375,899	5,824,695	159,304	48,794	81,694	4,414	294,206	5,883	0	5,883	300,089	385,422
2015	6,124,825	460,861	6,585,686	174,229	54,813	86,614	4,414	320,070	6,225	0	6,225	326,295	420,335

Comments:

Forecast Prepared Before 00-11-07 and Under Revision

Region State: ASO-VI **LOCID:** STT Limited Radar Tower

City: CHARLOTTE AMALIE **Airport:** CYRIL E KING **Based Aircraft:** 63

	Enplanements			AIRCRAFT OPERATIONS									Total Instrument Operations
				Itinerant Operations					Local Operations				
Year	Air Carrier	Commuter	Total	Air Carrier	AT & Comm	GA	Military	Total	GA	Military	Total	Total OPS	
Actual													
1996	173,272	228,896	402,168	4,467	42,951	26,867	2,132	76,417	4,586	256	4,842	81,259	28,009
1997	259,220	218,857	478,077	5,631	41,117	23,653	1,784	72,185	9,667	368	10,035	82,220	24,931
1998	282,647	170,401	453,048	9,835	53,000	27,506	1,661	92,002	8,695	332	9,027	101,029	72,779
1999	323,075	173,165	496,240	10,299	63,506	21,972	1,562	97,339	6,179	329	6,508	103,847	78,893
2000	319,408	191,642	511,050	9,208	55,327	21,523	1,783	87,841	5,716	228	5,944	93,785	88,078
Forecast													
2001	325,132	195,076	520,208	7,689	59,748	21,512	2,009	90,958	7,637	314	7,951	98,909	92,769
2002	330,856	198,511	529,367	7,771	60,385	21,741	2,009	91,906	7,718	314	8,032	99,938	93,738
2003	336,581	201,946	538,527	7,853	61,023	21,971	2,009	92,856	7,800	314	8,114	100,970	94,709
2005	348,030	208,815	556,845	8,017	62,299	22,430	2,009	94,755	7,963	314	8,277	103,032	96,651
2010	376,653	225,988	602,641	8,427	65,488	23,578	2,009	99,502	8,370	314	8,684	108,186	101,509
2015	405,276	243,162	648,438	8,838	68,678	24,727	2,009	104,252	8,778	314	9,092	113,344	106,371

Comments:

Forecast Prepared Before 09-11-01 and is under revision

Region State: ASO-AL **LOCID:** DHN Contract Tower

City: DOTHAN **Airport:** DOTHAN RGNL **Based Aircraft:** 65

	Enplanements			AIRCRAFT OPERATIONS									
				Itinerant Operations					Local Operations				Total Instrument Operations
Year	Air Carrier	Commuter	Total	Air Carrier	AT & Comm	GA	Military	Total	GA	Military	Total	Total OPS	
Actual													
1996	0	56,767	56,767	130	7,517	27,043	14,436	49,126	27,699	9,192	36,891	86,017	28,638
1997	150	59,501	59,651	365	7,756	23,228	15,563	46,912	17,208	12,698	29,906	76,818	28,282
1998	0	62,714	62,714	1,080	7,116	21,501	15,282	44,979	13,679	15,834	29,513	74,492	29,033
1999	67	67,104	67,171	1,329	8,002	21,766	18,092	49,189	12,953	14,916	27,869	77,058	30,296
2000	114	67,213	67,327	1,367	7,385	26,010	21,693	56,455	16,155	22,752	38,907	95,362	27,125
Forecast													
2001	112	68,693	68,805	1,435	7,211	23,264	19,794	51,704	15,848	22,565	38,413	90,117	25,850
2002	110	70,255	70,365	1,435	7,287	23,700	19,794	52,216	16,145	22,565	38,710	90,926	26,082
2003	110	71,818	71,928	1,435	7,364	24,136	19,794	52,729	16,442	22,565	39,007	91,736	26,313
2005	110	74,944	75,054	1,435	7,518	25,008	19,794	53,755	17,036	22,565	39,601	93,356	26,777
2010	110	82,758	82,868	1,435	7,903	27,189	19,794	56,321	18,521	22,565	41,086	97,407	27,936
2015	110	90,573	90,683	1,435	8,288	29,370	19,794	58,887	20,007	22,565	42,572	101,459	29,097

Comments:

Region State: ASO-AL **LOCID:** BFM Contract Tower

City: MOBILE **Airport:** MOBILE DOWNTOWN **Based Aircraft:** 61

	Enplanements			AIRCRAFT OPERATIONS									
				Itinerant Operations					Local Operations				Total Instrument Operations
Year	Air Carrier	Commuter	Total	Air Carrier	AT & Comm	GA	Military	Total	GA	Military	Total	Total OPS	
Actual													
1996	0	0	0	1,234	1,903	22,242	8,512	33,891	5,257	39,392	44,649	78,540	10,970
1997	44	0	44	2,156	3,094	21,263	8,666	35,179	3,936	44,141	48,077	83,256	14,896
1998	362	0	362	2,058	5,003	23,247	7,551	37,859	3,904	41,805	45,709	83,568	17,525
1999	194	0	194	2,119	5,207	26,710	7,647	41,683	8,418	40,532	48,950	90,633	18,227
2000	0	0	0	2,374	5,394	29,272	7,217	44,257	9,729	35,275	45,004	89,261	17,954
Forecast													
2001	0	0	0	2,374	5,394	29,132	7,217	44,117	9,706	35,275	44,981	89,098	17,915
2002	0	0	0	2,374	5,394	29,536	7,217	44,521	9,865	35,275	45,140	89,661	18,049
2003	0	0	0	2,374	5,394	29,941	7,217	44,926	10,025	35,275	45,300	90,226	18,184
2005	0	0	0	2,374	5,394	30,751	7,217	45,736	10,344	35,275	45,619	91,355	18,453
2010	0	0	0	2,374	5,394	32,775	7,217	47,760	11,143	35,275	46,418	94,178	19,125
2015	0	0	0	2,374	5,394	34,800	7,217	49,785	11,942	35,275	47,217	97,002	19,797

Comments:

Forecast Prepared Before 08-11-07 and is under revision

Region State: ASO-AL **LOCID:** TCL Contract Tower

City: TUSCALOOSA **Airport:** TUSCALOOSA MUNI **Based Aircraft:** 83

Year	Enplanements: Air Carrier	Enplanements: Commuter	Enplanements: Total	Aircraft Operations: Itinerant Operations: Air Carrier	Itinerant Operations: AT & Comm	Itinerant Operations: GA	Itinerant Operations: Military	Itinerant Operations: Total	Local Operations: GA	Local Operations: Military	Local Operations: Total	Total OPS	Total Instrument Operations
Actual													
1996	526	3,319	3,845	23	1,495	21,881	4,607	28,006	10,556	816	11,372	39,378	10,798
1997	1,200	926	2,126	31	1,117	22,084	6,476	29,708	11,571	1,131	12,702	42,410	11,052
1998	726	50	776	27	1,278	22,417	7,906	31,628	15,497	1,453	16,950	48,578	11,308
1999	781	0	781	45	1,252	25,174	9,384	35,855	15,566	1,635	17,201	53,056	13,132
2000	1,092	0	1,092	163	1,848	27,176	10,985	40,172	20,164	2,607	22,771	62,943	14,877
Forecast													
2001	1,092	0	1,092	163	1,848	27,802	10,985	40,798	20,628	2,607	23,235	64,033	15,088
2002	1,092	0	1,092	163	1,848	28,429	10,985	41,425	21,093	2,607	23,700	65,125	15,300
2003	1,092	0	1,092	163	1,848	29,055	10,985	42,051	21,558	2,607	24,165	66,216	15,512
2005	1,092	0	1,092	163	1,848	30,309	10,985	43,305	22,488	2,607	25,095	68,400	15,936
2010	1,092	0	1,092	163	1,848	33,442	10,985	46,438	24,813	2,607	27,420	73,858	16,995
2015	1,092	0	1,092	163	1,848	36,575	10,985	49,571	27,138	2,607	29,745	79,316	18,053

Comments:

Region State: ASO-FL **LOCID:** BCT Contract Tower

City: BOCA RATON **Airport:** BOCA RATON **Based Aircraft:** 286

Year	Enplanements: Air Carrier	Enplanements: Commuter	Enplanements: Total	Aircraft Operations: Itinerant Operations: Air Carrier	Itinerant Operations: AT & Comm	Itinerant Operations: GA	Itinerant Operations: Military	Itinerant Operations: Total	Local Operations: GA	Local Operations: Military	Local Operations: Total	Total OPS	Total Instrument Operations
Actual													
1996	0	0	0	0	4,500	76,000	100	80,600	66,000	0	66,000	146,600	0
1997	0	0	0	0	4,500	76,000	200	80,700	55,000	0	55,000	135,700	0
1998	0	0	0	0	4,500	78,000	300	82,800	49,200	0	49,200	132,000	0
1999	0	0	0	0	4,500	78,000	300	82,800	49,200	0	49,200	132,000	0
2000	0	0	0	0	4,500	78,000	300	82,800	49,200	0	49,200	132,000	0
Forecast													
2001	0	0	0	0	4,615	78,418	300	83,333	49,029	0	49,029	132,362	0
2002	0	0	0	0	4,731	80,210	300	85,241	49,768	0	49,768	135,009	0
2003	0	0	0	0	4,847	82,002	300	87,149	50,507	0	50,507	137,656	0
2005	0	0	0	0	5,079	85,586	300	90,965	51,985	0	51,985	142,950	0
2010	0	0	0	0	5,658	94,546	300	100,504	55,680	0	55,680	156,184	0
2015	0	0	0	0	6,237	103,506	300	110,043	59,376	0	59,376	169,419	0

Comments:

Forecast Prepared Before 06-11-07 and is under revision

Region State: ASO-FL **LOCID:** FMY Contract Tower

City: FORT MYERS **Airport:** PAGE FIELD **Based Aircraft:** 256

	Enplanements			AIRCRAFT OPERATIONS									
				Itinerant Operations					Local Operations				Total Instrument Operations
Year	Air Carrier	Commuter	Total	Air Carrier	AT & Comm	GA	Military	Total	GA	Military	Total	Total OPS	
Actual													
1996	0	0	0	0	3,892	53,336	265	57,493	27,870	100	27,970	85,463	12,575
1997	0	0	0	0	3,486	47,709	194	51,389	33,159	76	33,235	84,624	15,519
1998	671	0	671	1	4,252	45,652	171	50,076	28,217	40	28,257	78,333	16,020
1999	59	0	59	0	3,296	52,149	185	55,630	41,914	22	41,936	97,566	16,322
2000	0	0	0	2	3,919	50,071	151	54,143	35,779	4	35,783	89,926	15,298
Forecast													
2001	0	0	0	2	3,919	49,993	151	54,065	35,696	4	35,700	89,765	15,275
2002	0	0	0	2	3,919	50,857	151	54,929	36,283	4	36,287	91,216	15,484
2003	0	0	0	2	3,919	51,722	151	55,794	36,870	4	36,874	92,668	15,694
2005	0	0	0	2	3,919	53,451	151	57,523	38,045	4	38,049	95,572	16,112
2010	0	0	0	2	3,919	57,775	151	61,847	40,982	4	40,986	102,833	17,160
2015	0	0	0	2	3,919	62,099	151	66,171	43,919	4	43,923	110,094	18,207

Comments:

Region State: ASO-FL **LOCID:** GNV Contract Tower

City: GAINESVILLE **Airport:** GAINESVILLE REGIONAL **Based Aircraft:** 115

	Enplanements			AIRCRAFT OPERATIONS									
				Itinerant Operations					Local Operations				Total Instrument Operations
Year	Air Carrier	Commuter	Total	Air Carrier	AT & Comm	GA	Military	Total	GA	Military	Total	Total OPS	
Actual													
1996	97,953	71,849	169,802	3,170	14,870	42,296	1,822	62,158	20,704	4,662	25,366	87,524	28,809
1997	110,665	69,088	179,753	3,114	12,407	43,964	2,380	61,865	19,397	3,635	23,032	84,897	30,463
1998	21,407	124,983	146,390	2,050	12,542	40,033	2,200	56,825	18,184	2,741	20,925	77,750	28,934
1999	1,963	149,150	151,113	1,608	11,498	42,632	1,792	57,530	20,776	3,332	24,108	81,638	26,754
2000	2,492	147,000	149,492	1,802	9,419	41,548	1,663	54,432	23,012	2,905	25,917	80,349	24,884
Forecast													
2001	2,455	150,163	152,618	1,802	9,520	41,483	1,663	54,468	22,878	2,905	25,783	80,251	24,946
2002	2,418	153,436	155,854	1,802	9,621	42,200	1,663	55,286	23,174	2,905	26,079	81,365	25,247
2003	2,418	156,710	159,128	1,802	9,722	42,918	1,663	56,105	23,471	2,905	26,376	82,481	25,549
2005	2,418	163,257	165,675	1,802	9,924	44,353	1,663	57,742	24,065	2,905	26,970	84,712	26,153
2010	2,418	179,625	182,043	1,802	10,429	47,941	1,663	61,835	25,550	2,905	28,455	90,290	27,663
2015	2,418	195,994	198,412	1,802	10,935	51,529	1,663	65,929	27,035	2,905	29,940	95,869	29,174

Comments:

Forecast Prepared Before 00-11-07 and is under revision

Region State: ASO-FL **LOCID:** HWO Contract Tower

City: HOLLYWOOD **Airport:** NORTH PERRY **Based Aircraft:** 343

	Enplanements			AIRCRAFT OPERATIONS									
				Itinerant Operations					Local Operations				
Year	Air Carrier	Commuter	Total	Air Carrier	AT & Comm	GA	Military	Total	GA	Military	Total	Total OPS	Total Instrument Operations
Actual													
1996	0	0	0	0	0	42,537	18	42,555	82,785	0	82,785	125,340	901
1997	0	0	0	0	2	41,312	43	41,357	72,858	10	72,868	114,225	1,377
1998	0	0	0	6	2	55,534	57	55,599	98,358	169	98,527	154,126	1,417
1999	0	0	0	9	16	60,382	224	60,631	107,085	544	107,629	168,260	1,675
2000	0	0	0	9	19	65,946	50	66,024	134,176	757	134,933	200,957	2,062
Forecast													
2001	0	0	0	9	19	65,628	50	65,706	133,449	757	134,206	199,912	2,051
2002	0	0	0	9	19	66,537	50	66,615	135,228	757	135,985	202,600	2,079
2003	0	0	0	9	19	67,447	50	67,525	137,008	757	137,765	205,290	2,106
2005	0	0	0	9	19	69,267	50	69,345	140,567	757	141,324	210,669	2,161
2010	0	0	0	9	19	73,816	50	73,894	149,465	757	150,222	224,116	2,299
2015	0	0	0	9	19	78,366	50	78,444	158,364	757	159,121	237,565	2,436

Comments:

Region State: ASO-FL **LOCID:** CRG Contract Tower

City: JACKSONVILLE **Airport:** CRAIG MUNI **Based Aircraft:** 223

	Enplanements			AIRCRAFT OPERATIONS									
				Itinerant Operations					Local Operations				
Year	Air Carrier	Commuter	Total	Air Carrier	AT & Comm	GA	Military	Total	GA	Military	Total	Total OPS	Total Instrument Operations
Actual													
1996	0	0	0	0	8,429	67,003	5,428	80,860	41,844	4,600	46,444	127,304	31,835
1997	0	0	0	0	8,056	70,850	15,074	93,980	38,559	3,146	41,705	135,685	25,903
1998	0	0	0	0	9,323	63,662	11,990	84,975	42,700	3,095	45,795	130,770	26,530
1999	0	0	0	0	9,956	70,066	13,864	93,886	48,522	3,694	52,216	146,102	28,458
2000	0	0	0	0	7,777	68,694	11,869	88,340	40,214	2,656	42,870	131,210	26,916
Forecast													
2001	0	0	0	0	7,956	70,277	11,869	90,102	41,141	2,656	43,797	133,899	27,531
2002	0	0	0	0	8,135	71,861	11,869	91,865	42,068	2,656	44,724	136,589	28,146
2003	0	0	0	0	8,314	73,445	11,869	93,628	42,995	2,656	45,651	139,279	28,761
2005	0	0	0	0	8,673	76,613	11,869	97,155	44,850	2,656	47,506	144,661	29,994
2010	0	0	0	0	9,569	84,533	11,869	105,971	49,486	2,656	52,142	158,113	33,071
2015	0	0	0	0	10,466	92,453	11,869	114,788	54,122	2,656	56,778	171,566	36,150

Comments:

Forecast Prepared Before 00-11-09 and is under revision

Region State: ASO-FL **LOCID:** EYW Contract Tower

City: KEY WEST **Airport:** KEY WEST INTL **Based Aircraft:** 50

Year	Enplanements: Air Carrier	Enplanements: Commuter	Enplanements: Total	Itinerant Operations: Air Carrier	Itinerant Operations: AT & Comm	Itinerant Operations: GA	Itinerant Operations: Military	Itinerant Operations: Total	Local Operations: GA	Local Operations: Military	Local Operations: Total	Total OPS	Total Instrument Operations
Actual													
1996	46,751	230,105	276,856	0	37,772	40,422	11,068	89,262	22,418	2,498	24,916	114,178	45,432
1997	26	268,790	268,816	4	38,196	45,094	10,774	94,068	25,791	5,668	31,459	125,527	47,491
1998	48	271,789	271,837	22	40,928	43,288	11,244	95,482	21,604	3,092	24,696	120,178	48,368
1999	46	270,071	270,117	1,031	38,921	43,963	16,552	100,467	23,103	4,951	28,054	128,521	48,164
2000	0	281,719	281,719	1,268	34,169	40,251	3,044	78,732	11,568	1,696	13,264	91,996	44,047
Forecast													
2001	0	294,402	294,402	2,047	34,500	40,500	1,661	78,708	16,164	3,948	20,112	98,820	46,435
2002	0	307,086	307,086	2,047	35,287	41,807	1,661	80,802	16,532	3,948	20,480	101,282	47,549
2003	0	319,770	319,770	2,047	36,074	43,115	1,661	82,897	16,901	3,948	20,849	103,746	48,664
2005	0	345,138	345,138	2,047	37,649	45,730	1,661	87,087	17,639	3,948	21,587	108,674	50,894
2010	0	408,557	408,557	2,047	41,585	52,269	1,661	97,562	19,483	3,948	23,431	120,993	56,469
2015	0	471,977	471,977	2,047	45,522	58,808	1,661	108,038	21,328	3,948	25,276	133,314	62,044

Comments:

Region State: ASO-FL **LOCID:** LAL Contract Tower

City: LAKELAND **Airport:** LAKELAND LINDER REGIONAL **Based Aircraft:** 205

Year	Enplanements: Air Carrier	Enplanements: Commuter	Enplanements: Total	Itinerant Operations: Air Carrier	Itinerant Operations: AT & Comm	Itinerant Operations: GA	Itinerant Operations: Military	Itinerant Operations: Total	Local Operations: GA	Local Operations: Military	Local Operations: Total	Total OPS	Total Instrument Operations
Actual													
1996	51	0	51	2	422	94,673	1,489	96,586	82,170	2,137	84,307	180,893	15,019
1997	170	0	170	0	842	100,460	1,100	102,402	94,639	1,828	96,467	198,869	16,797
1998	37	0	37	4	758	98,591	1,360	100,713	89,908	2,226	92,134	192,847	15,382
1999	0	0	0	0	930	107,580	1,505	110,015	108,986	2,058	111,044	221,059	16,683
2000	0	0	0	6	977	99,370	1,704	102,057	97,774	2,922	100,696	202,753	18,141
Forecast													
2001	0	0	0	6	977	100,888	1,704	103,575	98,888	2,922	101,810	205,385	18,367
2002	0	0	0	6	977	104,052	1,704	106,739	101,662	2,922	104,584	211,323	18,878
2003	0	0	0	6	977	107,217	1,704	109,904	104,437	2,922	107,359	217,263	19,389
2005	0	0	0	6	977	113,546	1,704	116,233	109,986	2,922	112,908	229,141	20,411
2010	0	0	0	6	977	129,369	1,704	132,056	123,858	2,922	126,780	258,836	22,966
2015	0	0	0	6	977	145,193	1,704	147,880	137,731	2,922	140,653	288,533	25,521

Comments:

Forecast Prepared Before 08-11-07 and under revision

Region State: ASO-FL **LOCID:** MLB Contract Tower

City: MELBOURNE **Airport:** MELBOURNE INTERNATIONAL **Based Aircraft:** 170

	Enplanements			AIRCRAFT OPERATIONS									
				Itinerant Operations					Local Operations				Total Instrument Operations
Year	Air Carrier	Commuter	Total	Air Carrier	AT & Comm	GA	Military	Total	GA	Military	Total	Total OPS	
Actual													
1996	291,521	25,079	316,600	6,461	5,118	69,376	646	81,601	51,116	0	51,116	132,717	31,573
1997	304,084	2,079	306,163	6,096	1,254	66,859	699	74,908	52,602	0	52,602	127,510	26,782
1998	250,878	0	250,878	4,719	400	66,787	476	72,382	55,468	0	55,468	127,850	25,397
1999	263,068	15,085	278,153	5,676	1,170	76,263	459	83,568	61,916	0	61,916	145,484	31,147
2000	200,728	61,152	261,880	5,089	2,408	92,083	689	100,269	92,558	368	92,926	193,195	50,117
Forecast													
2001	200,728	63,905	264,633	4,374	2,980	93,107	472	100,933	91,300	428	91,728	192,661	49,918
2002	200,728	66,658	267,386	4,374	3,048	94,993	472	102,887	93,035	428	93,463	196,350	50,816
2003	200,728	69,411	270,139	4,374	3,116	96,880	472	104,842	94,771	428	95,199	200,041	51,716
2005	200,728	74,918	275,646	4,374	3,252	100,654	472	108,752	98,243	428	98,671	207,423	53,514
2010	200,728	88,684	289,412	4,374	3,592	110,088	472	118,526	106,922	428	107,350	225,876	58,008
2015	200,728	102,450	303,178	4,374	3,932	119,522	472	128,300	115,601	428	116,029	244,329	62,503

Comments:

Region State: ASO-FL **LOCID:** OPF Contract Tower

City: MIAMI **Airport:** OPA LOCKA **Based Aircraft:** 327

	Enplanements			AIRCRAFT OPERATIONS									
				Itinerant Operations					Local Operations				Total Instrument Operations
Year	Air Carrier	Commuter	Total	Air Carrier	AT & Comm	GA	Military	Total	GA	Military	Total	Total OPS	
Actual													
1996	76	0	76	32	5,467	74,237	6,493	86,229	56,646	3,634	60,280	146,509	19,174
1997	44	0	44	15	4,166	53,626	5,700	63,507	47,095	4,006	51,101	114,608	15,978
1998	122	0	122	11	5,696	50,837	5,881	62,425	30,020	4,135	34,155	96,580	16,348
1999	0	0	0	29	6,332	57,924	6,330	70,615	37,350	5,188	42,538	113,153	18,345
2000	0	0	0	524	7,297	67,532	7,730	83,083	39,785	6,960	46,745	129,828	23,519
Forecast													
2001	0	0	0	559	7,549	70,523	7,781	86,412	42,535	7,115	49,650	136,062	24,613
2002	0	0	0	559	7,721	71,952	7,781	88,013	43,343	7,115	50,458	138,471	25,065
2003	0	0	0	559	7,893	73,381	7,781	89,614	44,152	7,115	51,267	140,881	25,517
2005	0	0	0	559	8,237	76,239	7,781	92,816	45,769	7,115	52,884	145,700	26,421
2010	0	0	0	559	9,098	83,385	7,781	100,823	49,812	7,115	56,927	157,750	28,683
2015	0	0	0	559	9,960	90,531	7,781	108,831	53,856	7,115	60,971	169,802	30,945

Comments:

Forecast Prepared Before 00-11-09 and is under revision

Region State: ASO-FL **LOCID:** APF Contract Tower

City: NAPLES **Airport:** NAPLES MUNI **Based Aircraft:** 305

Year	Enplanements: Air Carrier	Enplanements: Commuter	Enplanements: Total	Itinerant Operations: Air Carrier	Itinerant Operations: AT & Comm	Itinerant Operations: GA	Itinerant Operations: Military	Itinerant Operations: Total	Local Operations: GA	Local Operations: Military	Local Operations: Total	Total OPS	Total Instrument Operations
Actual													
1996	12,980	71,875	84,855	0	19,808	61,272	95	81,175	28,039	40	28,079	109,254	33,843
1997	0	64,931	64,931	0	14,826	68,323	69	83,218	28,944	164	29,108	112,326	31,658
1998	0	54,753	54,753	0	13,504	70,795	56	84,355	23,522	14	23,536	107,891	33,549
1999	0	54,200	54,200	0	13,783	80,720	52	94,555	28,820	4	28,824	123,379	36,433
2000	0	55,824	55,824	31	13,056	78,632	108	91,827	26,070	22	26,092	117,919	37,535
Forecast													
2001	0	55,824	55,824	31	13,056	80,445	108	93,640	26,671	22	26,693	120,333	38,141
2002	0	55,824	55,824	31	13,056	82,258	108	95,453	27,272	22	27,294	122,747	38,747
2003	0	55,824	55,824	31	13,056	84,071	108	97,266	27,873	22	27,895	125,161	39,353
2005	0	55,824	55,824	31	13,056	87,697	108	100,892	29,075	22	29,097	129,989	40,566
2010	0	55,824	55,824	31	13,056	96,762	108	109,957	32,080	22	32,102	142,059	43,596
2015	0	55,824	55,824	31	13,056	105,828	108	119,023	35,086	22	35,108	154,131	46,627

Comments:

Region State: ASO-FL **LOCID:** ISM Contract Tower

City: ORLANDO **Airport:** KISSIMMEE MUNI **Based Aircraft:** 231

Year	Enplanements: Air Carrier	Enplanements: Commuter	Enplanements: Total	Itinerant Operations: Air Carrier	Itinerant Operations: AT & Comm	Itinerant Operations: GA	Itinerant Operations: Military	Itinerant Operations: Total	Local Operations: GA	Local Operations: Military	Local Operations: Total	Total OPS	Total Instrument Operations
Actual													
1996	0	0	0	0	6,386	52,818	305	59,509	64,790	0	64,790	124,299	0
1997	0	0	0	0	153	14,722	9	14,884	14,535	6	14,541	29,425	2,173
1998	0	0	0	0	314	43,903	57	44,274	57,336	16	57,352	101,626	7,822
1999	0	0	0	2	239	60,380	99	60,720	80,465	30	80,495	141,215	8,850
2000	0	0	0	0	295	59,989	100	60,384	83,105	0	83,105	143,489	10,290
Forecast													
2001	0	0	0	0	295	60,581	100	60,976	83,926	0	83,926	144,902	10,392
2002	0	0	0	0	295	62,202	100	62,597	86,172	0	86,172	148,769	10,670
2003	0	0	0	0	295	63,823	100	64,218	88,418	0	88,418	152,636	10,948
2005	0	0	0	0	295	67,065	100	67,460	92,910	0	92,910	160,370	11,504
2010	0	0	0	0	295	75,171	100	75,566	104,140	0	104,140	179,706	12,894
2015	0	0	0	0	295	83,278	100	83,673	115,370	0	115,370	199,043	14,285

Comments:

Forecast Prepared Before 08-11-07 and under revision

Region State: ASO-FL **LOCID:** PFN Contract Tower

City: PANAMA CITY **Airport:** PANAMA CITY-BAY CO INTL **Based Aircraft:** 121

Year	Enplanements: Air Carrier	Enplanements: Commuter	Enplanements: Total	Itinerant Operations: Air Carrier	Itinerant Operations: AT & Comm	Itinerant Operations: GA	Itinerant Operations: Military	Itinerant Operations: Total	Local Operations: GA	Local Operations: Military	Local Operations: Total	Total OPS	Total Instrument Operations
Actual													
1996	13,712	133,744	147,456	466	22,008	35,360	2,281	60,115	43,701	3,570	47,271	107,386	35,491
1997	93	155,855	155,948	3,691	19,324	33,591	2,570	59,176	42,528	3,540	46,068	105,244	36,098
1998	316	157,193	157,509	3,405	18,435	34,457	2,690	58,987	44,108	3,989	48,097	107,084	35,313
1999	404	159,838	160,242	3,494	17,224	32,964	2,042	55,724	34,098	4,037	38,135	93,859	33,682
2000	430	167,886	168,316	4,437	15,536	32,272	2,029	54,274	31,412	3,249	34,661	88,935	32,492
Forecast													
2001	424	172,739	173,163	4,437	15,776	32,335	2,029	54,577	31,241	3,249	34,490	89,067	32,692
2002	418	178,841	179,259	4,437	16,016	32,977	2,029	55,459	31,657	3,249	34,906	90,365	33,119
2003	418	184,944	185,362	4,437	16,256	33,620	2,029	56,342	32,073	3,249	35,322	91,664	33,546
2005	418	197,149	197,567	4,437	16,736	34,905	2,029	58,107	32,906	3,249	36,155	94,262	34,400
2010	418	227,662	228,080	4,437	17,937	38,117	2,029	62,520	34,987	3,249	38,236	100,756	36,537
2015	418	258,176	258,594	4,437	19,138	41,330	2,029	66,934	37,069	3,249	40,318	107,252	38,673

Comments:

Region State: ASO-FL **LOCID:** PMP Contract Tower

City: POMPANO BEACH **Airport:** POMPANO BEACH AIRPARK **Based Aircraft:** 253

Year	Enplanements: Air Carrier	Enplanements: Commuter	Enplanements: Total	Itinerant Operations: Air Carrier	Itinerant Operations: AT & Comm	Itinerant Operations: GA	Itinerant Operations: Military	Itinerant Operations: Total	Local Operations: GA	Local Operations: Military	Local Operations: Total	Total OPS	Total Instrument Operations
Actual													
1996	0	0	0	0	480	29,580	0	30,060	62,933	22	62,955	93,015	1,453
1997	0	0	0	0	0	40,410	8	40,418	73,094	0	73,094	113,512	2,129
1998	0	0	0	0	17	48,203	164	48,384	114,894	415	115,309	163,693	5,164
1999	0	0	0	0	14	55,837	0	55,851	125,603	0	125,603	181,454	6,841
2000	0	0	0	0	45	56,377	12	56,434	128,475	0	128,475	184,909	8,310
Forecast													
2001	0	0	0	0	87	58,125	21	58,233	127,249	0	127,249	185,482	8,367
2002	0	0	0	0	87	59,302	21	59,410	129,668	0	129,668	189,078	8,528
2003	0	0	0	0	87	60,480	21	60,588	132,087	0	132,087	192,675	8,689
2005	0	0	0	0	87	62,836	21	62,944	136,926	0	136,926	199,870	9,011
2010	0	0	0	0	87	68,725	21	68,833	149,022	0	149,022	217,855	9,816
2015	0	0	0	0	87	74,615	21	74,723	161,119	0	161,119	235,842	10,621

Comments: NOISE ABATEMENT ORDINANCE WENT INTO EFFECT IN 1995.

Forecast Prepared Before 08-11-04 and under revision

Region State: ASO-FL **LOCID:** SPG Contract Tower

City: ST PETERSBURG **Airport:** ALBERT WHITTED **Based Aircraft:** 172

	Enplanements			AIRCRAFT OPERATIONS									
				Itinerant Operations					Local Operations				Total Instrument
Year	Air Carrier	Commuter	Total	Air Carrier	AT & Comm	GA	Military	Total	GA	Military	Total	Total OPS	Operations
Actual													
1996	0	0	0	0	2,369	38,885	149	41,403	48,465	470	48,935	90,338	2,674
1997	0	0	0	0	2,671	38,158	141	40,970	46,405	276	46,681	87,651	2,987
1998	0	0	0	0	2,641	35,923	141	38,705	36,747	266	37,013	75,718	2,853
1999	0	0	0	0	3,250	37,937	144	41,331	49,699	618	50,317	91,648	3,051
2000	0	0	0	0	3,420	39,650	631	43,701	53,434	550	53,984	97,685	3,007
Forecast													
2001	0	0	0	0	3,962	41,607	1,021	46,590	52,374	490	52,864	99,454	3,091
2002	0	0	0	0	3,420	42,051	631	46,102	52,933	550	53,483	99,585	3,061
2003	0	0	0	0	3,420	42,495	631	46,546	53,492	550	54,042	100,588	3,089
2005	0	0	0	0	3,420	43,383	631	47,434	54,610	550	55,160	102,594	3,146
2010	0	0	0	0	3,420	45,604	631	49,655	57,406	550	57,956	107,611	3,289
2015	0	0	0	0	3,420	47,826	631	51,877	60,202	550	60,752	112,629	3,431

Comments:

Region State: ASO-FL **LOCID:** SUA Contract Tower

City: STUART **Airport:** WITHAM FIELD **Based Aircraft:** 216

	Enplanements			AIRCRAFT OPERATIONS									
				Itinerant Operations					Local Operations				Total Instrument
Year	Air Carrier	Commuter	Total	Air Carrier	AT & Comm	GA	Military	Total	GA	Military	Total	Total OPS	Operations
Actual													
1996	0	0	0	0	1,504	54,570	476	56,550	42,569	16	42,585	99,135	6,456
1997	0	0	0	0	1,244	51,821	551	53,616	46,414	40	46,454	100,070	7,730
1998	0	0	0	0	1,533	49,199	422	51,154	47,886	146	48,032	99,186	8,874
1999	0	0	0	0	2,808	58,203	488	61,499	53,734	66	53,800	115,299	12,006
2000	0	0	0	0	3,568	58,527	739	62,834	52,366	135	52,501	115,335	14,199
Forecast													
2001	0	0	0	0	4,300	64,531	606	69,437	52,359	237	52,596	122,033	15,405
2002	0	0	0	0	4,300	65,521	606	70,427	53,691	237	53,928	124,355	15,641
2003	0	0	0	0	4,300	66,511	606	71,417	55,023	237	55,260	126,677	15,877
2005	0	0	0	0	4,300	68,492	606	73,398	57,687	237	57,924	131,322	16,350
2010	0	0	0	0	4,300	73,444	606	78,350	64,347	237	64,584	142,934	17,531
2015	0	0	0	0	4,300	78,397	606	83,303	71,007	237	71,244	154,547	18,712

Comments:

Forecast Prepared Before 00-11-09 and is under revision

Region State: ASO-FL **LOCID:** TIX Contract Tower

City: TITUSVILLE **Airport:** SPACE COAST REGIONAL **Based Aircraft:** 229

Year	Enplanements: Air Carrier	Enplanements: Commuter	Enplanements: Total	Itinerant Operations: Air Carrier	Itinerant Operations: AT & Comm	Itinerant Operations: GA	Itinerant Operations: Military	Itinerant Operations: Total	Local Operations: GA	Local Operations: Military	Local Operations: Total	Total OPS	Total Instrument Operations
Actual													
1996	149	0	149	0	8	57,713	200	57,921	57,414	475	57,889	115,810	19,657
1997	0	0	0	2	240	56,879	345	57,466	58,986	22	59,008	116,474	21,249
1998	0	0	0	0	1,890	53,247	550	55,687	53,788	53	53,841	109,528	20,369
1999	0	0	0	0	1,942	54,437	605	56,984	64,351	49	64,400	121,384	17,083
2000	0	0	0	2	1,706	55,997	368	58,073	68,065	53	68,118	126,191	21,947
Forecast													
2001	0	0	0	2	1,706	55,727	368	57,803	67,696	53	67,749	125,552	21,837
2002	0	0	0	2	1,706	56,499	368	58,575	68,598	53	68,651	127,226	22,125
2003	0	0	0	2	1,706	57,272	368	59,348	69,500	53	69,553	128,901	22,412
2005	0	0	0	2	1,706	58,817	368	60,893	71,304	53	71,357	132,250	22,987
2010	0	0	0	2	1,706	62,680	368	64,756	75,814	53	75,867	140,623	24,425
2015	0	0	0	2	1,706	66,543	368	68,619	80,324	53	80,377	148,996	25,863

Comments:

Region State: ASO-GA **LOCID:** ABY Contract Tower

City: ALBANY **Airport:** SOUTHWEST GEORGIA REGIONAL **Based Aircraft:** 52

Year	Enplanements: Air Carrier	Enplanements: Commuter	Enplanements: Total	Itinerant Operations: Air Carrier	Itinerant Operations: AT & Comm	Itinerant Operations: GA	Itinerant Operations: Military	Itinerant Operations: Total	Local Operations: GA	Local Operations: Military	Local Operations: Total	Total OPS	Total Instrument Operations
Actual													
1996	186	38,015	38,201	197	8,631	18,302	735	27,865	5,856	248	6,104	33,969	16,414
1997	84	36,525	36,609	275	9,017	18,163	996	28,451	7,495	885	8,380	36,831	16,899
1998	234	37,926	38,160	156	10,279	18,025	1,320	29,780	9,508	1,456	10,964	40,744	16,978
1999	0	43,263	43,263	216	10,642	18,750	1,697	31,305	11,011	1,475	12,486	43,791	17,580
2000	15	40,704	40,719	213	10,195	19,214	1,697	31,319	14,299	1,344	15,643	46,962	16,530
Forecast													
2001	15	41,475	41,490	213	10,258	18,830	1,697	30,998	14,311	1,344	15,655	46,653	16,512
2002	15	42,181	42,196	213	10,322	18,830	1,697	31,062	14,581	1,344	15,925	46,987	16,621
2003	15	42,888	42,903	213	10,386	18,830	1,697	31,126	14,852	1,344	16,196	47,322	16,730
2005	15	44,301	44,316	213	10,514	18,830	1,697	31,254	15,393	1,344	16,737	47,991	16,948
2010	15	47,833	47,848	213	10,833	18,830	1,697	31,573	16,746	1,344	18,090	49,663	17,493
2015	15	51,366	51,381	213	11,152	18,830	1,697	31,892	18,099	1,344	19,443	51,335	18,037

Comments:

Forecast Prepared Before 00-11-07 and is under revision

Region State: ASO-GA **LOCID:** AHN Contract Tower

City: ATHENS **Airport:** ATHENS/BEN EPPS **Based Aircraft:** 117

Year	Enplanements: Air Carrier	Enplanements: Commuter	Enplanements: Total	Itinerant Operations: Air Carrier	Itinerant Operations: AT & Comm	Itinerant Operations: GA	Itinerant Operations: Military	Itinerant Operations: Total	Local Operations: GA	Local Operations: Military	Local Operations: Total	Total OPS	Total Instrument Operations
Actual													
1996	601	13,266	13,867	51	3,676	27,748	1,053	32,528	18,299	368	18,667	51,195	11,208
1997	93	13,194	13,287	44	4,139	27,746	1,267	33,196	21,413	598	22,011	55,207	13,346
1998	303	14,484	14,787	59	3,098	31,920	1,205	36,282	23,936	443	24,379	60,661	14,130
1999	0	11,258	11,258	44	2,133	32,463	761	35,401	31,996	444	32,440	67,841	13,379
2000	0	9,438	9,438	14	1,780	31,472	1,004	34,270	27,982	438	28,420	62,690	14,150
Forecast													
2001	0	9,438	9,438	14	1,780	32,115	1,004	34,913	28,554	438	28,992	63,905	14,395
2002	0	9,438	9,438	14	1,780	32,759	1,004	35,557	29,126	438	29,564	65,121	14,641
2003	0	9,438	9,438	14	1,780	33,403	1,004	36,201	29,699	438	30,137	66,338	14,886
2005	0	9,438	9,438	14	1,780	34,690	1,004	37,488	30,843	438	31,281	68,769	15,377
2010	0	9,438	9,438	14	1,780	37,909	1,004	40,707	33,705	438	34,143	74,850	16,604
2015	0	9,438	9,438	14	1,780	41,128	1,004	43,926	36,567	438	37,005	80,931	17,832

Comments: INCREASE IN MILITARY OPERATIONS BASED ON CONTRACT TO SUPPLY FUEL TO MILITARY AIRCRAFT.

Region State: ASO-GA **LOCID:** FTY Contract Tower

City: ATLANTA **Airport:** FULTON COUNTY AIRPORT-BROWN FIELD **Based Aircraft:** 310

Year	Enplanements: Air Carrier	Enplanements: Commuter	Enplanements: Total	Itinerant Operations: Air Carrier	Itinerant Operations: AT & Comm	Itinerant Operations: GA	Itinerant Operations: Military	Itinerant Operations: Total	Local Operations: GA	Local Operations: Military	Local Operations: Total	Total OPS	Total Instrument Operations
Actual													
1996	50	0	50	3	1,400	58,103	2,359	61,865	37,900	262	38,162	100,027	39,745
1997	0	0	0	0	1,715	58,251	1,496	61,462	42,214	384	42,598	104,060	39,042
1998	0	0	0	0	2,969	61,355	1,214	65,538	37,361	166	37,527	103,065	43,228
1999	0	0	0	0	3,266	71,075	738	75,079	39,009	32	39,041	114,120	46,033
2000	0	0	0	1	3,407	74,624	853	78,885	39,324	56	39,380	118,265	45,801
Forecast													
2001	0	0	0	1	3,407	74,235	853	78,496	38,538	56	38,594	117,090	45,370
2002	0	0	0	1	3,407	75,237	853	79,498	38,538	56	38,594	118,092	45,738
2003	0	0	0	1	3,407	76,240	853	80,501	38,538	56	38,594	119,095	46,105
2005	0	0	0	1	3,407	78,245	853	82,506	38,538	56	38,594	121,100	46,841
2010	0	0	0	1	3,407	83,259	853	87,520	38,538	56	38,594	126,114	48,680
2015	0	0	0	1	3,407	88,273	853	92,534	38,538	56	38,594	131,128	50,518

Comments:

Forecast Prepared Before 06-11-07 and is under revision

Region State: ASO-GA **LOCID:** LZU Contract Tower

City: LAWRENCEVILLE **Airport:** GWINNETT COUNTY - BRISCOE FIELD **Based Aircraft:** 280

	Enplanements			AIRCRAFT OPERATIONS									
				Itinerant Operations					Local Operations				Total Instrument Operations
Year	Air Carrier	Commuter	Total	Air Carrier	AT & Comm	GA	Military	Total	GA	Military	Total	Total OPS	
Actual													
1996	0	0	0	0	1,695	77,695	360	79,750	65,250	0	65,250	145,000	0
1997	0	0	0	0	1,163	24,114	95	25,372	20,698	30	20,728	46,100	5,531
1998	0	0	0	0	2,314	53,900	255	56,469	40,885	7,273	48,158	104,627	11,844
1999	0	0	0	0	1,855	60,932	170	62,957	52,165	29	52,194	115,151	13,232
2000	0	0	0	0	2,547	63,761	97	66,405	46,707	18	46,725	113,130	13,907
Forecast													
2001	0	0	0	0	2,547	64,482	97	67,126	47,235	18	47,253	114,379	14,045
2002	0	0	0	0	2,547	66,286	97	68,930	48,556	18	48,574	117,504	14,389
2003	0	0	0	0	2,547	68,090	97	70,734	49,878	18	49,896	120,630	14,733
2005	0	0	0	0	2,547	71,699	97	74,343	52,522	18	52,540	126,883	15,422
2010	0	0	0	0	2,547	80,721	97	83,365	59,131	18	59,149	142,514	17,143
2015	0	0	0	0	2,547	89,743	97	92,387	65,740	18	65,758	158,145	18,864

Comments:

Region State: ASO-GA **LOCID:** MCN Contract Tower

City: MACON **Airport:** MIDDLE GEORGIA REGIONAL **Based Aircraft:** 51

	Enplanements			AIRCRAFT OPERATIONS									
				Itinerant Operations					Local Operations				Total Instrument Operations
Year	Air Carrier	Commuter	Total	Air Carrier	AT & Comm	GA	Military	Total	GA	Military	Total	Total OPS	
Actual													
1996	2,706	28,483	31,189	1,146	5,238	21,633	885	28,902	12,202	239	12,441	41,343	33,041
1997	328	27,887	28,215	1,531	4,724	21,106	900	28,261	8,945	272	9,217	37,478	26,303
1998	0	23,944	23,944	1,480	4,206	20,692	895	27,273	7,831	132	7,963	35,236	17,338
1999	75	29,803	29,878	1,195	3,850	22,596	1,153	28,794	4,505	197	4,702	33,496	16,298
2000	126	28,602	28,728	987	3,816	24,452	1,742	30,997	2,896	317	3,213	34,210	16,248
Forecast													
2001	126	28,602	28,728	971	3,092	23,722	1,442	29,227	4,819	468	5,287	34,514	15,908
2002	126	28,602	28,728	971	3,092	23,722	1,442	29,227	4,819	468	5,287	34,514	15,908
2003	126	28,602	28,728	971	3,092	23,722	1,442	29,227	4,819	468	5,287	34,514	15,908
2005	126	28,602	28,728	971	3,092	23,722	1,442	29,227	4,819	468	5,287	34,514	15,908
2010	126	28,602	28,728	971	3,092	23,722	1,442	29,227	4,819	468	5,287	34,514	15,908
2015	126	28,602	28,728	971	3,092	23,722	1,442	29,227	4,819	468	5,287	34,514	15,908

Comments:

Forecast Prepared Before 08-31-07 and is under revision

Region State: ASO-GA **LOCID:** RYY Contract Tower

City: MARIETTA **Airport:** COBB COUNTY-MC COLLUM FIELD **Based Aircraft:** 311

	Enplanements			AIRCRAFT OPERATIONS									
				Itinerant Operations					Local Operations				
Year	Air Carrier	Commuter	Total	Air Carrier	AT & Comm	GA	Military	Total	GA	Military	Total	Total OPS	Total Instrument Operations
Actual													
1996	0	0	0	0	0	50,654	249	50,903	42,180	353	42,533	93,436	8,717
1997	0	0	0	0	571	48,573	376	49,520	49,717	396	50,113	99,633	10,204
1998	0	0	0	0	662	51,606	793	53,061	58,068	925	58,993	112,054	11,000
1999	0	0	0	0	434	54,089	804	55,327	54,292	535	54,827	110,154	11,963
2000	0	0	0	6	847	53,097	1,389	55,339	52,317	543	52,860	108,199	12,632
Forecast													
2001	0	0	0	6	847	53,014	1,389	55,256	52,197	543	52,740	107,996	12,609
2002	0	0	0	6	847	53,931	1,389	56,173	53,055	543	53,598	109,771	12,811
2003	0	0	0	6	847	54,848	1,389	57,090	53,914	543	54,457	111,547	13,012
2005	0	0	0	6	847	56,682	1,389	58,924	55,632	543	56,175	115,099	13,416
2010	0	0	0	6	847	61,267	1,389	63,509	59,927	543	60,470	123,979	14,424
2015	0	0	0	6	847	65,852	1,389	68,094	64,222	543	64,765	132,859	15,432

Comments:

Region State: ASO-GA **LOCID:** VLD Contract Tower

City: VALDOSTA **Airport:** VALDOSTA REGIONAL **Based Aircraft:** 50

	Enplanements			AIRCRAFT OPERATIONS									
				Itinerant Operations					Local Operations				
Year	Air Carrier	Commuter	Total	Air Carrier	AT & Comm	GA	Military	Total	GA	Military	Total	Total OPS	Total Instrument Operations
Actual													
1996	82	22,148	22,230	11	2,747	23,618	6,105	32,481	11,480	3,334	14,814	47,295	10,212
1997	564	24,362	24,926	4	3,084	25,773	5,724	34,585	13,647	3,431	17,078	51,663	11,562
1998	318	28,093	28,411	75	3,654	26,680	4,160	34,569	10,762	5,743	16,505	51,074	10,589
1999	304	32,805	33,109	66	5,139	24,277	3,252	32,734	14,708	6,684	21,392	54,126	11,271
2000	122	32,687	32,809	2	4,584	23,898	3,215	31,699	15,854	9,166	25,020	56,719	11,650
Forecast													
2001	122	33,597	33,719	2	4,649	23,861	3,215	31,727	15,818	9,166	24,984	56,711	11,701
2002	122	34,719	34,841	2	4,714	24,273	3,215	32,204	16,078	9,166	25,244	57,448	11,861
2003	122	35,841	35,963	2	4,779	24,686	3,215	32,682	16,338	9,166	25,504	58,186	12,021
2005	122	38,086	38,208	2	4,910	25,511	3,215	33,638	16,858	9,166	26,024	59,662	12,341
2010	122	43,698	43,820	2	5,236	27,575	3,215	36,028	18,159	9,166	27,325	63,353	13,142
2015	122	49,311	49,433	2	5,563	29,639	3,215	38,419	19,461	9,166	28,627	67,046	13,943

Comments:

Forecast Prepared Before 06-11-07 and is under revision

Region State: ASO-KY **LOCID:** OWB Contract Tower

City: OWENSBORO **Airport:** OWENSBORO-DAVIESS COUNTY **Based Aircraft:** 94

	Enplanements			AIRCRAFT OPERATIONS									
				Itinerant Operations					Local Operations				Total Instrument Operations
Year	Air Carrier	Commuter	Total	Air Carrier	AT & Comm	GA	Military	Total	GA	Military	Total	Total OPS	
Actual													
1996	0	9,143	9,143	3,522	316	28,361	1,420	33,619	18,556	1,663	20,219	53,838	11,232
1997	173	6,437	6,610	2,132	165	30,077	781	33,155	17,958	772	18,730	51,885	9,748
1998	0	7,944	7,944	2,523	644	31,148	812	35,127	18,658	790	19,448	54,575	11,637
1999	0	8,142	8,142	2,505	2,185	39,039	1,217	44,946	31,340	1,600	32,940	77,886	11,215
2000	122	7,974	8,096	1,325	3,182	34,377	1,167	40,051	30,430	1,746	32,176	72,227	14,859
Forecast													
2001	122	7,974	8,096	0	5,114	28,761	1,292	35,167	28,888	1,618	30,506	65,673	14,562
2002	122	7,974	8,096	0	5,114	29,237	1,292	35,643	29,366	1,618	30,984	66,627	14,722
2003	122	7,974	8,096	0	5,114	29,713	1,292	36,119	29,844	1,618	31,462	67,581	14,885
2005	122	7,974	8,096	0	5,114	30,665	1,292	37,071	30,800	1,618	32,418	69,489	15,210
2010	122	7,974	8,096	0	5,114	33,045	1,292	39,451	33,191	1,618	34,809	74,260	16,020
2015	122	7,974	8,096	0	5,114	35,426	1,292	41,832	35,582	1,618	37,200	79,032	16,812

Comments:

Region State: ASO-KY **LOCID:** PAH Contract Tower

City: PADUCAH **Airport:** BARKLEY REGIONAL **Based Aircraft:** 57

	Enplanements			AIRCRAFT OPERATIONS									
				Itinerant Operations					Local Operations				Total Instrument Operations
Year	Air Carrier	Commuter	Total	Air Carrier	AT & Comm	GA	Military	Total	GA	Military	Total	Total OPS	
Actual													
1996	146	24,229	24,375	395	6,546	23,726	753	31,420	8,424	126	8,550	39,970	13,841
1997	259	20,361	20,620	133	6,182	21,684	577	28,576	6,422	78	6,500	35,076	12,759
1998	266	20,861	21,127	25	5,909	16,141	477	22,552	2,917	66	2,983	25,535	12,537
1999	171	24,750	24,921	48	6,863	15,738	506	23,155	5,263	166	5,429	28,584	13,283
2000	47	29,613	29,660	58	7,126	15,441	625	23,250	4,795	122	4,917	28,167	13,040
Forecast													
2001	46	30,203	30,249	58	7,253	15,408	625	23,344	4,784	122	4,906	28,250	13,151
2002	45	30,773	30,818	58	7,381	15,659	625	23,723	4,862	122	4,984	28,707	13,370
2003	45	31,344	31,389	58	7,509	15,910	625	24,102	4,940	122	5,062	29,164	13,589
2005	45	32,486	32,531	58	7,764	16,413	625	24,860	5,096	122	5,218	30,078	14,025
2010	45	35,340	35,385	58	8,402	17,669	625	26,754	5,486	122	5,608	32,362	15,116
2015	45	38,195	38,240	58	9,041	18,926	625	28,650	5,877	122	5,999	34,649	16,209

Comments: INCORPORATES GROWTH RATES FROM 1999 MASTER PLAN.

Forecast Prepared Before 6/1/01 and is under revision

Region State: ASO-MS **LOCID:** GLH Contract Tower

City: GREENVILLE **Airport:** MID DELTA REGL **Based Aircraft:** 22

	Enplanements			AIRCRAFT OPERATIONS: Itinerant Operations					Local Operations				
Year	Air Carrier	Commuter	Total	Air Carrier	AT & Comm	GA	Military	Total	GA	Military	Total	Total OPS	Total Instrument Operations
Actual													
1996	133	12,116	12,249	51	1,963	11,673	1,753	15,440	4,809	11,235	16,044	31,484	7,026
1997	291	11,871	12,162	59	2,067	9,706	2,273	14,105	4,898	15,513	20,411	34,516	7,787
1998	0	10,508	10,508	46	1,916	9,854	2,368	14,184	4,147	18,911	23,058	37,242	7,502
1999	0	13,220	13,220	16	1,977	10,138	2,430	14,561	4,350	19,052	23,402	37,963	7,130
2000	0	11,776	11,776	1	1,964	8,982	2,297	13,244	5,376	20,015	25,391	38,635	6,551
Forecast													
2001	0	11,894	11,894	1	1,964	9,070	2,297	13,332	5,428	20,015	25,443	38,775	6,571
2002	0	11,894	11,894	1	1,964	9,312	2,297	13,574	5,573	20,015	25,588	39,162	6,627
2003	0	11,894	11,894	1	1,964	9,555	2,297	13,817	5,718	20,015	25,733	39,550	6,682
2005	0	11,894	11,894	1	1,964	10,040	2,297	14,302	6,009	20,015	26,024	40,326	6,794
2010	0	11,894	11,894	1	1,964	11,254	2,297	15,516	6,735	20,015	26,750	42,266	7,072
2015	0	11,894	11,894	1	1,964	12,468	2,297	16,730	7,462	20,015	27,477	44,207	7,350

Comments:

Region State: ASO-MS **LOCID:** HKS Contract Tower

City: JACKSON **Airport:** HAWKINS FIELD **Based Aircraft:** 131

	Enplanements			AIRCRAFT OPERATIONS: Itinerant Operations					Local Operations				
Year	Air Carrier	Commuter	Total	Air Carrier	AT & Comm	GA	Military	Total	GA	Military	Total	Total OPS	Total Instrument Operations
Actual													
1996	0	0	0	0	221	21,527	3,872	25,620	20,547	1,644	22,191	47,811	10,511
1997	0	0	0	0	372	19,077	2,932	22,381	18,148	1,599	19,747	42,128	9,092
1998	0	0	0	0	257	19,523	2,978	22,758	20,701	2,028	22,729	45,487	7,904
1999	0	0	0	0	1,708	19,309	2,335	23,352	23,086	1,877	24,963	48,315	8,995
2000	0	0	0	0	2,529	21,242	2,750	26,521	28,666	1,984	30,650	57,171	9,063
Forecast													
2001	0	0	0	0	2,529	20,817	2,750	26,096	28,370	1,984	30,354	56,450	8,949
2002	0	0	0	0	2,529	20,817	2,750	26,096	28,622	1,984	30,606	56,702	8,980
2003	0	0	0	0	2,529	20,817	2,750	26,096	28,874	1,984	30,858	56,954	9,012
2005	0	0	0	0	2,529	20,817	2,750	26,096	29,379	1,984	31,363	57,459	9,075
2010	0	0	0	0	2,529	20,817	2,750	26,096	30,641	1,984	32,625	58,721	9,233
2015	0	0	0	0	2,529	20,817	2,750	26,096	31,904	1,984	33,888	59,984	9,391

Comments:

Forecast Prepared Before 00-11-09 and is under revision

Region State: ASO-MS **LOCID:** MEI Contract Tower

City: MERIDIAN **Airport:** KEY FIELD **Based Aircraft:** 90

Year	Enplanements: Air Carrier	Enplanements: Commuter	Enplanements: Total	Aircraft Operations – Itinerant Operations: Air Carrier	Itinerant: AT & Comm	Itinerant: GA	Itinerant: Military	Itinerant: Total	Local Operations: GA	Local: Military	Local: Total	Total OPS	Total Instrument Operations
Actual													
1996	0	24,622	24,622	0	7,894	13,477	13,273	34,644	13,346	14,435	27,781	62,425	23,481
1997	83	26,964	27,047	0	8,523	14,367	16,854	39,744	12,912	16,582	29,494	69,238	28,691
1998	0	27,330	27,330	0	9,251	13,744	21,370	44,365	11,586	22,671	34,257	78,622	33,640
1999	0	30,643	30,643	0	9,871	13,250	19,315	42,436	9,814	18,453	28,267	70,703	32,954
2000	0	30,371	30,371	0	8,753	13,937	23,998	46,688	9,104	26,015	35,119	81,807	63,654
Forecast													
2001	0	30,678	30,678	0	8,753	13,943	23,998	46,694	9,108	26,015	35,123	81,817	63,737
2002	0	30,685	30,685	0	8,753	14,201	23,998	46,952	9,276	26,015	35,291	82,243	64,022
2003	0	30,692	30,692	0	8,753	14,460	23,998	47,211	9,445	26,015	35,460	82,671	64,310
2005	0	30,707	30,707	0	8,753	14,977	23,998	47,728	9,783	26,015	35,798	83,526	64,884
2010	0	30,743	30,743	0	8,753	16,270	23,998	49,021	10,628	26,015	36,643	85,664	66,320
2015	0	30,780	30,780	0	8,753	17,563	23,998	50,314	11,473	26,015	37,488	87,802	67,727

Comments:

Region State: ASO-MS **LOCID:** TUP Contract Tower

City: TUPELO **Airport:** TUPELO MUNICIPAL - C D LEMONS **Based Aircraft:** 71

Year	Enplanements: Air Carrier	Enplanements: Commuter	Enplanements: Total	Aircraft Operations – Itinerant Operations: Air Carrier	Itinerant: AT & Comm	Itinerant: GA	Itinerant: Military	Itinerant: Total	Local Operations: GA	Local: Military	Local: Total	Total OPS	Total Instrument Operations
Actual													
1996	138	12,619	12,757	10	4,500	22,098	12,878	39,486	18,134	0	18,134	57,620	0
1997	397	11,803	12,200	10	9,480	22,981	12,878	45,349	18,587	0	18,587	63,936	0
1998	492	18,289	18,781	80	9,411	22,981	12,878	45,350	18,587	0	18,587	63,937	0
1999	768	15,782	16,550	0	4,236	22,380	2,408	29,024	8,896	2,760	11,656	40,680	9,508
2000	747	14,475	15,222	18	4,964	26,209	2,996	34,187	9,257	2,584	11,841	46,028	10,385
Forecast													
2001	747	17,324	18,071	24	5,116	28,727	3,133	37,000	8,854	3,143	11,997	48,997	10,894
2002	747	17,719	18,466	24	5,170	29,033	3,133	37,360	8,948	3,143	12,091	49,451	11,006
2003	747	18,114	18,861	24	5,225	29,340	3,133	37,722	9,043	3,143	12,186	49,908	11,119
2005	747	18,905	19,652	24	5,334	29,953	3,133	38,444	9,232	3,143	12,375	50,819	11,344
2010	747	20,881	21,628	24	5,607	31,486	3,133	40,250	9,704	3,143	12,847	53,097	11,906
2015	747	22,858	23,605	24	5,880	33,020	3,133	42,057	10,177	3,143	13,320	55,377	12,469

Comments:

Forecast Prepared Before 08-11-07 and under revision

Region State: ASO-NC **LOCID:** HKY Contract Tower

City: HICKORY **Airport:** HICKORY REGIONAL **Based Aircraft:** 92

	Enplanements			AIRCRAFT OPERATIONS									
				Itinerant Operations					Local Operations				Total Instrument Operations
Year	Air Carrier	Commuter	Total	Air Carrier	AT & Comm	GA	Military	Total	GA	Military	Total	Total OPS	
Actual													
1996	173	29,144	29,317	4	4,800	24,800	0	29,604	7,850	0	7,850	37,454	0
1997	172	26,315	26,487	4	5,034	21,252	284	26,574	9,576	40	9,616	36,190	0
1998	167	28,730	28,897	6	5,898	26,270	446	32,620	13,980	111	14,091	46,711	0
1999	173	23,031	23,204	6	5,977	26,715	446	33,144	14,216	111	14,327	47,471	0
2000	323	16,784	17,107	12	4,445	27,866	429	32,752	10,126	13	10,139	42,891	14,489
Forecast													
2001	323	16,784	17,107	10	4,390	27,489	447	32,336	10,355	13	10,368	42,704	14,397
2002	323	16,784	17,107	10	4,390	28,046	447	32,893	10,540	13	10,553	43,446	14,593
2003	323	16,784	17,107	10	4,390	28,603	447	33,450	10,747	13	10,760	44,210	14,795
2005	323	16,784	17,107	10	4,390	29,717	447	34,564	11,161	13	11,174	45,738	15,198
2010	323	16,784	17,107	10	4,390	32,502	447	37,349	12,196	13	12,209	49,558	16,208
2015	323	16,784	17,107	10	4,390	35,288	447	40,135	13,232	13	13,245	53,380	17,217

Comments:

Region State: ASO-NC **LOCID:** ISO Contract Tower

City: KINSTON **Airport:** KINSTON REGIONAL JETPORT AT STALLINGS FLD **Based Aircraft:** 43

	Enplanements			AIRCRAFT OPERATIONS									
				Itinerant Operations					Local Operations				Total Instrument Operations
Year	Air Carrier	Commuter	Total	Air Carrier	AT & Comm	GA	Military	Total	GA	Military	Total	Total OPS	
Actual													
1996	750	14,832	15,582	32	5,328	17,868	2,679	25,907	6,395	1,302	7,697	33,604	10,642
1997	807	13,274	14,081	107	4,741	20,572	2,674	28,094	7,871	1,581	9,452	37,546	10,382
1998	848	14,128	14,976	105	3,895	20,654	2,735	27,389	7,957	1,071	9,028	36,417	9,968
1999	1,633	10,844	12,477	134	3,453	20,088	4,243	27,918	8,138	1,608	9,746	37,664	9,240
2000	3,303	2,396	5,699	170	2,047	19,116	3,328	24,661	5,462	1,680	7,142	31,803	8,533
Forecast													
2001	3,303	2,396	5,699	151	1,687	18,883	3,719	24,440	5,500	2,116	7,616	32,056	8,392
2002	3,303	2,396	5,699	151	1,687	19,034	3,719	24,591	5,535	2,116	7,651	32,242	8,429
2003	3,303	2,396	5,699	151	1,687	19,185	3,719	24,742	5,571	2,116	7,687	32,429	8,466
2005	3,303	2,396	5,699	151	1,687	19,487	3,719	25,044	5,642	2,116	7,758	32,802	8,541
2010	3,303	2,396	5,699	151	1,687	20,243	3,719	25,800	5,821	2,116	7,937	33,737	8,727
2015	3,303	2,396	5,699	151	1,687	21,000	3,719	26,557	6,000	2,116	8,116	34,673	8,914

Comments:

Forecast Prepared Before 08-31-07 and is under revision

Region State: ASO-NC **LOCID:** EWN Contract Tower

City: NEW BERN **Airport:** CRAVEN COUNTY REGIONAL **Based Aircraft:** 73

	Enplanements			AIRCRAFT OPERATIONS: Itinerant Operations					Local Operations				
Year	Air Carrier	Commuter	Total	Air Carrier	AT & Comm	GA	Military	Total	GA	Military	Total	Total OPS	Total Instrument Operations
Actual													
1996	25	65,570	65,595	0	15,539	8,832	1,904	26,275	34,560	0	34,560	60,835	0
1997	0	68,198	68,198	0	15,966	8,832	1,904	26,702	35,276	0	35,276	61,978	0
1998	0	65,452	65,452	0	15,966	8,832	1,904	26,702	35,276	0	35,276	61,978	0
1999	7	69,740	69,747	0	16,557	8,927	1,904	27,388	35,658	0	35,658	63,046	0
2000	0	77,180	77,180	0	16,716	9,022	1,904	27,642	36,040	0	36,040	63,682	0
Forecast													
2001	0	78,726	78,726	0	16,876	8,938	1,904	27,718	35,703	0	35,703	63,421	0
2002	0	80,224	80,224	0	17,036	9,025	1,904	27,965	36,053	0	36,053	64,018	0
2003	0	81,722	81,722	0	17,196	9,113	1,904	28,213	36,403	0	36,403	64,616	0
2005	0	84,719	84,719	0	17,517	9,288	1,904	28,709	37,104	0	37,104	65,813	0
2010	0	92,211	92,211	0	18,318	9,726	1,904	29,948	38,855	0	38,855	68,803	0
2015	0	99,704	99,704	0	19,120	10,165	1,904	31,189	40,607	0	40,607	71,796	0

Comments:

Region State: ASO-NC **LOCID:** INT Contract Tower

City: WINSTON SALEM **Airport:** SMITH REYNOLDS **Based Aircraft:** 132

	Enplanements			AIRCRAFT OPERATIONS: Itinerant Operations					Local Operations				
Year	Air Carrier	Commuter	Total	Air Carrier	AT & Comm	GA	Military	Total	GA	Military	Total	Total OPS	Total Instrument Operations
Actual													
1996	1,705	9,759	11,464	152	3,450	38,016	119	41,737	22,666	38	22,704	64,441	20,522
1997	1,037	7,548	8,585	242	2,800	39,094	122	42,258	25,236	50	25,286	67,544	20,643
1998	414	10,666	11,080	107	2,912	40,510	67	43,596	25,114	93	25,207	68,803	21,491
1999	602	7,746	8,348	31	2,541	38,351	127	41,050	27,644	61	27,705	68,755	20,316
2000	95	1,919	2,014	81	921	42,348	106	43,456	31,923	34	31,957	75,413	18,733
Forecast													
2001	94	2,048	2,142	81	921	41,501	106	42,609	31,285	34	31,319	73,928	18,379
2002	93	2,256	2,349	81	921	41,501	106	42,609	31,285	34	31,319	73,928	18,379
2003	93	2,464	2,557	81	921	41,501	106	42,609	31,285	34	31,319	73,928	18,379
2005	93	2,881	2,974	81	921	41,501	106	42,609	31,285	34	31,319	73,928	18,379
2010	93	3,922	4,015	81	921	41,501	106	42,609	31,285	34	31,319	73,928	18,379
2015	93	4,964	5,057	81	921	41,501	106	42,609	31,285	34	31,319	73,928	18,379

Comments:

Forecast Prepared Before 09-11-01 and under revision

Region State: ASO-PR **LOCID:** SIG Contract Tower

City: SAN JUAN **Airport:** FERNANDO LUIS RIBAS DOMINICCI **Based Aircraft:** 299

	Enplanements			AIRCRAFT OPERATIONS									
				Itinerant Operations					Local Operations				Total Instrument Operations
Year	Air Carrier	Commuter	Total	Air Carrier	AT & Comm	GA	Military	Total	GA	Military	Total	Total OPS	
Actual													
1996	0	20,088	20,088	0	10,672	44,428	3,181	58,281	52,753	774	53,527	111,808	1,389
1997	0	16,878	16,878	0	11,016	46,672	2,430	60,118	55,589	571	56,160	116,278	1,522
1998	0	8,057	8,057	0	6,168	46,495	2,629	55,292	51,159	671	51,830	107,122	1,774
1999	0	5,793	5,793	0	3,986	49,948	2,738	56,672	60,639	928	61,567	118,239	2,031
2000	0	5,910	5,910	0	4,102	53,377	3,193	60,672	53,707	1,736	55,443	116,115	2,992
Forecast													
2001	0	5,982	5,982	0	4,102	52,832	3,193	60,127	53,073	1,736	54,809	114,936	2,965
2002	0	6,007	6,007	0	4,102	53,309	3,193	60,604	53,474	1,736	55,210	115,814	2,985
2003	0	6,033	6,033	0	4,102	53,786	3,193	61,081	53,876	1,736	55,612	116,693	3,005
2005	0	6,084	6,084	0	4,102	54,741	3,193	62,036	54,679	1,736	56,415	118,451	3,045
2010	0	6,212	6,212	0	4,102	57,127	3,193	64,422	56,688	1,736	58,424	122,846	3,143
2015	0	6,341	6,341	0	4,102	59,514	3,193	66,809	58,697	1,736	60,433	127,242	3,242

Comments:

Region State: ASO-SC **LOCID:** GMU Contract Tower

City: GREENVILLE **Airport:** GREENVILLE DOWNTOWN **Based Aircraft:** 207

	Enplanements			AIRCRAFT OPERATIONS									
				Itinerant Operations					Local Operations				Total Instrument Operations
Year	Air Carrier	Commuter	Total	Air Carrier	AT & Comm	GA	Military	Total	GA	Military	Total	Total OPS	
Actual													
1996	0	0	0	0	290	48,467	40	48,797	35,520	0	35,520	84,317	14,487
1997	0	0	0	0	2,104	55,117	53	57,274	34,008	2	34,010	91,284	15,091
1998	0	0	0	0	3,839	51,531	141	55,511	40,735	55	40,790	96,301	15,321
1999	0	0	0	0	6,006	49,437	420	55,863	35,378	70	35,448	91,311	15,921
2000	0	0	0	0	8,644	45,045	444	54,133	32,398	176	32,574	86,707	16,145
Forecast													
2001	0	0	0	0	8,736	44,756	444	53,936	32,855	176	33,031	86,967	16,243
2002	0	0	0	0	8,829	45,313	444	54,586	33,853	176	34,029	88,615	16,497
2003	0	0	0	0	8,922	45,871	444	55,237	34,851	176	35,027	90,264	16,752
2005	0	0	0	0	9,107	46,986	444	56,537	36,848	176	37,024	93,561	17,260
2010	0	0	0	0	9,571	49,773	444	59,788	41,840	176	42,016	101,804	18,533
2015	0	0	0	0	10,035	52,561	444	63,040	46,832	176	47,008	110,048	19,805

Comments:

Forecast Prepared Before 06-11-09 and is under revision

Region State: ASO-SC **LOCID:** CRE Contract Tower

City: NORTH MYRTLE BEACH **Airport:** GRAND STRAND **Based Aircraft:** 61

	Enplanements			AIRCRAFT OPERATIONS									
				Itinerant Operations					Local Operations				
Year	Air Carrier	Commuter	Total	Air Carrier	AT & Comm	GA	Military	Total	GA	Military	Total	Total OPS	Total Instrument Operations
Actual													
1996	0	0	0	0	2,499	30,600	838	33,937	28,336	170	28,506	62,443	16,433
1997	0	0	0	0	2,687	33,781	718	37,186	24,117	225	24,342	61,528	18,317
1998	0	0	0	0	2,184	33,338	899	36,421	20,424	130	20,554	56,975	19,140
1999	0	0	0	0	2,285	34,502	847	37,634	17,162	161	17,323	54,957	19,388
2000	0	0	0	0	2,120	32,961	591	35,672	12,489	68	12,557	48,229	26,545
Forecast													
2001	0	0	0	0	2,120	32,961	591	35,672	12,489	68	12,557	48,229	26,603
2002	0	0	0	0	2,120	32,961	591	35,672	12,489	68	12,557	48,229	26,662
2003	0	0	0	0	2,120	32,961	591	35,672	12,489	68	12,557	48,229	26,730
2005	0	0	0	0	2,120	32,961	591	35,672	12,489	68	12,557	48,229	26,883
2010	0	0	0	0	2,120	32,961	591	35,672	12,489	68	12,557	48,229	27,277
2015	0	0	0	0	2,120	32,961	591	35,672	12,489	68	12,557	48,229	27,657

Comments:

Region State: ASO-TN **LOCID:** MKL Contract Tower

City: JACKSON **Airport:** MC KELLAR-SIPES REGIONAL **Based Aircraft:** 34

	Enplanements			AIRCRAFT OPERATIONS									
				Itinerant Operations					Local Operations				
Year	Air Carrier	Commuter	Total	Air Carrier	AT & Comm	GA	Military	Total	GA	Military	Total	Total OPS	Total Instrument Operations
Actual													
1996	0	5,307	5,307	4	3,532	15,531	1,118	20,185	13,982	724	14,706	34,891	9,005
1997	224	5,470	5,694	6	4,130	15,220	1,264	20,620	13,852	1,130	14,982	35,602	9,984
1998	0	5,938	5,938	8	4,529	13,518	1,116	19,171	9,406	1,342	10,748	29,919	10,649
1999	0	6,832	6,832	0	5,248	14,039	1,337	20,624	9,532	1,450	10,982	31,606	11,488
2000	0	6,506	6,506	2	4,829	14,295	1,420	20,546	10,900	1,836	12,736	33,282	10,563
Forecast													
2001	0	6,506	6,506	4	4,269	14,178	1,517	19,968	10,768	1,924	12,692	32,660	9,976
2002	0	6,506	6,506	4	4,269	14,465	1,517	20,255	10,986	1,924	12,910	33,165	10,084
2003	0	6,506	6,506	4	4,269	14,752	1,517	20,542	11,204	1,924	13,128	33,670	10,192
2005	0	6,506	6,506	4	4,269	15,327	1,517	21,117	11,640	1,924	13,564	34,681	10,408
2010	0	6,506	6,506	4	4,269	16,763	1,517	22,553	12,731	1,924	14,655	37,208	10,948
2015	0	6,506	6,506	4	4,269	18,200	1,517	23,990	13,823	1,924	15,747	39,737	11,489

Comments:

Forecast Prepared Before 00-11-01 and is under revision

Region State: ASO-TN **LOCID:** MQY Contract Tower

City: SMYRNA **Airport:** SMYRNA **Based Aircraft:** 180

Year	Enplanements: Air Carrier	Enplanements: Commuter	Enplanements: Total	Itinerant Operations: Air Carrier	Itinerant Operations: AT & Comm	Itinerant Operations: GA	Itinerant Operations: Military	Itinerant Operations: Total	Local Operations: GA	Local Operations: Military	Local Operations: Total	Total OPS	Total Instrument Operations
Actual													
1996	97	0	97	204	1,783	21,628	3,781	27,396	49,376	8,322	57,698	85,094	10,369
1997	0	0	0	42	1,360	23,546	3,471	28,419	31,644	4,250	35,894	64,313	13,818
1998	0	0	0	50	1,912	26,586	3,953	32,501	31,873	3,833	35,706	68,207	14,306
1999	384	0	384	414	3,107	28,431	4,390	36,342	34,259	3,209	37,468	73,810	17,924
2000	135	0	135	323	3,181	29,100	4,484	37,088	40,009	2,631	42,640	79,728	19,765
Forecast													
2001	135	0	135	181	3,130	29,581	4,651	37,543	39,682	2,148	41,830	79,373	19,564
2002	135	0	135	181	3,130	30,180	4,651	38,142	40,436	2,148	42,584	80,726	19,852
2003	135	0	135	181	3,130	30,779	4,651	38,741	41,190	2,148	43,338	82,079	20,140
2005	135	0	135	181	3,130	31,978	4,651	39,940	42,699	2,148	44,847	84,787	20,717
2010	135	0	135	181	3,130	34,975	4,651	42,937	46,471	2,148	48,619	91,556	22,158
2015	135	0	135	181	3,130	37,973	4,651	45,935	50,244	2,148	52,392	98,327	23,600

Comments:

Region State: ASO-VI **LOCID:** STX Contract Tower

City: CHRISTIANSTED **Airport:** HENRY E ROHLSEN **Based Aircraft:** 28

Year	Enplanements: Air Carrier	Enplanements: Commuter	Enplanements: Total	Itinerant Operations: Air Carrier	Itinerant Operations: AT & Comm	Itinerant Operations: GA	Itinerant Operations: Military	Itinerant Operations: Total	Local Operations: GA	Local Operations: Military	Local Operations: Total	Total OPS	Total Instrument Operations
Actual													
1996	97,539	159,002	256,541	2,732	36,538	9,211	2,452	50,933	2,892	618	3,510	54,443	19,803
1997	101,466	148,503	249,969	2,988	35,768	5,405	2,304	46,465	1,733	605	2,338	48,803	17,342
1998	75,609	119,291	194,900	2,702	32,827	4,226	1,910	41,665	1,527	952	2,479	44,144	14,751
1999	61,705	135,996	197,701	5,593	29,222	5,895	2,420	43,130	2,158	1,110	3,268	46,398	16,420
2000	44,324	166,165	210,489	5,600	35,858	10,379	2,786	54,623	6,387	1,262	7,649	62,272	22,393
Forecast													
2001	44,324	166,165	210,489	5,600	35,858	10,171	2,786	54,415	6,259	1,262	7,521	61,936	22,341
2002	44,324	166,165	210,489	5,600	35,858	10,171	2,786	54,415	6,259	1,262	7,521	61,936	22,341
2003	44,324	166,165	210,489	5,600	35,858	10,171	2,786	54,415	6,259	1,262	7,521	61,936	22,341
2005	44,324	166,165	210,489	5,600	35,858	10,171	2,786	54,415	6,259	1,262	7,521	61,936	22,341
2010	44,324	166,165	210,489	5,600	35,858	10,171	2,786	54,415	6,259	1,262	7,521	61,936	22,341
2015	44,324	166,165	210,489	5,600	35,858	10,171	2,786	54,415	6,259	1,262	7,521	61,936	22,341

Comments:

Forecast Prepared Before 09-11-01 and is under revision

Table ASO-7.
Instrument Operations by Service Provider

	Loc ID	Facility Type	Facility Name, City	1995	2000	2001	2002	2005	2010	2015
*	AGS	Radar Tower	AUGUSTA RGNL AT BUSH FIELD, Augusta	76,188	84,683	85,963	87,599	92,392	101,158	109,996
*	ATL	Radar Tower	THE WILLIAM B HARTSFIELD ATLANTA INTL, Atlanta	935,086	1,160,542	1,150,736	1,173,627	1,286,325	1,475,334	1,665,614
	FTY	Contract Tower	FULTON COUNTY AIRPORT-BROWN FIELD, Atlanta	41,929	45,801	45,370	45,738	46,841	48,680	50,518
	LZU	Contract Tower	GWINNETT COUNTY - BRISCOE FIELD, Lawrenceville	0	13,907	14,045	14,389	15,422	17,143	18,864
	PDK	VFR Tower	DEKALB-PEACHTREE, Atlanta	70,354	87,611	87,219	88,347	91,732	97,374	103,017
	RYY	Contract Tower	COBB COUNTY-MC COLLUM FIELD, Marietta	0	12,632	12,609	12,811	13,416	14,424	15,432
			Local Tower and Other:,	822,803	1,000,591	991,493	1,012,342	1,118,914	1,297,713	1,477,783
*	AVL	Radar Tower	ASHEVILLE REGIONAL, Asheville	103,058	110,383	111,196	112,720	117,125	125,040	133,577
*	BHM	Radar Tower	BIRMINGHAM INTL, Birmingham	226,388	245,685	247,714	250,925	260,448	277,828	295,116
	TCL	Contract Tower	TUSCALOOSA MUNI, Tuscaloosa	11,370	14,877	15,088	15,300	15,936	16,995	18,053
			Local Tower and Other:,	215,018	230,808	232,626	235,625	244,512	260,833	277,063
*	BNA	Radar Tower	NASHVILLE INTERNATIONAL, Nashville	341,628	317,784	323,395	330,240	350,494	385,422	420,335
	MQY	Contract Tower	SMYRNA, Smyrna	9,500	19,765	19,564	19,852	20,717	22,158	23,600
			Local Tower and Other:,	332,128	298,019	303,831	310,388	329,777	363,264	396,735
*	CAE	Radar Tower	COLUMBIA METROPOLITAN, Columbia	139,671	162,271	166,630	169,142	176,934	190,858	205,463
*	CHA	Radar Tower	LOVELL FIELD, Chattanooga	114,424	116,495	117,385	119,209	124,599	133,999	143,940
*	CHS	Radar Tower	CHARLESTON AFB/INTL, Charleston	128,209	175,451	177,870	180,771	189,057	204,139	219,204
*	CLT	Radar Tower	CHARLOTTE/DOUGLAS INTL, Charlotte	552,853	581,244	603,578	613,940	644,811	698,615	752,871
*	CSG	Radar Tower	COLUMBUS METROPOLITAN, Columbus	117,293	122,243	124,266	126,781	134,115	147,587	161,198
*	CVG	Radar Tower	CINCINNATI/NORTHERN KENTUCKY	492,615	619,304	532,391	631,616	692,583	796,547	900,404
	LUK	Contract Tower	CINCINNATI MUNI AIRPORT LUNKEN FIELD, Cincinnati	38,802	45,772	45,709	46,274	47,969	50,794	53,618
			Local Tower and Other:,	453,813	573,532	486,682	585,342	644,614	745,753	846,786

Notes: The first facility listed is instrument operations service provider; For TRACONs, miscelaneous service is to non-FAA facilities; For radar towers, non-FAA facilities are included with local tower services. Instrument operations to airports served by the approach control facility may not total the number of operations reported by a TRACON or tower due to the complexities in the airspace system.

Table ASO-7.
Instrument Operations by Service Provider

	Loc ID	Facility Type	Facility Name, City	1995	2000	2001	2002	2005	2010	2015
*	DAB	Radar Tower	DAYTONA BEACH INTL, Daytona Beach	366,645	612,152	620,250	632,352	665,472	725,971	785,223
	MLB	Contract Tower	MELBOURNE INTERNATIONAL, Melbourne	38,232	50,117	49,918	50,816	53,514	58,008	62,503
	TIX	Contract Tower	SPACE COAST REGIONAL, Titusville	16,456	21,947	21,837	22,125	22,987	24,425	25,863
			Local Tower and Other:,	311,957	540,088	548,495	559,411	588,971	643,538	696,857
*	FAY	Radar Tower	FAYETTEVILLE REGIONAL/GRANNIS FIELD,	188,755	206,503	209,523	212,736	222,016	239,628	257,400
*	FLO	Radar Tower	FLORENCE REGIONAL, Florence	69,631	78,687	79,980	81,501	86,060	94,561	103,290
*	GPT	Radar Tower	GULFPORT-BILOXI RGNL, Gulfport	105,152	113,650	115,797	117,920	124,504	136,132	148,267
*	GSO	Radar Tower	PIEDMONT TRIAD INTERNATIONAL, Greensboro	276,150	258,177	266,469	273,713	302,832	338,357	373,769
	INT	Contract Tower	SMITH REYNOLDS, Winston Salem	21,616	18,733	18,379	18,379	18,379	18,379	18,379
			Local Tower and Other:,	254,534	239,444	248,090	255,334	284,453	319,978	355,390
*	GSP	Radar Tower	GREENVILLE-SPARTANBURG INTL, Greer	150,083	173,623	177,226	180,848	191,063	209,998	228,927
	GMU	Contract Tower	GREENVILLE DOWNTOWN, Greenville	14,766	16,145	16,243	16,497	17,260	18,533	19,805
			Local Tower and Other:,	135,317	157,478	160,983	164,351	173,803	191,465	209,122
*	HSV	Radar Tower	HUNTSVILLE INTL-CARL T JONES FIELD, Huntsville	114,008	115,727	117,289	119,272	125,183	135,921	146,896
*	ILM	Radar Tower	WILMINGTON INTL, Wilmington	101,595	113,304	113,966	115,449	119,869	127,991	136,242
*	JAN	Radar Tower	JACKSON INTERNATIONAL, Jackson	115,769	121,170	123,070	125,293	131,642	143,004	154,194
	HKS	Contract Tower	HAWKINS FIELD, Jackson	9,630	9,063	8,949	8,980	9,075	9,233	9,391
			Local Tower and Other:,	106,139	112,107	114,121	116,313	122,567	133,771	144,803
*	JAX	Radar Tower	JACKSONVILLE INTL, Jacksonville	329,814	492,157	502,496	512,784	542,551	597,862	653,578
	CRG	Contract Tower	CRAIG MUNI, Jacksonville	29,862	26,916	27,531	28,146	29,994	33,071	36,150
	GNV	Contract Tower	GAINESVILLE REGIONAL, Gainesville	27,341	24,884	24,946	25,247	26,153	27,663	29,174
	VQQ	Non-FAA Facility	CECIL FIELD, Jacksonville	0	1,700	1,726	1,752	1,829	1,958	2,088
			Local Tower and Other:,	272,611	438,657	448,293	457,639	484,575	535,170	586,166

Notes: The first facility listed is instrument operations service provider; For TRACONs, miscelaneous service is to non-FAA facilities; For radar towers, non-FAA facilities are included with local tower services. Instrument operations to airports served by the approach control facility may not total the number of operations reported by a TRACON or tower due to the complexities in the airspace system.

Table ASO-7.
Instrument Operations by Service Provider

	Loc ID	Facility Type	Facility Name, City	1995	2000	2001	2002	2005	2010	2015
*	LEX	Radar Tower	BLUE GRASS, Lexington	121,283	155,871	157,918	160,918	169,915	185,961	202,229
*	M87	Tracon, Rapcon,	Macon Rapcon, Macon	136,539	134,433	136,356	138,300	144,758	156,447	169,042
	MCN	Contract Tower	MIDDLE GEORGIA REGIONAL, Macon	35,159	16,248	15,908	15,908	15,908	15,908	15,908
			Other Airports:,	101,380	118,185	120,448	122,392	128,850	140,539	153,134
*	MCO	Radar Tower	ORLANDO INTL, Orlando	557,343	652,799	643,309	662,029	725,343	833,620	944,389
	ISM	Contract Tower	KISSIMMEE MUNI, Orlando	0	10,290	10,392	10,670	11,504	12,894	14,285
	ORL	VFR Tower	EXECUTIVE, Orlando	58,440	76,682	67,202	68,004	70,412	74,426	78,439
	SFB	VFR Tower	ORLANDO SANFORD, Orlando	27,278	57,445	60,680	62,058	66,189	73,073	79,959
			Local Tower and Other:,	471,625	508,382	505,035	521,297	577,238	673,227	771,706
*	MEM	Radar Tower	MEMPHIS INTL, Memphis	425,915	474,903	496,595	512,454	560,683	642,064	724,404
*	MGM	Radar Tower	MONTGOMERY RGNL (DANNELLY FIELD), Montgomery	107,171	125,770	126,820	128,514	133,553	142,711	152,013
*	MIA	Radar Tower	MIAMI INTL, Miami	911,706	992,615	990,449	1,005,289	1,078,279	1,206,606	1,341,168
	FLL	Limited Radar	FORT LAUDERDALE/HOLLYWOOD INTL, Fort	293,515	339,350	361,203	370,616	396,402	440,184	484,681
	FXE	VFR Tower	FORT LAUDERDALE EXECUTIVE, Fort Lauderdale	52,136	62,895	62,856	63,817	66,701	71,508	76,316
	HWO	Contract Tower	NORTH PERRY, Hollywood	1,235	2,062	2,051	2,079	2,161	2,299	2,436
	OPF	Contract Tower	OPA LOCKA, Miami	27,855	23,519	24,613	25,065	26,421	28,683	30,945
	PMP	Contract Tower	POMPANO BEACH AIRPARK, Pompano Beach	1,309	8,310	8,367	8,528	9,011	9,816	10,621
	TMB	VFR Tower	KENDALL-TAMIAMI EXECUTIVE, Miami	12,484	19,467	19,602	20,065	21,455	23,772	26,088
			Local Tower and Other:,	523,172	537,012	511,757	515,119	556,128	630,344	710,081
*	MOB	Radar Tower	MOBILE REGIONAL, Mobile	132,692	175,636	171,950	174,756	182,739	197,638	212,545
	BFM	Contract Tower	MOBILE DOWNTOWN, Mobile	10,069	17,954	17,915	18,049	18,453	19,125	19,797
			Local Tower and Other:,	122,623	157,682	154,035	156,707	164,286	178,513	192,748
*	MYR	Radar Tower	MYRTLE BEACH INTL, Myrtle Beach	75,931	152,374	155,794	159,510	170,317	189,891	209,565
	CRE	Contract Tower	GRAND STRAND, North Myrtle Beach	17,727	26,545	26,603	26,662	26,883	27,277	27,657
			Local Tower and Other:,	58,204	125,829	129,191	132,848	143,434	162,614	181,908

Notes: The first facility listed is instrument operations service provider; For TRACONs, miscelaneous service is to non-FAA facilities; For radar towers, non-FAA facilities are included with local tower services. Instrument operations to airports served by the approach control facility may not total the number of operations reported by a TRACON or tower due to the complexities in the airspace system.

Table ASO-7.
Instrument Operations by Service Provider

	Loc ID	Facility Type	Facility Name, City	1995	2000	2001	2002	2005	2010	2015
*	NMM	Tracon, Rapcon,	MERIDIAN NAS /MC CAIN FIELD/, Meridian	106,921	117,936	118,600	119,251	121,396	125,572	130,097
	MEI	Contract Tower	KEY FIELD, Meridian	19,639	63,654	63,737	64,022	64,884	66,320	67,727
			Other Airports:,	87,282	54,282	54,863	55,229	56,512	59,252	62,370
*	P31	Tracon, Rapcon,	PENSACOLA TRACON, Pensacola	295,012	364,930	368,697	372,462	384,493	405,456	427,311
	PNS	Limited Radar	PENSACOLA REGIONAL, Pensacola	101,039	93,187	94,675	96,193	100,768	108,472	116,212
			Other Airports:,	193,973	271,743	274,022	276,269	283,725	296,984	311,099
*	PBI	Radar Tower	PALM BEACH INTL, West Palm Beach	307,457	375,453	380,543	387,276	406,258	440,713	474,758
	SUA	Contract Tower	WITHAM FIELD, Stuart	5,822	14,199	15,405	15,641	16,350	17,531	18,712
			Local Tower and Other:,	301,635	361,254	365,138	371,635	389,908	423,182	456,046
*	RDU	Radar Tower	RALEIGH-DURHAM INTERNATIONAL, Raleigh/durham	280,516	374,194	384,635	395,934	427,595	480,011	531,862
*	RSW	Radar Tower	SOUTHWEST FLORIDA INTL, Fort Myers	188,190	214,341	220,081	225,677	241,921	271,550	301,069
	APF	Contract Tower	NAPLES MUNI, Naples	23,716	37,535	38,141	38,747	40,566	43,596	46,627
	FMY	Contract Tower	PAGE FIELD, Fort Myers	13,619	15,298	15,275	15,484	16,112	17,160	18,207
			Local Tower and Other:,	150,855	161,508	166,665	171,446	185,243	210,794	236,235
*	SAV	Radar Tower	SAVANNAH INTERNATIONAL, Savannah	143,109	169,665	172,125	175,336	185,072	202,589	220,204
*	SDF	Radar Tower	LOUISVILLE INTL-STANDIFORD FIELD, Louisville	282,794	300,274	306,151	312,482	331,116	364,146	397,365
	LOU	VFR Tower	BOWMAN FIELD, Louisville	16,203	14,954	14,927	15,156	15,844	16,991	18,139
			Local Tower and Other:,	266,591	285,320	291,224	297,326	315,272	347,155	379,226
*	TLH	Radar Tower	TALLAHASSEE REGIONAL, Tallahassee	129,029	133,312	134,210	136,019	141,485	151,169	161,005
*	TPA	Radar Tower	TAMPA INTL, Tampa	532,955	592,131	599,825	610,264	648,619	714,134	781,583
	LAL	Contract Tower	LAKELAND LINDER REGIONAL, Lakeland	18,584	18,141	18,367	18,878	20,411	22,966	25,521
	PIE	Limited Radar	ST PETERSBURG/CLEARWATER INTL, St	79,898	96,611	97,799	99,512	104,745	113,621	122,622
	SPG	Contract Tower	ALBERT WHITTED, St Petersburg	3,450	3,007	3,091	3,061	3,146	3,289	3,431
	SRQ	Limited Radar	SARASOTA/BRADENTON INTL, Sarasota/bradenton/	121,417	144,724	146,792	150,596	162,038	181,316	200,661
			Local Tower and Other:,	309,606	329,648	333,776	338,217	358,279	392,942	429,348

Notes: The first facility listed is instrument operations service provider; For TRACONs, miscelaneous service is to non-FAA facilities; For radar towers, non-FAA facilities are included with local tower services. Instrument operations to airports served by the approach control facility may not total the number of operations reported by a TRACON or tower due to the complexities in the airspace system.

Table ASO-7.
Instrument Operations by Service Provider

	Loc ID	Facility Type	Facility Name, City	1995	2000	2001	2002	2005	2010	2015
*	TRI	Radar Tower	TRI-CITIES REGIONAL TN/VA, Bristol/johnson/kingsport	96,564	116,510	118,018	120,276	126,989	138,966	151,072
*	TYS	Radar Tower	MC GHEE TYSON, Knoxville	163,506	174,032	174,762	176,468	181,410	190,490	199,629
*	ZSU	Tracon, Rapcon,	SAN JUAN PUERTO RICO, San Juan	534,770	619,730	631,912	644,928	688,617	769,243	859,230
	SIG	Contract Tower	FERNANDO LUIS RIBAS DOMINICCI, San Juan	1,454	2,992	2,965	2,985	3,045	3,143	3,242
	SJU	Limited Radar	LUIS MUNOZ MARIN INTL, San Juan	195,506	266,632	271,196	275,677	288,516	308,340	331,336
	STT	Limited Radar	CYRIL E KING, Charlotte Amalie	40,730	88,078	92,769	93,738	96,651	101,509	106,371
	STX	Contract Tower	HENRY E ROHLSEN, Christiansted	23,034	22,393	22,341	22,341	22,341	22,341	22,341
			Other Airports:,	274,046	239,635	242,641	250,187	278,064	333,910	395,940

Notes: The first facility listed is instrument operations service provider; For TRACONs, miscelaneous service is to non-FAA facilities; For radar towers, non-FAA facilities are included with local tower services. Instrument operations to airports served by the approach control facility may not total the number of operations reported by a TRACON or tower due to the complexities in the airspace system.

SOUTHWEST (ASW)

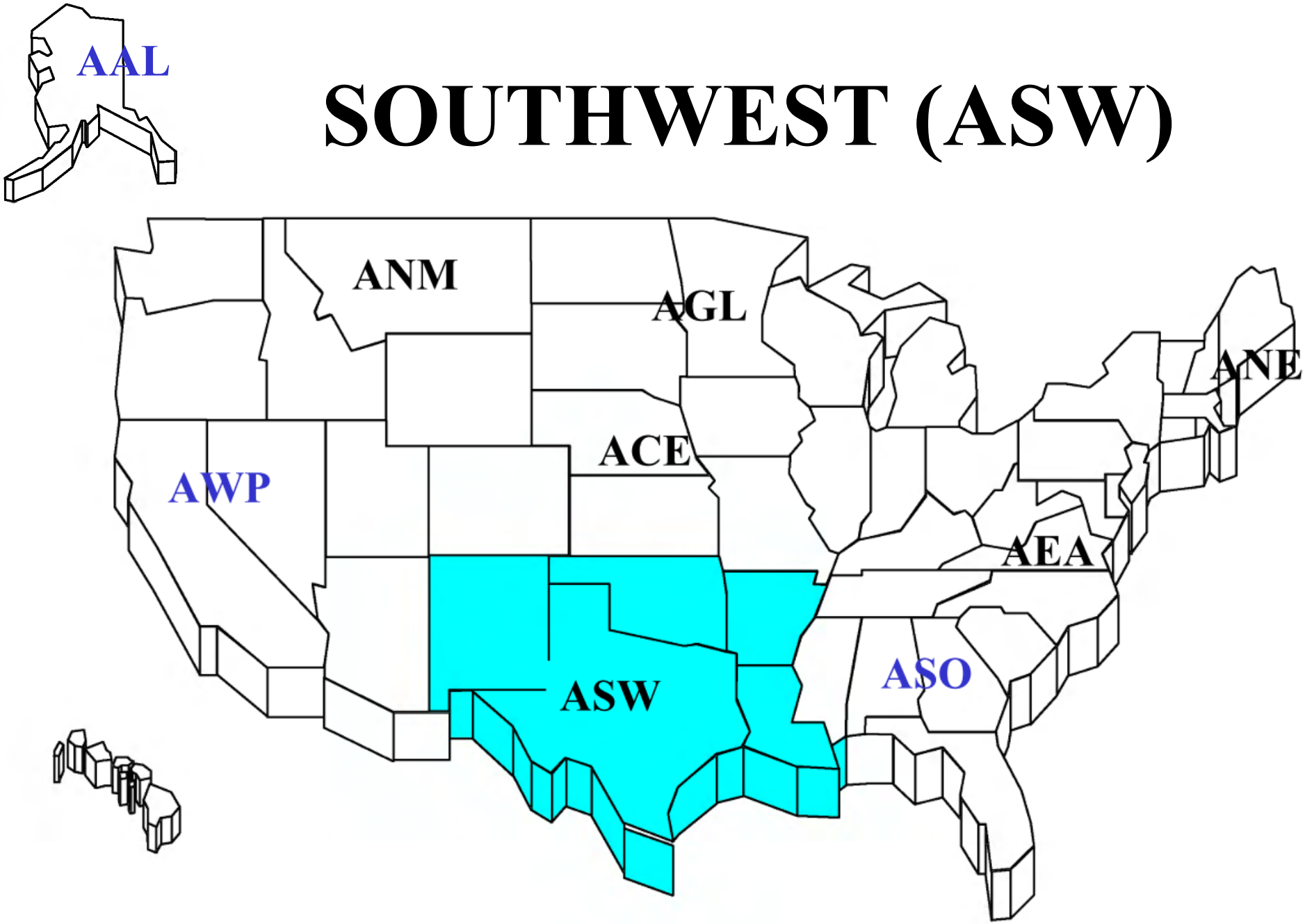

Table ASW-1.
Total Enplanements for the Southwest Region by State*

Fiscal Year	AR	LA	NM	OK	TX	Regional Total
Historical						
1996	1,652,536	5,384,972	3,388,954	3,451,461	58,183,838	72,061,761
1997	1,654,480	5,656,584	3,346,563	3,527,513	60,156,456	74,341,596
1998	1,680,087	5,804,772	3,246,888	3,513,829	61,712,342	75,957,918
1999	1,764,381	5,983,663	3,228,616	3,521,519	62,558,165	77,056,344
2000	1,799,113	6,142,650	3,268,717	3,541,675	65,081,511	79,833,666
Forecast [1]						
2001	1,851,008	6,183,232	3,306,866	3,545,796	65,297,839	80,184,741
2002	1,893,281	6,320,128	3,422,228	3,586,336	67,491,640	82,713,613
2003	1,947,995	6,511,249	3,561,397	3,663,984	70,513,545	86,198,170
2004	2,002,708	6,702,371	3,700,567	3,741,633	73,535,455	89,682,734
2005	2,057,425	6,893,492	3,839,737	3,819,284	76,557,369	93,167,307
2006	2,112,137	7,084,614	3,978,902	3,896,930	79,465,812	96,538,395
2007	2,166,852	7,275,735	4,118,073	3,974,580	82,374,246	99,909,486
2008	2,221,568	7,466,857	4,257,243	4,052,231	85,282,692	103,280,591
2009	2,276,281	7,657,978	4,396,410	4,129,879	88,191,123	106,651,671
2010	2,330,996	7,849,100	4,535,581	4,207,528	91,099,561	110,022,766
2011	2,385,710	8,040,221	4,674,747	4,285,178	93,999,395	113,385,251
2012	2,440,424	8,231,342	4,813,915	4,362,825	96,899,232	116,747,738
2013	2,495,139	8,422,464	4,953,087	4,440,475	99,799,063	120,110,228
2014	2,549,853	8,613,586	5,092,255	4,518,125	102,698,897	123,472,716
2015	2,604,568	8,806,192	5,231,436	4,595,665	105,605,729	126,843,590

*Includes air carrier, air taxi, commuter and international enplanements for both tower and non-tower airports.

1 Absolute values for operations are no longer valid due to September 11 and the economic downturn. These projections are only provided to show likely changes in the relative positions of regions with respect to future aviation activity.

Forecast Prepared Before 9-11-01 and is under revision

Table ASW-2.
Commercial Operations for the Southwest Region by State*

Forecast Prepared Before 9-11-01 and is under revision

Fiscal Year	AR	LA	NM	OK	TX	Regional Total
Historical						
1996	200,027	360,402	192,537	143,485	2,120,409	3,016,860
1997	192,784	376,095	196,802	157,940	2,133,795	3,057,416
1998	213,875	397,237	190,236	160,887	2,165,293	3,127,528
1999	206,521	368,008	184,533	160,700	2,210,219	3,129,981
2000	205,821	358,250	190,104	151,518	2,300,582	3,206,275
Forecast [1]						
2001	205,199	365,341	195,374	153,075	2,320,863	3,239,852
2002	208,752	372,622	200,646	154,633	2,372,870	3,309,523
2003	209,940	379,901	205,920	156,192	2,430,236	3,382,189
2004	211,131	387,168	211,191	157,750	2,487,568	3,454,808
2005	212,320	394,432	216,465	159,309	2,545,330	3,527,856
2006	213,507	401,684	221,737	160,867	2,603,066	3,600,861
2007	214,697	408,932	227,008	162,425	2,660,776	3,673,838
2008	215,886	416,170	232,281	163,983	2,718,470	3,746,790
2009	217,076	423,406	237,553	165,541	2,776,132	3,819,708
2010	218,267	430,636	242,826	167,100	2,833,775	3,892,604
2011	219,454	437,994	248,098	168,658	2,891,523	3,965,727
2012	220,644	445,353	253,370	170,216	2,949,261	4,038,844
2013	221,833	452,707	258,643	171,775	3,006,969	4,111,927
2014	223,023	460,057	263,915	173,333	3,064,660	4,184,988
2015	224,214	467,410	269,190	174,893	3,122,345	4,258,052

*Air carrier and air taxi operations for all tower and non-tower airports.

1 Absolute values for operations are no longer valid due to September 11 and the economic downturn. These projections are only provided to show likely changes in the relative positions of regions with respect to future aviation activity.

Table ASW-3.
Itinerant Operations for the Southwest Region by State*

Fiscal Year	AR	LA	NM	OK	TX	Regional Total
Historical						
1996	1,013,117	877,124	593,160	1,232,306	4,962,086	8,677,793
1997	970,443	938,550	607,655	1,300,689	5,165,580	8,982,917
1998	1,146,860	941,241	596,799	1,293,862	5,394,555	9,373,317
1999	1,048,225	912,976	615,992	1,153,966	5,406,061	9,137,220
2000	1,011,554	1,004,321	625,885	1,175,864	5,586,905	9,404,529
Forecast [1]						
2001	1,009,889	984,375	630,010	1,150,854	5,533,148	9,308,276
2002	1,016,214	993,406	637,527	1,161,271	5,603,554	9,411,972
2003	1,020,172	1,002,432	645,050	1,171,680	5,682,016	9,521,350
2004	1,024,137	1,011,448	652,569	1,182,096	5,760,442	9,630,692
2005	1,028,091	1,020,458	660,091	1,192,496	5,839,304	9,740,440
2006	1,032,046	1,029,457	667,611	1,202,904	5,918,134	9,850,152
2007	1,036,010	1,038,455	675,131	1,213,319	5,996,939	9,959,854
2008	1,039,966	1,047,439	682,652	1,223,719	6,075,733	10,069,509
2009	1,043,922	1,056,419	690,171	1,234,124	6,154,490	10,179,126
2010	1,047,874	1,065,391	697,692	1,244,511	6,233,227	10,288,695
2011	1,051,821	1,074,491	705,213	1,254,906	6,312,070	10,398,501
2012	1,055,778	1,083,596	712,732	1,265,305	6,390,907	10,508,318
2013	1,059,736	1,092,698	720,254	1,275,715	6,469,709	10,618,112
2014	1,063,699	1,101,797	727,774	1,286,129	6,548,496	10,727,895
2015	1,067,669	1,110,903	735,298	1,296,554	6,627,287	10,837,711

*Excludes local GA and local military operations for all tower and non-tower airports.

1 Absolute values for operations are no longer valid due to September 11 and the economic downturn. These projections are only provided to show likely changes in the relative positions of regions with respect to future aviation activity.

Forecast Prepared Before 9-11-01 and is under revision

Table ASW-4.
Total Airport Operations for the Southwest Region by State*

Fiscal Year	AR	LA	NM	OK	TX	Regional Total
Historical						
1996	2,511,758	1,375,671	986,726	2,178,403	7,758,494	14,811,052
1997	2,363,143	1,516,039	1,010,843	2,169,193	8,063,283	15,122,501
1998	2,722,568	1,586,623	1,035,099	2,197,025	8,504,292	16,045,607
1999	2,550,699	1,617,877	1,049,963	1,930,129	8,655,143	15,803,811
2000	2,577,121	1,842,529	1,069,773	2,029,422	9,058,027	16,576,872
Forecast [1]						
2001	2,577,580	1,783,702	1,074,379	1,984,740	8,988,392	16,408,793
2002	2,586,197	1,794,755	1,085,745	1,999,858	9,083,069	16,549,624
2003	2,592,549	1,805,826	1,097,118	2,015,267	9,185,808	16,696,568
2004	2,598,941	1,816,890	1,108,487	2,030,778	9,288,512	16,843,608
2005	2,605,354	1,827,960	1,119,859	2,046,373	9,391,651	16,991,197
2006	2,611,781	1,839,017	1,131,230	2,062,008	9,494,761	17,138,797
2007	2,618,198	1,850,070	1,142,600	2,077,600	9,597,843	17,286,311
2008	2,624,619	1,861,113	1,153,973	2,093,207	9,700,917	17,433,829
2009	2,631,020	1,872,148	1,165,341	2,108,766	9,803,950	17,581,225
2010	2,637,399	1,883,169	1,176,712	2,124,252	9,906,962	17,728,494
2011	2,643,782	1,894,321	1,188,084	2,139,770	10,010,087	17,876,044
2012	2,650,154	1,905,475	1,199,453	2,155,232	10,113,200	18,023,514
2013	2,656,535	1,916,626	1,210,825	2,170,726	10,216,281	18,170,993
2014	2,662,928	1,927,776	1,222,195	2,186,246	10,319,343	18,318,488
2015	2,669,339	1,938,937	1,233,572	2,201,802	10,422,422	18,466,072

*Includes all itinerant and local operations for all tower and non-tower airports.

1 Absolute values for operations are no longer valid due to September 11 and the economic downturn. These projections are only provided to show likely changes in the relative positions of regions with respect to future aviation activity.

Forecast Prepared Before 9-11-01 and is under revision

Table ASW-5.
Total Instrument Operations for the Southwest Region by State*

Fiscal Year	AR	LA	NM	OK	TX	Regional Total
Historical						
1996	489,102	856,441	313,557	607,648	3,971,142	6,237,890
1997	498,162	883,062	343,326	613,097	4,152,238	6,489,885
1998	535,529	896,659	366,576	632,076	4,335,479	6,766,319
1999	516,023	897,609	392,380	637,593	4,323,255	6,766,860
2000	518,251	865,429	396,650	627,623	4,405,774	6,813,727
Forecast [1]						
2001	517,044	874,171	404,725	636,105	4,461,445	6,893,490
2002	527,421	889,003	414,440	646,535	4,545,361	7,022,760
2003	535,497	903,920	424,064	657,005	4,631,562	7,152,048
2004	543,195	917,206	433,549	665,863	4,715,887	7,275,700
2005	551,902	932,922	443,695	676,707	4,806,442	7,411,668
2006	560,669	948,645	453,805	687,536	4,897,472	7,548,127
2007	569,566	964,610	464,073	698,593	4,988,640	7,685,482
2008	578,540	980,383	474,272	709,513	5,079,633	7,822,341
2009	587,364	995,933	484,375	720,261	5,169,942	7,957,875
2010	596,270	1,011,342	494,411	730,861	5,260,703	8,093,587
2011	605,092	1,026,777	504,507	741,471	5,351,417	8,229,264
2012	614,188	1,042,401	514,674	752,192	5,443,977	8,367,432
2013	623,424	1,058,187	524,919	763,027	5,537,485	8,507,042
2014	632,813	1,074,135	535,242	773,977	5,631,982	8,648,149
2015	642,355	1,090,259	545,646	785,050	5,727,502	8,790,812

*Includes only TRACON and radar tower facilities.

1 Absolute values for operations are no longer valid due to September 11 and the economic downturn. These projections are only provided to show likely changes in the relative positions of regions with respect to future aviation activity.

Forecast Prepared Before 9-11-01 and is under revision

Region State: ASW-AR **LOCID:** FSM Radar Tower

City: FORT SMITH **Airport:** FORT SMITH REGIONAL **Based Aircraft:** 107

	Enplanements			AIRCRAFT OPERATIONS									
				Itinerant Operations					Local Operations				Total Instrument Operations
Year	Air Carrier	Commuter	Total	Air Carrier	AT & Comm	GA	Military	Total	GA	Military	Total	Total OPS	
Actual													
1996	1,788	91,733	93,521	129	14,959	25,111	12,749	52,948	6,707	8,353	15,060	68,008	221,673
1997	1,007	95,193	96,200	118	14,279	22,981	7,629	45,007	6,960	7,205	14,165	59,172	226,505
1998	2,610	101,329	103,939	182	15,360	23,466	10,810	49,818	6,966	10,162	17,128	66,946	255,358
1999	762	102,562	103,324	137	14,354	22,185	12,951	49,627	6,748	9,747	16,495	66,122	254,249
2000	2,368	97,624	99,992	245	14,753	23,884	13,850	52,732	8,578	12,044	20,622	73,354	251,690
Forecast													
2001	2,393	100,634	103,027	284	12,710	21,694	13,343	48,031	6,691	10,429	17,120	65,151	247,758
2002	2,418	104,541	106,959	287	15,394	21,925	13,343	50,949	6,762	10,429	17,191	68,140	254,609
2003	2,444	108,448	110,892	290	15,715	22,157	13,343	51,505	6,833	10,429	17,262	68,767	259,123
2005	2,495	116,262	118,757	296	16,357	22,620	13,343	52,616	6,976	10,429	17,405	70,021	268,958
2010	2,622	135,798	138,420	311	17,961	23,778	13,343	55,393	7,333	10,429	17,762	73,155	295,375
2015	2,749	155,335	158,084	326	19,565	24,936	13,343	58,170	7,691	10,429	18,120	76,290	323,636

Comments:

Region State: ASW-AR **LOCID:** LIT Radar Tower

City: LITTLE ROCK **Airport:** ADAMS FIELD **Based Aircraft:** 168

	Enplanements			AIRCRAFT OPERATIONS									
				Itinerant Operations					Local Operations				Total Instrument Operations
Year	Air Carrier	Commuter	Total	Air Carrier	AT & Comm	GA	Military	Total	GA	Military	Total	Total OPS	
Actual													
1996	1,103,351	166,118	1,269,469	34,354	25,019	81,080	5,493	145,946	11,002	6,393	17,395	163,341	250,404
1997	1,094,231	172,401	1,266,632	34,211	24,888	77,265	7,452	143,816	8,080	10,078	18,158	161,974	255,687
1998	1,058,315	207,988	1,266,303	36,558	25,293	78,712	7,832	148,395	8,412	9,542	17,954	166,349	264,413
1999	1,067,540	216,772	1,284,312	34,865	26,693	78,321	9,024	148,903	12,724	17,709	30,433	179,336	247,082
2000	1,085,057	205,459	1,290,516	34,801	26,475	78,039	9,607	148,922	12,043	19,582	31,625	180,547	251,420
Forecast													
2001	1,083,483	212,959	1,296,442	35,381	26,501	77,917	9,607	149,406	12,015	19,582	31,597	181,003	253,590
2002	1,096,201	223,375	1,319,576	35,962	26,528	79,264	9,607	151,361	12,212	19,582	31,794	183,155	257,034
2003	1,121,355	233,791	1,355,146	36,542	26,554	80,612	9,607	153,315	12,410	19,582	31,992	185,307	260,513
2005	1,171,667	254,624	1,426,291	37,703	26,608	83,307	9,607	157,225	12,805	19,582	32,387	189,612	266,918
2010	1,297,445	306,705	1,604,150	40,606	26,741	90,046	9,607	167,000	13,794	19,582	33,376	200,376	284,456
2015	1,423,221	358,787	1,782,008	43,509	26,874	96,785	9,607	176,775	14,783	19,582	34,365	211,140	301,867

Comments:

Forecast Prepared Before 06-11-07 and is under revision

Region State: ASW-LA **LOCID:** BTR Radar Tower

City: BATON ROUGE **Airport:** BATON ROUGE METROPOLITAN, RYAN FIELD **Based Aircraft:** 145

	Enplanements			AIRCRAFT OPERATIONS									
				Itinerant Operations					Local Operations				Total Instrument Operations
Year	Air Carrier	Commuter	Total	Air Carrier	AT & Comm	GA	Military	Total	GA	Military	Total	Total OPS	
Actual													
1996	289,968	138,691	428,659	10,051	22,314	52,351	1,272	85,988	60,271	1,109	61,380	147,368	140,180
1997	326,138	136,744	462,882	12,584	21,330	53,632	1,397	88,943	56,231	796	57,027	145,970	143,181
1998	315,359	131,323	446,682	10,352	22,409	52,092	1,916	86,769	52,715	1,343	54,058	140,827	143,932
1999	295,170	123,753	418,923	9,865	18,295	54,026	1,895	84,081	63,863	2,065	65,928	150,009	151,880
2000	277,677	139,536	417,213	9,893	16,194	53,596	2,647	82,330	43,418	905	44,323	126,653	141,091
Forecast													
2001	273,512	143,121	416,633	9,893	16,405	52,524	2,647	81,469	42,550	905	43,455	124,924	141,599
2002	269,409	147,342	416,751	9,893	16,616	52,524	2,647	81,680	42,550	905	43,455	125,135	143,173
2003	269,409	151,563	420,972	9,893	16,828	52,524	2,647	81,892	42,550	905	43,455	125,347	144,718
2005	269,409	160,005	429,414	9,893	17,251	52,524	2,647	82,315	42,550	905	43,455	125,770	147,901
2010	269,409	181,110	450,519	9,893	18,308	52,524	2,647	83,372	42,550	905	43,455	126,827	156,668
2015	269,409	202,216	471,625	9,893	19,366	52,524	2,647	84,430	42,550	905	43,455	127,885	165,592

Comments:

Region State: ASW-LA **LOCID:** LFT Radar Tower

City: LAFAYETTE **Airport:** LAFAYETTE REGIONAL **Based Aircraft:** 181

	Enplanements			AIRCRAFT OPERATIONS									
				Itinerant Operations					Local Operations				Total Instrument Operations
Year	Air Carrier	Commuter	Total	Air Carrier	AT & Comm	GA	Military	Total	GA	Military	Total	Total OPS	
Actual													
1996	12,958	143,220	156,178	499	40,142	33,420	1,527	75,588	14,017	1,645	15,662	91,250	119,582
1997	37,440	156,045	193,485	1,891	46,497	38,036	1,304	87,728	20,362	1,585	21,947	109,675	133,589
1998	16,921	189,338	206,259	1,215	51,736	40,533	915	94,399	22,496	1,020	23,516	117,915	144,783
1999	1,799	192,638	194,437	659	44,884	39,794	830	86,167	20,037	902	20,939	107,106	138,507
2000	1,471	177,870	179,341	646	39,156	36,180	1,044	77,026	13,066	749	13,815	90,841	125,486
Forecast													
2001	1,449	183,664	185,113	646	40,058	36,123	1,044	77,871	13,036	749	13,785	91,656	127,337
2002	1,427	191,365	192,792	646	40,961	36,747	1,044	79,398	13,250	749	13,999	93,397	129,816
2003	1,427	199,067	200,494	646	41,864	37,372	1,044	80,926	13,465	749	14,214	95,140	132,296
2005	1,427	214,470	215,897	646	43,670	38,622	1,044	83,982	13,894	749	14,643	98,625	137,217
2010	1,427	252,979	254,406	646	48,184	41,746	1,044	91,620	14,966	749	15,715	107,335	150,234
2015	1,427	291,488	292,915	646	52,698	44,871	1,044	99,259	16,039	749	16,788	116,047	163,309

Comments:

Forecast Prepared Before 60-11-07 and under revision

Region State: ASW-LA **LOCID:** LCH Radar Tower

City: LAKE CHARLES **Airport:** LAKE CHARLES REGIONAL **Based Aircraft:** 86

Year	Enplanements: Air Carrier	Enplanements: Commuter	Enplanements: Total	Itinerant Operations: Air Carrier	Itinerant Operations: AT & Comm	Itinerant Operations: GA	Itinerant Operations: Military	Itinerant Operations: Total	Local Operations: GA	Local Operations: Military	Local Operations: Total	Total OPS	Total Instrument Operations
Actual													
1996	926	59,353	60,279	6	15,413	18,177	573	34,169	8,562	132	8,694	42,863	68,049
1997	2,380	67,578	69,958	30	16,360	17,100	786	34,276	8,970	216	9,186	43,462	70,485
1998	2,413	77,469	79,882	82	20,576	16,904	1,738	39,300	11,797	564	12,361	51,661	83,024
1999	708	78,006	78,714	3	20,978	13,208	5,125	39,314	14,029	3,996	18,025	57,339	88,313
2000	626	71,051	71,677	10	15,898	12,368	4,921	33,197	10,375	3,927	14,302	47,499	81,774
Forecast													
2001	617	73,137	73,754	10	16,182	12,121	4,921	33,234	10,352	3,927	14,279	47,513	82,860
2002	608	75,780	76,388	10	16,467	12,121	4,921	33,519	10,522	3,927	14,449	47,968	84,156
2003	608	78,424	79,032	10	16,752	12,121	4,921	33,804	10,692	3,927	14,619	48,423	85,468
2005	608	83,712	84,320	10	17,322	12,121	4,921	34,374	11,033	3,927	14,960	49,334	87,909
2010	608	96,931	97,539	10	18,746	12,121	4,921	35,798	11,884	3,927	15,811	51,609	94,901
2015	608	110,150	110,758	10	20,171	12,121	4,921	37,223	12,736	3,927	16,663	53,886	102,027

Comments:

Region State: ASW-LA **LOCID:** MLU Radar Tower

City: MONROE **Airport:** MONROE REGIONAL **Based Aircraft:** 101

Year	Enplanements: Air Carrier	Enplanements: Commuter	Enplanements: Total	Itinerant Operations: Air Carrier	Itinerant Operations: AT & Comm	Itinerant Operations: GA	Itinerant Operations: Military	Itinerant Operations: Total	Local Operations: GA	Local Operations: Military	Local Operations: Total	Total OPS	Total Instrument Operations
Actual													
1996	78,097	43,542	121,639	4,866	12,006	28,485	1,763	47,120	15,732	9,722	25,454	72,574	98,891
1997	82,312	42,462	124,774	4,434	11,099	24,881	4,109	44,523	14,193	9,694	23,887	68,410	94,652
1998	82,152	43,479	125,631	4,331	11,375	26,272	6,471	48,449	13,709	7,419	21,128	69,577	92,902
1999	80,845	42,311	123,156	4,288	8,349	24,947	4,388	41,972	14,394	3,979	18,373	60,345	82,454
2000	76,707	39,361	116,068	4,257	7,997	24,978	4,119	41,351	14,980	8,209	23,189	64,540	86,531
Forecast													
2001	78,276	40,268	118,544	4,120	8,040	21,691	2,258	36,109	14,402	9,899	24,301	60,410	83,846
2002	79,845	41,176	121,021	4,136	8,125	21,691	2,258	36,210	14,402	9,899	24,301	60,511	84,631
2003	81,414	42,083	123,497	4,153	8,211	21,691	2,258	36,313	14,402	9,899	24,301	60,614	85,471
2005	84,552	43,898	128,450	4,187	8,383	21,691	2,258	36,519	14,402	9,899	24,301	60,820	87,059
2010	92,397	48,436	140,833	4,271	8,812	21,691	2,258	37,032	14,402	9,899	24,301	61,333	91,632
2015	100,242	52,974	153,216	4,356	9,241	21,691	2,258	37,546	14,402	9,899	24,301	61,847	96,526

Comments:

Forecast Prepared Before 09-11-01 and is under revision

Region State: ASW-LA **LOCID:** MSY Radar Tower

City: NEW ORLEANS **Airport:** NEW ORLEANS INTL/MOISANT FLD/ **Based Aircraft:** 27

	Enplanements			AIRCRAFT OPERATIONS									
				Itinerant Operations					Local Operations				Total Instrument Operations
Year	Air Carrier	Commuter	Total	Air Carrier	AT & Comm	GA	Military	Total	GA	Military	Total	Total OPS	
Actual													
1996	4,071,930	110,691	4,182,621	100,839	37,415	23,761	1,195	163,210	0	0	0	163,210	297,836
1997	4,234,010	98,825	4,332,835	103,918	32,165	23,921	1,047	161,051	0	0	0	161,051	312,194
1998	4,358,108	96,073	4,454,181	109,197	32,349	25,830	1,607	168,983	0	0	0	168,983	298,388
1999	4,576,563	92,614	4,669,177	110,748	26,727	29,916	1,500	168,891	0	0	0	168,891	298,786
2000	4,787,529	89,492	4,877,021	114,081	23,252	28,308	1,375	167,016	0	0	0	167,016	291,424
Forecast													
2001	4,806,165	94,217	4,900,382	117,442	23,983	28,394	1,375	171,194	0	0	0	171,194	298,070
2002	4,911,311	101,477	5,012,788	120,803	24,714	28,985	1,375	175,877	0	0	0	175,877	304,991
2003	5,063,690	108,737	5,172,427	124,164	25,446	29,577	1,375	180,562	0	0	0	180,562	311,931
2005	5,368,448	123,257	5,491,705	130,887	26,908	30,760	1,375	189,930	0	0	0	189,930	325,524
2010	6,130,343	159,557	6,289,900	147,693	30,565	33,718	1,375	213,351	0	0	0	213,351	361,441
2015	6,893,731	195,857	7,089,588	164,499	34,222	36,676	1,375	236,772	0	0	0	236,772	397,260

Comments:

Region State: ASW-LA **LOCID:** NEW VFR Tower

City: NEW ORLEANS **Airport:** LAKEFRONT **Based Aircraft:** 216

	Enplanements			AIRCRAFT OPERATIONS									
				Itinerant Operations					Local Operations				Total Instrument Operations
Year	Air Carrier	Commuter	Total	Air Carrier	AT & Comm	GA	Military	Total	GA	Military	Total	Total OPS	
Actual													
1996	3,943	0	3,943	692	3,264	92,004	8,856	104,816	87,070	6,444	93,514	198,330	28,523
1997	583	27	610	59	4,519	91,569	7,772	103,919	78,381	2,891	81,272	185,191	30,978
1998	44	0	44	4	3,664	76,674	6,213	86,555	77,132	2,945	80,077	166,632	28,445
1999	92	0	92	20	4,592	80,353	5,807	90,772	87,676	2,395	90,071	180,843	31,813
2000	75	0	75	24	5,135	72,848	5,743	83,750	68,524	2,228	70,752	154,502	31,052
Forecast													
2001	74	0	74	24	5,220	68,985	5,743	79,972	47,523	2,228	49,751	129,723	26,841
2002	73	0	73	24	5,306	68,985	5,743	80,058	47,523	2,228	49,751	129,809	26,909
2003	73	0	73	24	5,391	68,985	5,743	80,143	47,523	2,228	49,751	129,894	26,977
2005	73	0	73	24	5,563	68,985	5,743	80,315	47,523	2,228	49,751	130,066	27,113
2010	73	0	73	24	5,991	68,985	5,743	80,743	47,523	2,228	49,751	130,494	27,454
2015	73	0	73	24	6,419	68,985	5,743	81,171	47,523	2,228	49,751	130,922	27,794

Comments:

Forecast Prepared Before 08-11-09 and Under Revision

Region State: ASW-LA **LOCID:** SHV Radar Tower

City: SHREVEPORT **Airport:** SHREVEPORT REGIONAL **Based Aircraft:** 56

Year	Enplanements: Air Carrier	Enplanements: Commuter	Enplanements: Total	AIRCRAFT OPERATIONS - Itinerant Operations: Air Carrier	Itinerant: AT & Comm	Itinerant: GA	Itinerant: Military	Itinerant: Total	Local Operations: GA	Local: Military	Local: Total	Total OPS	Total Instrument Operations
Actual													
1996	174,877	165,948	340,825	14,426	25,963	28,162	3,920	72,471	8,916	4,638	13,554	86,025	131,270
1997	194,946	180,410	375,356	12,862	26,883	28,354	3,686	71,785	9,325	3,874	13,199	84,984	128,961
1998	195,158	191,843	387,001	12,423	31,275	25,872	3,981	73,551	7,520	4,296	11,816	85,367	133,630
1999	186,201	192,812	379,013	10,405	32,746	26,949	4,346	74,446	8,106	4,074	12,180	86,626	137,669
2000	180,633	182,962	363,595	10,321	31,785	28,521	5,541	76,168	5,558	4,456	10,014	86,182	139,123
Forecast													
2001	177,924	190,731	368,655	10,321	32,646	27,951	5,541	76,459	5,447	4,456	9,903	86,362	140,459
2002	175,256	202,052	377,308	10,321	33,507	27,951	5,541	77,320	5,447	4,456	9,903	87,223	142,236
2003	175,256	213,373	388,629	10,321	34,369	27,951	5,541	78,182	5,447	4,456	9,903	88,085	144,036
2005	175,258	236,015	411,273	10,321	36,091	27,951	5,541	79,904	5,447	4,456	9,903	89,807	147,312
2010	175,262	292,620	467,882	10,321	40,398	27,951	5,541	84,211	5,447	4,456	9,903	94,114	156,466
2015	175,266	349,226	524,492	10,321	44,705	27,951	5,541	88,518	5,447	4,456	9,903	98,421	165,545

Comments:

Region State: ASW-NM **LOCID:** ABQ Radar Tower

City: ALBUQUERQUE **Airport:** ALBUQUERQUE INTL SUNPORT **Based Aircraft:** 343

Year	Enplanements: Air Carrier	Enplanements: Commuter	Enplanements: Total	AIRCRAFT OPERATIONS - Itinerant Operations: Air Carrier	Itinerant: AT & Comm	Itinerant: GA	Itinerant: Military	Itinerant: Total	Local Operations: GA	Local: Military	Local: Total	Total OPS	Total Instrument Operations
Actual													
1996	3,121,425	118,753	3,240,178	86,901	35,185	51,369	16,602	190,057	4,830	7,367	12,197	202,254	271,210
1997	3,070,710	123,944	3,194,654	86,286	32,383	59,315	19,617	197,601	7,018	10,694	17,712	215,313	287,112
1998	2,989,884	107,261	3,097,145	82,689	32,831	58,049	21,457	195,026	11,850	19,000	30,850	225,876	284,467
1999	3,025,763	81,510	3,107,273	83,829	28,690	61,737	24,435	198,691	11,355	21,220	32,575	231,266	304,254
2000	3,041,625	98,854	3,140,479	82,300	32,833	64,547	22,446	202,126	10,728	19,701	30,429	232,555	316,057
Forecast													
2001	3,074,597	102,889	3,177,486	85,486	34,701	64,446	22,446	207,079	10,703	19,701	30,404	237,483	323,550
2002	3,183,365	108,702	3,292,067	88,673	36,569	65,560	22,446	213,248	10,879	19,701	30,580	243,828	332,353
2003	3,315,926	114,515	3,430,441	91,860	38,438	66,675	22,446	219,419	11,055	19,701	30,756	250,175	341,081
2005	3,581,049	126,142	3,707,191	98,233	42,175	68,904	22,446	231,758	11,407	19,701	31,108	262,866	358,872
2010	4,243,856	155,209	4,399,065	114,166	51,517	74,478	22,446	262,607	12,288	19,701	31,989	294,596	404,704
2015	4,906,670	184,276	5,090,946	130,100	60,859	80,052	22,446	293,457	13,169	19,701	32,870	326,327	450,976

Comments:

Forecast Prepared Before 09-11-01 and under revision

Region State: ASW-NM **LOCID:** ROW Radar Tower

City: ROSWELL **Airport:** ROSWELL INDUSTRIAL AIR CENTER **Based Aircraft:** 52

	Enplanements			AIRCRAFT OPERATIONS									
				Itinerant Operations					Local Operations				
Year	Air Carrier	Commuter	Total	Air Carrier	AT & Comm	GA	Military	Total	GA	Military	Total	Total OPS	Total Instrument Operations
Actual													
1996	1,977	24,639	26,616	116	11,205	28,627	9,092	49,040	11,018	35,368	46,386	95,426	24,925
1997	1,422	27,597	29,019	327	12,181	34,537	8,161	55,206	19,795	30,090	49,885	105,091	28,142
1998	0	24,142	24,142	367	10,465	31,615	7,734	50,181	24,954	26,816	51,770	101,951	47,013
1999	137	19,031	19,168	610	8,200	25,972	10,904	45,686	26,194	24,279	50,473	96,159	55,058
2000	94	16,692	16,786	409	6,921	24,292	12,019	43,641	12,741	17,310	30,051	73,692	45,599
Forecast													
2001	93	16,900	16,993	409	6,921	23,806	12,019	43,155	12,486	17,310	29,796	72,951	45,986
2002	92	16,981	17,073	409	6,921	23,806	12,019	43,155	12,486	17,310	29,796	72,951	46,478
2003	92	17,063	17,155	409	6,921	23,806	12,019	43,155	12,486	17,310	29,796	72,951	46,955
2005	92	17,226	17,318	409	6,921	23,806	12,019	43,155	12,486	17,310	29,796	72,951	47,954
2010	92	17,634	17,726	409	6,921	23,806	12,019	43,155	12,486	17,310	29,796	72,951	50,737
2015	92	18,043	18,135	409	6,921	23,806	12,019	43,155	12,486	17,310	29,796	72,951	53,600

Comments:

Region State: ASW-OK **LOCID:** OKC Radar Tower

City: OKLAHOMA CITY **Airport:** WILL ROGERS WORLD **Based Aircraft:** 56

	Enplanements			AIRCRAFT OPERATIONS									
				Itinerant Operations					Local Operations				
Year	Air Carrier	Commuter	Total	Air Carrier	AT & Comm	GA	Military	Total	GA	Military	Total	Total OPS	Total Instrument Operations
Actual													
1996	1,468,641	264,124	1,732,765	40,406	8,827	63,123	37,054	149,410	1,272	1,146	2,418	151,828	296,769
1997	1,562,219	174,917	1,737,136	53,225	9,640	70,127	23,278	156,270	1,082	1,198	2,280	158,550	302,284
1998	1,537,848	182,415	1,720,263	31,921	31,414	63,848	32,055	159,238	1,732	3,120	4,852	164,090	310,119
1999	1,573,779	171,830	1,745,609	49,406	18,899	63,368	24,170	155,843	3,016	2,803	5,819	161,662	316,531
2000	1,532,829	213,196	1,746,025	55,963	8,489	57,621	30,752	152,825	5,332	5,911	11,243	164,068	302,364
Forecast													
2001	1,538,219	222,603	1,760,822	56,828	8,707	58,970	30,752	155,257	5,225	5,911	11,136	166,393	307,454
2002	1,571,011	236,458	1,807,469	57,693	8,925	61,222	30,752	158,592	5,225	5,911	11,136	169,728	313,096
2003	1,619,132	250,313	1,869,445	58,558	9,144	63,475	30,752	161,929	5,225	5,911	11,136	173,065	318,812
2005	1,715,376	278,023	1,993,399	60,288	9,581	67,981	30,752	168,602	5,225	5,911	11,136	179,738	329,182
2010	1,955,983	347,299	2,303,282	64,613	10,673	79,245	30,752	185,283	5,225	5,911	11,136	196,419	357,820
2015	2,196,478	416,575	2,613,053	68,939	11,765	90,509	30,752	201,965	5,225	5,911	11,136	213,101	386,210

Comments:

Forecast Prepared Before 00-11-01 and is under revision

Region State: ASW-OK **LOCID:** RVS VFR Tower

City: TULSA **Airport:** RICHARD LLOYD JONES JR **Based Aircraft:** 475

	Enplanements			AIRCRAFT OPERATIONS									
				Itinerant Operations					Local Operations				
Year	Air Carrier	Commuter	Total	Air Carrier	AT & Comm	GA	Military	Total	GA	Military	Total	Total OPS	Total Instrument Operations
Actual													
1996	0	0	0	0	47	116,157	24	116,228	132,816	0	132,816	249,044	11,413
1997	0	0	0	17	24	185,121	20	185,182	89,085	0	89,085	274,267	12,875
1998	0	0	0	31	42	174,138	42	174,253	101,872	4	101,876	276,129	12,866
1999	0	0	0	2	188	142,257	108	142,555	127,454	18	127,472	270,027	17,818
2000	0	0	0	7	94	140,518	59	140,678	137,197	12	137,209	277,887	17,447
Forecast													
2001	0	0	0	7	94	126,113	59	126,273	123,838	12	123,850	250,123	15,708
2002	0	0	0	7	94	128,923	59	129,083	125,464	12	125,476	254,559	15,986
2003	0	0	0	7	94	131,734	59	131,894	127,090	12	127,102	258,996	16,264
2005	0	0	0	7	94	137,355	59	137,515	130,342	12	130,354	267,869	16,820
2010	0	0	0	7	94	151,407	59	151,567	138,473	12	138,485	290,052	18,209
2015	0	0	0	7	94	165,460	59	165,620	146,605	12	146,617	312,237	19,598

Comments:

Region State: ASW-OK **LOCID:** TUL Radar Tower

City: TULSA **Airport:** TULSA INTL **Based Aircraft:** 191

	Enplanements			AIRCRAFT OPERATIONS									
				Itinerant Operations					Local Operations				
Year	Air Carrier	Commuter	Total	Air Carrier	AT & Comm	GA	Military	Total	GA	Military	Total	Total OPS	Total Instrument Operations
Actual													
1996	1,388,978	259,078	1,648,056	53,774	15,295	76,513	25,742	171,324	18,620	9,439	28,059	199,383	288,842
1997	1,449,095	271,806	1,720,901	50,160	19,903	79,093	28,077	177,233	20,858	11,954	32,812	210,045	286,594
1998	1,445,250	280,036	1,725,286	43,252	28,877	81,046	25,733	178,908	21,018	13,012	34,030	212,938	293,863
1999	1,423,988	285,317	1,709,305	41,678	29,869	71,141	23,676	166,364	21,818	11,220	33,038	199,402	290,933
2000	1,473,202	253,077	1,726,279	43,930	21,837	72,459	30,714	168,940	22,198	13,802	36,000	204,940	299,916
Forecast													
2001	1,451,113	263,907	1,715,020	43,930	22,311	72,346	30,714	169,301	22,147	13,802	35,949	205,250	303,374
2002	1,429,358	279,723	1,709,081	43,930	22,786	73,597	30,714	171,027	22,511	13,802	36,313	207,340	308,105
2003	1,429,359	295,540	1,724,899	43,930	23,261	74,848	30,714	172,753	22,875	13,802	36,677	209,430	312,802
2005	1,429,364	327,174	1,756,538	43,930	24,211	77,351	30,714	176,206	23,604	13,802	37,406	213,612	322,020
2010	1,429,373	406,259	1,835,632	43,930	26,585	83,608	30,714	184,837	25,426	13,802	39,228	224,065	347,251
2015	1,429,385	485,344	1,914,729	43,930	28,960	89,866	30,714	193,470	27,249	13,802	41,051	234,521	372,765

Comments:

Forecast Prepared Before 08-11-07 and is under revision

Region State: ASW-TX **LOCID:** ABI Radar Tower

City: ABILENE **Airport:** ABILENE REGIONAL **Based Aircraft:** 159

	Enplanements			AIRCRAFT OPERATIONS									
				Itinerant Operations					Local Operations				Total Instrument Operations
Year	Air Carrier	Commuter	Total	Air Carrier	AT & Comm	GA	Military	Total	GA	Military	Total	Total OPS	
Actual													
1996	3,668	63,107	66,775	223	16,858	29,934	10,188	57,203	17,107	18,400	35,507	92,710	129,373
1997	1,947	51,879	53,826	322	15,083	26,935	9,326	51,666	14,307	14,031	28,338	80,004	136,161
1998	1,685	50,733	52,418	232	14,234	27,059	10,343	51,868	13,545	15,932	29,477	81,345	136,703
1999	2,719	45,905	48,624	280	11,809	24,893	10,566	47,548	16,005	19,662	35,667	83,215	128,424
2000	2,930	52,197	55,127	264	13,136	26,436	9,858	49,694	16,053	18,317	34,370	84,064	104,541
Forecast													
2001	2,930	56,000	58,930	264	13,881	26,310	9,858	50,313	16,053	18,317	34,370	84,683	105,830
2002	2,930	57,277	60,207	264	13,988	26,185	9,858	50,295	16,053	18,317	34,370	84,665	106,404
2003	2,930	58,555	61,485	264	14,090	26,059	9,858	50,271	16,053	18,317	34,370	84,641	106,995
2005	2,930	61,111	64,041	264	14,280	25,808	9,858	50,210	16,053	18,317	34,370	84,580	108,171
2010	2,930	67,500	70,430	264	14,682	25,181	9,858	49,985	16,053	18,317	34,370	84,355	111,457
2015	2,930	73,890	76,820	264	15,673	24,554	9,858	50,349	16,053	18,317	34,370	84,719	115,646

Comments:

Region State: ASW-TX **LOCID:** AMA Radar Tower

City: AMARILLO **Airport:** AMARILLO INTL **Based Aircraft:** 39

	Enplanements			AIRCRAFT OPERATIONS									
				Itinerant Operations					Local Operations				Total Instrument Operations
Year	Air Carrier	Commuter	Total	Air Carrier	AT & Comm	GA	Military	Total	GA	Military	Total	Total OPS	
Actual													
1996	371,027	83,104	454,131	11,735	9,239	22,192	5,986	49,152	9,150	25,214	34,364	83,516	93,312
1997	367,852	90,244	458,096	11,511	10,707	21,081	3,383	46,682	7,786	15,877	23,663	70,345	91,263
1998	353,193	83,646	436,839	10,524	11,524	27,425	23,827	73,300	6,758	24,316	31,074	104,374	98,662
1999	335,269	100,489	435,758	11,386	14,870	30,287	31,991	88,534	9,724	31,810	41,534	130,068	102,573
2000	340,941	104,522	445,463	10,882	15,154	25,559	31,659	83,254	6,201	36,653	42,854	126,108	99,645
Forecast													
2001	335,855	108,771	444,626	10,882	15,672	25,519	31,659	83,732	6,077	36,653	42,730	126,462	100,689
2002	330,873	114,886	445,759	10,882	16,190	25,960	31,659	84,691	6,077	36,653	42,730	127,421	102,115
2003	330,922	121,001	451,923	10,882	16,709	26,401	31,659	85,651	6,077	36,653	42,730	128,381	103,560
2005	331,021	133,231	464,252	10,882	17,746	27,284	31,659	87,571	6,077	36,653	42,730	130,301	106,243
2010	331,269	163,807	495,076	10,882	20,338	29,491	31,659	92,370	6,077	36,653	42,730	135,100	113,533
2015	331,517	194,384	525,901	10,882	22,931	31,699	31,659	97,171	6,077	36,653	42,730	139,901	120,758

Comments:

Forecast Prepared Before 09-11-07 and under revision

Region State: ASW-TX **LOCID:** AUS Radar Tower

City: AUSTIN **Airport:** AUSTIN-BERGSTROM INTL **Based Aircraft:** 113

	Enplanements			AIRCRAFT OPERATIONS									
				Itinerant Operations					Local Operations				
Year	Air Carrier	Commuter	Total	Air Carrier	AT & Comm	GA	Military	Total	GA	Military	Total	Total OPS	Total Instrument Operations
Actual													
1996	2,745,015	63,977	2,808,992	80,136	21,200	101,390	6,269	208,995	6,060	0	6,060	215,055	290,486
1997	2,917,382	22,472	2,939,854	79,710	15,171	100,961	5,151	200,993	4,723	0	4,723	205,716	285,878
1998	2,993,848	15,482	3,009,330	80,464	11,921	88,353	4,071	184,809	6,090	0	6,090	190,899	319,486
1999	3,230,109	5,451	3,235,560	98,577	11,573	62,729	3,331	176,210	9,211	0	9,211	185,421	333,102
2000	3,552,332	32,000	3,584,332	99,631	16,416	68,940	5,059	190,046	13,817	0	13,817	203,863	350,636
Forecast													
2001	3,844,437	33,163	3,877,600	104,088	15,995	87,470	7,750	215,303	14,310	0	14,310	229,613	383,054
2002	4,136,543	34,776	4,171,319	106,793	16,427	89,133	5,059	217,412	14,582	0	14,582	231,994	387,895
2003	4,428,649	36,389	4,465,038	109,498	16,860	90,796	5,059	222,213	14,854	0	14,854	237,067	396,084
2005	5,012,861	39,615	5,052,476	114,909	17,725	94,122	5,059	231,815	15,398	0	15,398	247,213	412,962
2010	5,906,019	47,681	5,953,700	128,435	19,888	102,437	5,059	255,819	16,758	0	16,758	272,577	455,598
2015	6,756,153	55,747	6,811,900	141,962	22,051	110,752	5,059	279,824	18,118	0	18,118	297,942	499,134

Comments:

Region State: ASW-TX **LOCID:** BPT Radar Tower

City: BEAUMONT/PORT ARTHUR **Airport:** SOUTHEAST TEXAS REGIONAL **Based Aircraft:** 78

	Enplanements			AIRCRAFT OPERATIONS									
				Itinerant Operations					Local Operations				
Year	Air Carrier	Commuter	Total	Air Carrier	AT & Comm	GA	Military	Total	GA	Military	Total	Total OPS	Total Instrument Operations
Actual													
1996	341	106,279	106,620	14	15,669	14,994	375	31,052	13,020	290	13,310	44,362	63,166
1997	774	110,720	111,494	67	15,957	15,401	260	31,685	15,716	204	15,920	47,605	66,238
1998	308	110,006	110,314	32	21,289	21,242	880	43,443	18,458	206	18,664	62,107	81,127
1999	346	100,338	100,684	43	14,596	19,154	3,373	37,166	16,333	222	16,555	53,721	62,054
2000	29	92,145	92,174	29	14,216	18,169	4,257	36,671	13,258	162	13,420	50,091	59,562
Forecast													
2001	29	93,682	93,711	29	14,368	18,540	4,257	37,194	13,529	162	13,691	50,885	60,639
2002	29	95,219	95,248	29	14,521	18,912	4,257	37,719	13,800	162	13,962	51,681	61,654
2003	29	96,756	96,785	29	14,673	19,283	4,257	38,242	14,071	162	14,233	52,475	62,701
2005	29	99,830	99,859	29	14,978	20,027	4,257	39,291	14,613	162	14,775	54,066	64,736
2010	29	107,516	107,545	29	15,741	21,885	4,257	41,912	15,969	162	16,131	58,043	70,264
2015	29	115,202	115,231	29	16,504	23,743	4,257	44,533	17,325	162	17,487	62,020	76,023

Comments: The traffic was down in 1999 due to runway construction and ILS shutdown.

Forecast Prepared Before 08-11-07 and under revision

Region State: ASW-TX **LOCID:** CRP Radar Tower

City: CORPUS CHRISTI **Airport:** CORPUS CHRISTI INTL **Based Aircraft:** 89

Year	Enplanements: Air Carrier	Enplanements: Commuter	Enplanements: Total	Itinerant Operations: Air Carrier	Itinerant Operations: AT & Comm	Itinerant Operations: GA	Itinerant Operations: Military	Itinerant Operations: Total	Local Operations: GA	Local Operations: Military	Local Operations: Total	Total OPS	Total Instrument Operations
Actual													
1996	271,111	211,447	482,558	15,017	16,997	36,597	14,689	83,300	16,087	42,440	58,527	141,827	362,908
1997	263,419	214,267	477,686	14,305	16,168	30,675	5,683	66,831	14,514	44,278	58,792	125,623	417,951
1998	222,243	242,233	464,476	13,614	14,095	31,005	7,847	66,561	14,257	47,914	62,171	128,732	351,562
1999	212,513	239,486	451,999	12,723	13,894	27,677	13,265	67,559	16,040	40,959	56,999	124,558	361,782
2000	215,229	228,553	443,782	12,141	14,362	28,278	15,910	70,691	17,436	40,536	57,972	128,663	383,134
Forecast													
2001	213,796	235,985	449,781	12,271	14,646	27,712	15,910	70,539	17,087	40,536	57,623	128,162	386,608
2002	214,126	245,854	459,980	12,401	14,931	27,712	15,910	70,954	17,087	40,536	57,623	128,577	390,362
2003	217,219	255,724	472,943	12,531	15,215	27,712	15,910	71,368	17,087	40,536	57,623	128,991	394,130
2005	223,407	275,464	498,871	12,792	15,784	27,712	15,910	72,198	17,087	40,536	57,623	129,821	400,584
2010	238,876	324,814	563,690	13,443	17,207	27,712	15,910	74,272	17,087	40,536	57,623	131,895	420,644
2015	254,346	374,164	628,510	14,095	18,630	27,712	15,910	76,347	17,087	40,536	57,623	133,970	441,000

Comments:

Region State: ASW-TX **LOCID:** DFW Limited Radar Tower

City: DALLAS-FORT WORTH **Airport:** DALLAS/FORT WORTH INTERNATIONAL **Based Aircraft:** 0

Year	Enplanements: Air Carrier	Enplanements: Commuter	Enplanements: Total	Itinerant Operations: Air Carrier	Itinerant Operations: AT & Comm	Itinerant Operations: GA	Itinerant Operations: Military	Itinerant Operations: Total	Local Operations: GA	Local Operations: Military	Local Operations: Total	Total OPS	Total Instrument Operations
Actual													
1996	24,491,403	2,794,024	27,285,427	612,269	228,415	27,965	1,182	869,831	0	0	0	869,831	869,831
1997	25,506,812	2,638,381	28,145,193	613,657	223,675	88,411	791	926,534	0	0	0	926,534	925,666
1998	25,817,439	2,606,233	28,423,672	601,274	234,170	108,571	632	944,647	0	0	0	944,647	944,647
1999	25,526,993	2,550,905	28,077,898	594,291	213,922	58,554	379	867,146	0	0	0	867,146	867,146
2000	25,999,791	2,663,596	28,663,387	609,681	218,322	25,083	269	853,355	22,158	160	22,318	875,673	878,461
Forecast													
2001	25,269,418	2,796,776	28,066,194	605,413	219,632	14,542	269	839,856	26,714	160	26,874	866,730	869,269
2002	26,020,346	3,006,534	29,026,880	619,943	227,099	14,542	269	861,853	26,714	160	26,874	888,727	891,291
2003	27,031,499	3,268,548	30,300,047	636,345	230,292	14,542	269	881,448	26,714	160	26,874	908,322	910,900
2005	29,053,808	3,792,577	32,846,385	669,149	236,680	14,542	269	920,640	26,714	160	26,874	947,514	950,119
2010	34,109,579	5,102,649	39,212,228	751,160	252,649	14,542	269	1,018,620	26,714	160	26,874	1,045,494	1,048,166
2015	39,165,351	6,412,721	45,578,072	833,172	268,619	14,542	269	1,116,602	26,714	160	26,874	1,143,476	1,146,216

Comments:

Forecast Prepared Before 00-11-07 and under revision

Region State: ASW-TX **LOCID:** ADS VFR Tower

City: DALLAS **Airport:** ADDISON **Based Aircraft:** 728

Year	Enplanements: Air Carrier	Enplanements: Commuter	Enplanements: Total	Itinerant Operations: Air Carrier	Itinerant Operations: AT & Comm	Itinerant Operations: GA	Itinerant Operations: Military	Itinerant Operations: Total	Local Operations: GA	Local Operations: Military	Local Operations: Total	Total OPS	Total Instrument Operations
Actual													
1996	104	0	104	2	777	151,081	106	151,966	6,617	28	6,645	158,611	34,356
1997	0	0	0	1	1,655	160,220	68	161,944	7,889	10	7,899	169,843	38,668
1998	0	0	0	1	2,929	160,345	60	163,335	8,984	42	9,026	172,361	40,735
1999	0	0	0	1	5,683	158,054	70	163,808	8,212	12	8,224	172,032	44,794
2000	0	0	0	31	9,881	151,409	150	161,471	8,789	6	8,795	170,266	48,617
Forecast													
2001	0	0	0	74	10,583	140,835	300	151,792	14,389	29	14,418	166,210	48,261
2002	0	0	0	74	10,583	142,909	300	153,866	14,481	29	14,510	168,376	48,788
2003	0	0	0	74	10,583	144,983	300	155,940	14,573	29	14,602	170,542	49,315
2005	0	0	0	74	10,583	149,131	300	160,088	14,757	29	14,786	174,874	50,369
2010	0	0	0	74	10,583	159,501	300	170,458	15,217	29	15,246	185,704	53,004
2015	0	0	0	74	10,583	169,872	300	180,829	15,678	29	15,707	196,536	55,640

Comments:

Region State: ASW-TX **LOCID:** DAL Limited Radar Tower

City: DALLAS **Airport:** DALLAS LOVE FIELD **Based Aircraft:** 454

Year	Enplanements: Air Carrier	Enplanements: Commuter	Enplanements: Total	Itinerant Operations: Air Carrier	Itinerant Operations: AT & Comm	Itinerant Operations: GA	Itinerant Operations: Military	Itinerant Operations: Total	Local Operations: GA	Local Operations: Military	Local Operations: Total	Total OPS	Total Instrument Operations
Actual													
1996	3,504,959	0	3,504,959	99,508	26,482	93,413	1,176	220,579	30	42	72	220,651	321,877
1997	3,481,819	11	3,481,830	98,735	28,319	99,603	1,056	227,713	0	0	0	227,713	343,426
1998	3,322,552	18,055	3,340,607	99,209	28,406	106,357	987	234,959	3	0	3	234,962	343,025
1999	3,334,919	80,866	3,415,785	104,393	37,138	100,634	975	243,140	0	0	0	243,140	337,681
2000	3,408,661	135,754	3,544,415	104,046	52,457	101,468	1,135	259,106	0	0	0	259,106	335,860
Forecast													
2001	3,544,951	162,905	3,707,856	104,254	54,975	94,550	1,135	254,914	0	0	0	254,914	333,290
2002	3,686,747	195,486	3,882,233	106,652	58,054	94,550	1,135	260,391	0	0	0	260,391	340,428
2003	3,784,288	221,344	4,005,632	108,403	60,064	94,550	1,135	264,152	0	0	0	264,152	345,920
2005	3,979,372	273,061	4,252,433	111,907	64,084	94,550	1,135	271,676	0	0	0	271,676	357,244
2010	4,467,082	402,354	4,869,436	120,667	74,134	94,550	1,135	290,486	0	0	0	290,486	386,428
2015	4,954,792	531,648	5,486,440	129,427	84,184	94,550	1,135	309,296	0	0	0	309,296	416,639

Comments:

Forecast Prepared Before 09-11-01 and is under revision

Region State: ASW-TX **LOCID:** ELP Radar Tower

City: EL PASO **Airport:** EL PASO INTL **Based Aircraft:** 286

Year	Enplanements: Air Carrier	Enplanements: Commuter	Enplanements: Total	Aircraft Operations: Itinerant Operations: Air Carrier	Itinerant Operations: AT & Comm	Itinerant Operations: GA	Itinerant Operations: Military	Itinerant Operations: Total	Local Operations: GA	Local Operations: Military	Local Operations: Total	Total OPS	Total Instrument Operations
Actual													
1996	1,813,377	1,894	1,815,271	60,457	11,580	50,159	4,851	127,047	12,665	514	13,179	140,226	149,695
1997	1,673,315	1,926	1,675,241	56,996	11,204	45,737	5,228	119,165	14,969	622	15,591	134,756	142,745
1998	1,631,483	1	1,631,484	56,673	12,603	50,171	6,008	125,455	12,147	536	12,683	138,138	149,468
1999	1,650,220	13,903	1,664,123	55,013	17,214	53,834	6,935	132,996	10,999	766	11,765	144,761	157,422
2000	1,641,526	42,842	1,684,368	56,808	17,088	48,872	6,166	128,934	11,821	1,013	12,834	141,768	149,829
Forecast													
2001	1,641,449	44,237	1,685,686	57,613	17,504	47,895	6,166	129,178	11,585	1,013	12,598	141,776	150,484
2002	1,665,190	46,093	1,711,283	58,384	17,921	47,895	6,166	130,366	11,585	1,013	12,598	142,964	152,085
2003	1,707,108	47,949	1,755,057	59,122	18,338	47,895	6,166	131,521	11,585	1,013	12,598	144,119	153,643
2005	1,790,947	51,661	1,842,608	60,967	19,171	47,895	6,166	134,199	11,585	1,013	12,598	146,797	157,217
2010	2,000,541	60,941	2,061,482	66,367	21,254	47,895	6,166	141,682	11,585	1,013	12,598	154,280	167,121
2015	2,210,148	70,222	2,280,370	71,288	23,338	47,895	6,166	148,687	11,585	1,013	12,598	161,285	176,608

Comments: BASED ON FORECASTS THAT HAVE BEEN DEVELOPED FOR NEW AIRPORT MASTER PLAN DATED APRIL 1999.

Region State: ASW-TX **LOCID:** AFW VFR Tower

City: FORT WORTH **Airport:** FORT WORTH ALLIANCE **Based Aircraft:** 27

Year	Enplanements: Air Carrier	Enplanements: Commuter	Enplanements: Total	Aircraft Operations: Itinerant Operations: Air Carrier	Itinerant Operations: AT & Comm	Itinerant Operations: GA	Itinerant Operations: Military	Itinerant Operations: Total	Local Operations: GA	Local Operations: Military	Local Operations: Total	Total OPS	Total Instrument Operations
Actual													
1996	0	0	0	1,120	475	32,852	1,018	35,465	103,048	2,761	105,809	141,274	4,067
1997	326	0	326	1,069	2,465	34,185	1,512	39,231	123,672	4,690	128,362	167,593	4,761
1998	0	0	0	6,152	5,081	36,618	2,490	50,341	125,710	6,654	132,364	182,705	15,182
1999	0	0	0	7,638	5,413	42,603	4,264	59,918	145,031	9,990	155,021	214,939	23,953
2000	0	0	0	9,505	4,922	40,562	4,508	59,497	111,287	8,922	120,209	179,706	26,658
Forecast													
2001	0	0	0	9,198	5,284	40,786	5,679	60,947	114,053	12,569	126,622	187,569	28,170
2002	0	0	0	9,296	5,340	41,801	5,679	62,116	117,334	12,569	129,903	192,019	28,591
2003	0	0	0	9,394	5,396	42,816	5,679	63,285	120,616	12,569	133,185	196,470	29,011
2005	0	0	0	9,590	5,509	44,847	5,679	65,625	127,180	12,569	139,749	205,374	29,851
2010	0	0	0	10,081	5,791	49,923	5,679	71,474	143,590	12,569	156,159	227,633	31,953
2015	0	0	0	10,572	6,073	55,000	5,679	77,324	160,000	12,569	172,569	249,893	34,055

Comments: FEDERAL EXPRESS BEGAN OPERATIONS IN SEPTEMBER 1997, RESULTING IN INCREASED AIR CARRIER AND AIR TAXI OPERATIONS.

Forecast Prepared Before 09-11-01 and under revision

Region State: ASW-TX **LOCID:** FTW VFR Tower

City: FORT WORTH **Airport:** FORT WORTH MEACHAM INTL **Based Aircraft:** 336

	Enplanements			AIRCRAFT OPERATIONS									Total Instrument Operations
				Itinerant Operations					Local Operations				
Year	Air Carrier	Commuter	Total	Air Carrier	AT & Comm	GA	Military	Total	GA	Military	Total	Total OPS	
Actual													
1996	0	0	0	106	1,227	148,357	315	150,005	150,952	137	151,089	301,094	35,002
1997	550	26,436	26,986	244	4,679	181,616	502	187,041	184,636	129	184,765	371,806	38,437
1998	1,082	42,340	43,422	213	5,955	189,147	787	196,102	187,291	266	187,557	383,659	46,375
1999	1,535	0	1,535	211	1,716	182,488	429	184,844	153,420	892	154,312	339,156	48,381
2000	1,153	0	1,153	228	2,294	151,845	224	154,591	166,721	72	166,793	321,384	35,937
Forecast													
2001	1,136	0	1,136	228	2,294	131,642	224	134,388	134,387	72	134,459	268,847	30,471
2002	1,119	0	1,119	228	2,294	135,057	224	137,803	138,212	72	138,284	276,087	31,224
2003	1,119	0	1,119	228	2,294	138,473	224	141,219	142,037	72	142,109	283,328	31,978
2005	1,119	0	1,119	228	2,294	145,305	224	148,051	149,687	72	149,759	297,810	33,484
2010	1,119	0	1,119	228	2,294	162,385	224	165,131	168,812	72	168,884	334,015	37,251
2015	1,119	0	1,119	228	2,294	179,465	224	182,211	187,937	72	188,009	370,220	41,018

Comments: COMMUTER SERVICE DISCONTINUED ON 1998. UPGRADED FROM LEVEL II TO LEVEL III NON-APPROACH CONTROL TERMINAL EFFECTIVE 11/9/97.

Region State: ASW-TX **LOCID:** DWH VFR Tower

City: HOUSTON **Airport:** DAVID WAYNE HOOKS MEMORIAL **Based Aircraft:** 291

	Enplanements			AIRCRAFT OPERATIONS									Total Instrument Operations
				Itinerant Operations					Local Operations				
Year	Air Carrier	Commuter	Total	Air Carrier	AT & Comm	GA	Military	Total	GA	Military	Total	Total OPS	
Actual													
1996	0	0	0	0	0	78,133	4	78,137	113,148	6	113,154	191,291	6,304
1997	0	0	0	0	10	80,739	73	80,822	128,393	52	128,445	209,267	7,911
1998	0	0	0	0	66	96,860	882	97,808	144,065	840	144,905	242,713	9,130
1999	0	0	0	0	1,139	102,106	1,772	105,017	166,820	1,649	168,469	273,486	13,022
2000	0	0	0	1	1,496	91,094	2,649	95,240	144,698	1,654	146,352	241,592	15,133
Forecast													
2001	0	0	0	0	1,400	76,186	2,472	80,058	105,518	1,906	107,424	187,482	12,088
2002	0	0	0	0	1,400	77,924	2,472	81,796	107,925	1,906	109,831	191,627	12,323
2003	0	0	0	0	1,400	79,663	2,472	83,535	110,333	1,906	112,239	195,774	12,559
2005	0	0	0	0	1,400	83,140	2,472	87,012	115,149	1,906	117,055	204,067	13,029
2010	0	0	0	0	1,400	91,832	2,472	95,704	127,188	1,906	129,094	224,798	14,205
2015	0	0	0	0	1,400	100,525	2,472	104,397	139,228	1,906	141,134	245,531	15,382

Comments:

Forecast Prepared Before 00-11-07 and is under revision

Region State: ASW-TX **LOCID:** HOU Limited Radar Tower

City: HOUSTON **Airport:** WILLIAM P HOBBY **Based Aircraft:** 293

	Enplanements			AIRCRAFT OPERATIONS									
				Itinerant Operations					Local Operations				Total Instrument Operations
Year	Air Carrier	Commuter	Total	Air Carrier	AT & Comm	GA	Military	Total	GA	Military	Total	Total OPS	
Actual													
1996	3,713,033	252,074	3,965,107	118,272	19,344	114,010	95	251,721	533	0	533	252,254	277,879
1997	3,691,199	262,877	3,954,076	119,478	21,042	118,055	69	258,644	1,146	6	1,152	259,796	293,600
1998	3,926,345	240,887	4,167,232	122,422	17,928	117,624	35	258,009	1,120	0	1,120	259,129	313,276
1999	4,023,769	198,375	4,222,144	125,706	15,687	116,131	65	257,589	595	0	595	258,184	324,004
2000	4,074,255	257,371	4,331,626	121,899	24,931	105,033	876	252,739	2,087	74	2,161	254,900	307,814
Forecast													
2001	4,033,513	205,897	4,239,410	122,508	19,770	94,684	1,086	238,048	2,390	19	2,409	240,457	293,983
2002	4,094,015	208,985	4,303,000	122,998	19,948	94,684	1,086	238,716	2,390	19	2,409	241,125	295,744
2003	4,218,755	215,352	4,434,107	125,166	20,137	94,684	1,086	241,073	2,390	19	2,409	243,482	299,248
2005	4,468,235	228,087	4,696,322	129,503	20,516	94,684	1,086	245,789	2,390	19	2,409	248,198	306,478
2010	5,091,935	259,925	5,351,860	140,345	21,464	94,684	1,086	257,579	2,390	19	2,409	259,988	325,130
2015	5,715,635	291,763	6,007,398	151,187	22,412	94,684	1,086	269,369	2,390	19	2,409	271,778	344,455

Comments:

Region State: ASW-TX **LOCID:** IAH Limited Radar Tower

City: HOUSTON **Airport:** HOUSTON INTERCONTINENTAL AIRPORT **Based Aircraft:** 31

	Enplanements			AIRCRAFT OPERATIONS									
				Itinerant Operations					Local Operations				Total Instrument Operations
Year	Air Carrier	Commuter	Total	Air Carrier	AT & Comm	GA	Military	Total	GA	Military	Total	Total OPS	
Actual													
1996	11,167,390	686,276	11,853,666	292,203	75,474	23,656	606	391,939	0	0	0	391,939	393,464
1997	12,122,913	789,699	12,912,612	309,304	73,351	26,878	885	410,418	0	0	0	410,418	413,398
1998	13,121,431	1,005,507	14,126,938	306,492	105,843	27,102	601	440,038	0	0	0	440,038	444,381
1999	13,743,517	1,283,146	15,026,663	314,926	119,079	25,655	498	460,158	0	0	0	460,158	464,747
2000	14,616,337	1,566,638	16,182,975	322,448	133,859	27,079	418	483,804	2	0	2	483,806	484,817
Forecast													
2001	14,872,416	1,691,969	16,564,385	320,836	149,521	27,079	418	497,854	2	0	2	497,856	495,503
2002	15,248,472	1,827,327	17,075,799	326,611	156,249	27,079	418	510,357	2	0	2	510,359	507,183
2003	15,972,525	2,046,664	18,019,189	337,919	165,266	27,079	418	530,682	2	0	2	530,684	526,672
2005	17,420,632	2,485,338	19,905,970	360,536	183,301	27,079	418	571,334	2	0	2	571,336	565,676
2010	21,040,903	3,582,024	24,622,927	417,078	228,389	27,079	418	672,964	2	0	2	672,966	663,254
2015	24,661,174	4,678,711	29,339,885	473,620	273,478	27,079	418	774,595	2	0	2	774,597	760,906

Comments:

Forecast Prepared Before 09-11-01 and under revision

Region State: ASW-TX **LOCID:** GGG Radar Tower

City: LONGVIEW **Airport:** GREGG COUNTY **Based Aircraft:** 88

	Enplanements			AIRCRAFT OPERATIONS									
				Itinerant Operations					Local Operations				Total Instrument Operations
Year	Air Carrier	Commuter	Total	Air Carrier	AT & Comm	GA	Military	Total	GA	Military	Total	Total OPS	
Actual													
1996	1,243	29,827	31,070	61	5,095	27,168	925	33,249	35,179	2,274	37,453	70,702	95,204
1997	616	25,949	26,565	54	4,115	36,482	3,432	44,083	36,905	6,267	43,172	87,255	109,129
1998	567	25,719	26,286	31	4,516	31,961	1,871	38,379	45,976	7,174	53,150	91,529	111,311
1999	257	28,631	28,888	25	4,591	31,307	2,748	38,671	51,207	7,327	58,534	97,205	104,724
2000	1,000	33,376	34,376	50	4,362	27,934	2,550	34,896	48,188	6,716	54,904	89,800	103,464
Forecast													
2001	985	34,162	35,147	50	4,394	27,375	2,550	34,369	47,933	6,716	54,649	89,018	104,847
2002	970	35,034	36,004	50	4,426	27,375	2,550	34,401	48,578	6,716	55,294	89,695	106,656
2003	970	35,907	36,877	50	4,458	27,375	2,550	34,433	49,223	6,716	55,939	90,372	108,440
2005	970	37,652	38,622	50	4,522	27,375	2,550	34,497	50,514	6,716	57,230	91,727	112,200
2010	970	42,015	42,985	50	4,682	27,375	2,550	34,657	53,741	6,716	60,457	95,114	122,596
2015	970	46,379	47,349	50	4,843	27,375	2,550	34,818	56,969	6,716	63,685	98,503	132,993

Comments:

Region State: ASW-TX **LOCID:** LBB Radar Tower

City: LUBBOCK **Airport:** LUBBOCK INTL **Based Aircraft:** 121

	Enplanements			AIRCRAFT OPERATIONS									
				Itinerant Operations					Local Operations				Total Instrument Operations
Year	Air Carrier	Commuter	Total	Air Carrier	AT & Comm	GA	Military	Total	GA	Military	Total	Total OPS	
Actual													
1996	444,400	161,177	605,577	21,794	17,993	31,251	1,101	72,139	13,408	9,603	23,011	95,150	147,663
1997	453,090	147,245	600,335	21,139	19,679	27,895	755	69,468	15,600	4,114	19,714	89,182	98,237
1998	427,742	145,670	573,412	20,355	17,792	30,278	892	69,317	17,051	4,229	21,280	90,597	104,398
1999	397,625	167,548	565,173	19,165	17,737	32,377	2,983	72,262	23,841	16,321	40,162	112,424	112,417
2000	389,820	188,609	578,429	18,553	18,798	36,825	5,142	79,318	38,142	19,576	57,718	137,036	120,515
Forecast													
2001	389,660	199,342	589,002	16,379	21,852	27,357	8,382	73,970	29,057	14,901	43,958	117,928	109,853
2002	389,660	210,075	599,735	16,379	22,526	27,498	8,382	74,785	29,434	14,901	44,335	119,120	111,395
2003	389,660	220,808	610,468	16,379	23,201	27,639	8,382	75,601	29,811	14,901	44,712	120,313	112,965
2005	389,660	242,274	631,934	16,379	24,551	27,922	8,382	77,234	30,565	14,901	45,466	122,700	116,057
2010	389,660	295,939	685,599	16,379	27,925	28,628	8,382	81,314	32,451	14,901	47,352	128,666	124,142
2015	389,660	349,605	739,265	16,379	31,300	29,335	8,382	85,396	34,338	14,901	49,239	134,635	132,413

Comments:

Forecast Prepared Before 09-11-09 and is under revision

Region State: ASW-TX **LOCID:** MAF Radar Tower

City: MIDLAND **Airport:** MIDLAND INTERNATIONAL **Based Aircraft:** 77

	Enplanements			AIRCRAFT OPERATIONS									
				Itinerant Operations					Local Operations				Total Instrument Operations
Year	Air Carrier	Commuter	Total	Air Carrier	AT & Comm	GA	Military	Total	GA	Military	Total	Total OPS	
Actual													
1996	457,219	89,488	546,707	15,241	10,278	19,672	5,929	51,120	9,964	34,908	44,872	95,992	148,181
1997	437,286	92,414	529,700	15,114	10,481	18,374	4,480	48,449	7,815	27,495	35,310	83,759	133,548
1998	432,507	85,143	517,650	13,376	10,348	19,460	7,185	50,369	10,738	45,050	55,788	106,157	138,871
1999	396,579	90,130	486,709	13,485	10,456	18,180	6,167	48,288	8,355	41,254	49,609	97,897	151,238
2000	345,544	130,208	475,752	11,523	13,322	16,443	5,947	47,235	6,867	45,014	51,881	99,116	151,904
Forecast													
2001	340,361	136,435	476,796	11,523	13,664	16,036	5,947	47,170	6,730	45,014	51,744	98,914	153,439
2002	335,256	145,795	481,051	11,523	14,007	15,964	5,947	47,441	6,730	45,014	51,744	99,185	155,177
2003	335,256	155,156	490,412	11,523	14,350	15,893	5,947	47,713	6,730	45,014	51,744	99,457	156,961
2005	335,256	173,877	509,133	11,523	15,036	15,750	5,947	48,256	6,730	45,014	51,744	100,000	160,152
2010	335,256	220,679	555,935	11,523	16,750	15,393	5,947	49,613	6,730	45,014	51,744	101,357	169,554
2015	335,256	267,482	602,738	11,523	18,464	15,036	5,947	50,970	6,730	45,014	51,744	102,714	178,735

Comments:

Region State: ASW-TX **LOCID:** SAT Radar Tower

City: SAN ANTONIO **Airport:** SAN ANTONIO INTL **Based Aircraft:** 252

	Enplanements			AIRCRAFT OPERATIONS									
				Itinerant Operations					Local Operations				Total Instrument Operations
Year	Air Carrier	Commuter	Total	Air Carrier	AT & Comm	GA	Military	Total	GA	Military	Total	Total OPS	
Actual													
1996	3,205,190	61,469	3,266,659	86,784	39,746	111,600	8,319	246,449	10,146	1,670	11,816	258,265	392,411
1997	3,337,497	23,673	3,361,170	87,386	35,044	115,727	8,940	247,097	5,890	1,256	7,146	254,243	393,217
1998	3,353,325	26,012	3,379,337	80,671	40,775	141,491	9,058	271,995	7,194	1,406	8,600	280,595	439,959
1999	3,381,891	2,216	3,384,107	80,532	37,643	113,227	10,310	241,712	7,718	1,608	9,326	251,038	430,727
2000	3,517,888	8,119	3,526,007	81,332	37,367	116,758	10,353	245,810	8,710	1,102	9,812	255,622	452,959
Forecast													
2001	3,543,909	8,200	3,552,109	83,536	37,367	103,056	10,353	234,312	6,666	1,102	7,768	242,080	443,383
2002	3,644,816	8,201	3,653,017	85,740	37,367	106,526	10,353	239,986	6,666	1,102	7,768	247,754	451,595
2003	3,777,902	8,202	3,786,104	87,944	37,367	109,996	10,353	245,660	6,666	1,102	7,768	253,428	459,762
2005	4,044,075	8,204	4,052,279	92,352	37,367	116,936	10,353	257,008	6,666	1,102	7,768	264,776	476,185
2010	4,709,506	8,210	4,717,716	103,372	37,367	134,287	10,353	285,379	6,666	1,102	7,768	293,147	519,111
2015	5,381,687	8,217	5,389,904	114,392	37,367	151,639	10,353	313,751	6,666	1,102	7,768	321,519	562,267

Comments:

Forecast Prepared Before 08-11-09 and under revision

Region State: ASW-TX **LOCID:** ACT Radar Tower

City: WACO **Airport:** WACO REGIONAL **Based Aircraft:** 52

	Enplanements			AIRCRAFT OPERATIONS									
				Itinerant Operations					Local Operations				Total Instrument Operations
Year	Air Carrier	Commuter	Total	Air Carrier	AT & Comm	GA	Military	Total	GA	Military	Total	Total OPS	
Actual													
1996	3,660	51,948	55,608	162	10,500	24,576	3,787	39,025	7,705	3,073	10,778	49,803	76,082
1997	4,261	53,143	57,404	235	10,630	24,713	3,856	39,434	6,969	2,991	9,960	49,394	101,356
1998	2,477	55,760	58,237	183	12,128	24,539	3,945	40,795	7,909	2,454	10,363	51,158	113,314
1999	2,755	58,913	61,668	180	11,222	28,376	3,527	43,305	12,695	2,086	14,781	58,086	110,371
2000	3,860	59,602	63,462	326	12,573	30,336	2,805	46,040	14,294	1,183	15,477	61,517	97,553
Forecast													
2001	3,802	61,088	64,890	326	12,798	30,189	2,805	46,118	14,216	1,183	15,399	61,517	99,388
2002	3,745	62,805	66,550	326	13,023	30,607	2,805	46,761	14,405	1,183	15,588	62,349	101,373
2003	3,745	64,522	68,267	326	13,249	31,026	2,805	47,406	14,595	1,183	15,778	63,184	103,374
2005	3,745	67,956	71,701	326	13,699	31,863	2,805	48,693	14,974	1,183	16,157	64,850	107,023
2010	3,745	76,542	80,287	326	14,826	33,956	2,805	51,913	15,921	1,183	17,104	69,017	117,766
2015	3,745	85,129	88,874	326	15,953	36,049	2,805	55,133	16,869	1,183	18,052	73,185	128,749

Comments: IMPLEMENTATION OF DFW METROPLEX PLAN OCTOBER 1996 INCREASED INSTRUMENT OPERATIONS. UPGRADED FROM LEVEL II TO LEVEL III RADAR

Forecast Prepared Before 09-11-01 and under revision

Region State: ASW-AR **LOCID:** XNA Contract Tower

City: FAYETTEVILLE/SPRINGDALE/ **Airport:** NORTHWEST ARKANSAS RGNL **Based Aircraft:** 0

	Enplanements			AIRCRAFT OPERATIONS									
				Itinerant Operations					Local Operations				Total Instrument Operations
Year	Air Carrier	Commuter	Total	Air Carrier	AT & Comm	GA	Military	Total	GA	Military	Total	Total OPS	
Actual													
1996	0	0	0	0	0	0	0	0	0	0	0	0	0
1997	0	0	0	0	0	0	0	0	0	0	0	0	0
1998	0	0	0	0	0	0	0	0	0	0	0	0	0
1999	1,459	255,419	256,878	6,418	14,504	3,841	354	25,117	2,111	3,995	6,106	31,223	0
2000	1,697	357,354	359,051	4,986	22,795	6,372	941	35,094	2,788	2,174	4,962	40,056	21,354
Forecast													
2001	1,682	400,236	401,918	4,713	24,200	7,011	917	36,841	2,300	2,204	4,504	41,345	22,163
2002	1,682	415,481	417,163	4,713	24,458	7,170	917	37,258	2,420	2,204	4,624	41,882	22,400
2003	1,682	430,727	432,409	4,713	24,716	7,330	917	37,676	2,540	2,204	4,744	42,420	22,635
2005	1,682	461,218	462,900	4,713	25,233	7,650	917	38,513	2,780	2,204	4,984	43,497	23,109
2010	1,682	537,445	539,127	4,713	26,525	8,450	917	40,605	3,381	2,204	5,585	46,190	24,292
2015	1,682	613,673	615,355	4,713	27,817	9,250	917	42,697	3,982	2,204	6,186	48,883	25,475

Comments: Create from NPIAS Import on February 11, 1999!

Region State: ASW-AR **LOCID:** FYV Contract Tower

City: FAYETTEVILLE **Airport:** DRAKE FIELD **Based Aircraft:** 52

	Enplanements			AIRCRAFT OPERATIONS									
				Itinerant Operations					Local Operations				Total Instrument Operations
Year	Air Carrier	Commuter	Total	Air Carrier	AT & Comm	GA	Military	Total	GA	Military	Total	Total OPS	
Actual													
1996	966	233,512	234,478	531	26,644	12,782	173	40,130	4,089	64	4,153	44,283	31,781
1997	689	244,478	245,167	3,372	23,710	13,705	137	40,924	6,440	76	6,516	47,440	31,462
1998	772	263,354	264,126	4,013	23,997	17,043	185	45,238	8,241	964	9,205	54,443	34,937
1999	631	70,400	71,031	765	11,714	15,292	289	28,060	8,820	824	9,644	37,704	18,258
2000	0	67	67	2	1,199	11,370	145	12,716	8,459	524	8,983	21,699	5,299
Forecast													
2001	0	67	67	5	929	12,832	75	13,841	11,531	234	11,765	25,606	5,857
2002	0	67	67	5	929	13,092	75	14,101	11,764	234	11,998	26,099	5,956
2003	0	67	67	5	929	13,352	75	14,361	11,998	234	12,232	26,593	6,055
2005	0	67	67	5	929	13,872	75	14,881	12,465	234	12,699	27,580	6,253
2010	0	67	67	5	929	15,172	75	16,181	13,633	234	13,867	30,048	6,747
2015	0	67	67	5	929	16,472	75	17,481	14,802	234	15,036	32,517	7,242

Comments: COMMERCIAL TRAFFIC MOVING TO NORTHWEST ARKANSAS (XNA).

Forecast Prepared Before 06-11-07 and under revision

Region State: ASW-AR **LOCID:** TXK Contract Tower

City: TEXARKANA **Airport:** TEXARKANA REGIONAL-WEBB FIELD **Based Aircraft:** 66

	Enplanements			AIRCRAFT OPERATIONS									
				Itinerant Operations					Local Operations				Total Instrument Operations
Year	Air Carrier	Commuter	Total	Air Carrier	AT & Comm	GA	Military	Total	GA	Military	Total	Total OPS	
Actual													
1996	970	40,255	41,225	263	8,183	21,228	1,136	30,810	14,318	1,044	15,362	46,172	17,025
1997	212	35,380	35,592	108	7,605	19,793	711	28,217	7,296	744	8,040	36,257	15,970
1998	378	34,923	35,301	20	7,658	18,953	755	27,386	8,472	838	9,310	36,696	15,758
1999	0	40,506	40,506	14	7,270	18,977	1,140	27,401	9,198	628	9,826	37,227	14,692
2000	688	40,114	40,802	30	7,208	20,666	947	28,851	10,720	1,102	11,822	40,673	15,141
Forecast													
2001	688	40,114	40,802	27	7,122	20,121	1,220	28,490	13,027	1,478	14,505	42,995	15,696
2002	688	40,114	40,802	27	7,122	20,335	1,220	28,704	13,166	1,478	14,644	43,348	15,778
2003	688	40,114	40,802	27	7,122	20,550	1,220	28,919	13,305	1,478	14,783	43,702	15,861
2005	688	40,114	40,802	27	7,122	20,980	1,220	29,349	13,583	1,478	15,061	44,410	16,026
2010	688	40,114	40,802	27	7,122	22,054	1,220	30,423	14,278	1,478	15,756	46,179	16,439
2015	688	40,114	40,802	27	7,122	23,128	1,220	31,497	14,974	1,478	16,452	47,949	16,852

Comments:

Region State: ASW-LA **LOCID:** AEX Contract Tower

City: ALEXANDRIA **Airport:** ALEXANDRIA INTL **Based Aircraft:** 51

	Enplanements			AIRCRAFT OPERATIONS									
				Itinerant Operations					Local Operations				Total Instrument Operations
Year	Air Carrier	Commuter	Total	Air Carrier	AT & Comm	GA	Military	Total	GA	Military	Total	Total OPS	
Actual													
1996	21,827	8,089	29,916	412	3,039	11,946	10,368	25,765	7,690	3,581	11,271	37,036	0
1997	19,254	77,430	96,684	1,011	13,825	6,987	2,914	24,737	15,358	12,362	27,720	52,457	0
1998	20,052	84,870	104,922	1,399	14,026	5,664	2,193	23,282	21,602	10,002	31,604	54,886	0
1999	24,424	95,727	120,151	1,507	13,221	5,415	3,031	23,174	23,902	7,888	31,790	54,964	23,192
2000	16,123	101,537	117,660	1,649	13,528	5,637	3,067	23,881	23,152	11,160	34,312	58,193	23,864
Forecast													
2001	16,055	104,022	120,077	1,663	13,726	5,524	3,067	23,980	23,099	11,160	34,259	58,239	24,044
2002	16,150	106,857	123,007	1,677	13,916	5,524	3,067	24,184	23,479	11,160	34,639	58,823	24,322
2003	16,432	109,693	126,125	1,691	14,099	5,524	3,067	24,381	23,859	11,160	35,019	59,400	24,593
2005	16,996	115,364	132,360	1,716	14,444	5,524	3,067	24,751	24,619	11,160	35,779	60,530	25,111
2010	18,407	129,541	147,948	1,770	15,196	5,524	3,067	25,557	26,519	11,160	37,679	63,236	26,289
2015	19,806	143,719	163,525	1,812	16,527	5,524	3,067	26,930	28,420	11,160	39,580	66,510	28,034

Comments: Facility became an FCT April 1, 1999.

Forecast Prepared Before 60-11-03 and is under revision

Region State: ASW-LA **LOCID:** ESF Contract Tower

City: ALEXANDRIA **Airport:** ESLER REGIONAL **Based Aircraft:** 27

Year	Enplanements: Air Carrier	Enplanements: Commuter	Enplanements: Total	Aircraft Operations: Itinerant Operations: Air Carrier	Itinerant Operations: AT & Comm	Itinerant Operations: GA	Itinerant Operations: Military	Itinerant Operations: Total	Local Operations: GA	Local Operations: Military	Local Operations: Total	Total OPS	Total Instrument Operations
Actual													
1996	0	60,857	60,857	365	10,043	5,601	1,748	17,757	3,286	571	3,857	21,614	12,547
1997	0	0	0	0	56	2,930	1,586	4,572	1,287	842	2,129	6,701	1,295
1998	0	0	0	0	19	1,169	2,447	3,635	409	1,290	1,699	5,334	650
1999	0	0	0	0	136	927	2,249	3,312	480	1,360	1,840	5,152	952
2000	0	0	0	0	136	927	2,249	3,312	480	1,360	1,840	5,152	0
Forecast													
2001	0	0	0	0	136	908	2,249	3,293	470	1,360	1,830	5,123	0
2002	0	0	0	0	136	908	2,249	3,293	470	1,360	1,830	5,123	0
2003	0	0	0	0	136	908	2,249	3,293	470	1,360	1,830	5,123	0
2005	0	0	0	0	136	908	2,249	3,293	470	1,360	1,830	5,123	0
2010	0	0	0	0	136	908	2,249	3,293	470	1,360	1,830	5,123	0
2015	0	0	0	0	136	908	2,249	3,293	470	1,360	1,830	5,123	0

Comments: REGION INDICATED BY LETTER THAT AIRPORT LOST ALL SCHEDULED COMMERCIAL IN SUMMER 1996. AIRPORT HAS BEEN NOTIFIED OF PROPOSED

Region State: ASW-LA **LOCID:** HUM Contract Tower

City: HOUMA **Airport:** HOUMA-TERREBONNE **Based Aircraft:** 82

Year	Enplanements: Air Carrier	Enplanements: Commuter	Enplanements: Total	Aircraft Operations: Itinerant Operations: Air Carrier	Itinerant Operations: AT & Comm	Itinerant Operations: GA	Itinerant Operations: Military	Itinerant Operations: Total	Local Operations: GA	Local Operations: Military	Local Operations: Total	Total OPS	Total Instrument Operations
Actual													
1996	0	0	0	0	40,413	28,028	451	68,892	9,575	54	9,629	78,521	1,015
1997	0	0	0	0	41,400	20,295	238	61,933	8,361	214	8,575	70,508	4,805
1998	0	0	0	0	46,631	20,777	347	67,755	11,061	330	11,391	79,146	5,965
1999	0	0	0	0	40,333	22,364	544	63,241	10,559	494	11,053	74,294	5,616
2000	0	0	0	0	41,249	20,393	446	62,088	10,062	656	10,718	72,806	5,932
Forecast													
2001	0	0	0	0	41,249	20,090	446	61,785	9,968	656	10,624	72,409	5,891
2002	0	0	0	0	41,249	20,186	446	61,881	10,066	656	10,722	72,603	5,911
2003	0	0	0	0	41,249	20,282	446	61,977	10,164	656	10,820	72,797	5,931
2005	0	0	0	0	41,249	20,475	446	62,170	10,361	656	11,017	73,187	5,971
2010	0	0	0	0	41,249	20,957	446	62,652	10,852	656	11,508	74,160	6,070
2015	0	0	0	0	41,249	21,439	446	63,134	11,344	656	12,000	75,134	6,170

Comments:

Forecast Prepared Before 00-11-07 and is under revision

Region State: ASW-LA **LOCID:** ARA Contract Tower

City: NEW IBERIA **Airport:** ACADIANA REGIONAL **Based Aircraft:** 42

Year	Enplanements: Air Carrier	Enplanements: Commuter	Enplanements: Total	Aircraft Operations: Itinerant Operations: Air Carrier	Itinerant Operations: AT & Comm	Itinerant Operations: GA	Itinerant Operations: Military	Itinerant Operations: Total	Local Operations: GA	Local Operations: Military	Local Operations: Total	Total OPS	Total Instrument Operations
Actual													
1996	0	0	0	165	11,685	6,998	7,086	25,934	30,061	5,393	35,454	61,388	7,574
1997	0	0	0	132	16,766	8,391	6,948	32,237	48,618	4,595	53,213	85,450	9,604
1998	170	0	170	151	19,159	11,203	7,722	38,235	52,569	4,711	57,280	95,515	12,073
1999	0	0	0	170	15,572	12,597	6,890	35,229	46,390	5,148	51,538	86,767	10,353
2000	0	0	0	186	18,016	11,224	7,607	37,033	52,425	5,335	57,760	94,793	10,140
Forecast													
2001	0	0	0	186	18,554	11,335	7,607	37,682	52,585	5,335	57,920	95,602	10,191
2002	0	0	0	186	19,092	11,638	7,607	38,523	53,680	5,335	59,015	97,538	10,286
2003	0	0	0	186	19,631	11,941	7,607	39,365	54,776	5,335	60,111	99,476	10,380
2005	0	0	0	186	20,708	12,548	7,607	41,049	56,967	5,335	62,302	103,351	10,569
2010	0	0	0	186	23,400	14,064	7,607	45,257	62,445	5,335	67,780	113,037	11,041
2015	0	0	0	186	26,092	15,581	7,607	49,466	67,924	5,335	73,259	122,725	11,512

Comments:

Region State: ASW-NM **LOCID:** FMN Contract Tower

City: FARMINGTON **Airport:** FOUR CORNERS REGIONAL **Based Aircraft:** 117

Year	Enplanements: Air Carrier	Enplanements: Commuter	Enplanements: Total	Aircraft Operations: Itinerant Operations: Air Carrier	Itinerant Operations: AT & Comm	Itinerant Operations: GA	Itinerant Operations: Military	Itinerant Operations: Total	Local Operations: GA	Local Operations: Military	Local Operations: Total	Total OPS	Total Instrument Operations
Actual													
1996	219	69,315	69,534	13	18,916	28,633	404	47,966	58,462	279	58,741	106,707	6,103
1997	71	70,016	70,087	2	18,231	21,019	303	39,555	60,796	134	60,930	100,485	13,842
1998	0	62,801	62,801	0	15,973	21,843	142	37,958	80,303	65	80,368	118,326	18,215
1999	154	51,677	51,831	0	13,105	24,594	163	37,862	67,543	73	67,616	105,478	15,932
2000	0	53,326	53,326	12	12,280	24,260	184	36,736	93,769	57	93,826	130,562	15,632
Forecast													
2001	0	53,326	53,326	12	12,280	24,133	184	36,609	94,965	57	95,022	131,631	15,665
2002	0	53,326	53,326	12	12,280	24,458	184	36,934	97,739	57	97,796	134,730	15,760
2003	0	53,326	53,326	12	12,280	24,784	184	37,260	100,514	57	100,571	137,831	15,855
2005	0	53,326	53,326	12	12,280	25,436	184	37,912	106,063	57	106,120	144,032	16,045
2010	0	53,326	53,326	12	12,280	27,066	184	39,542	119,936	57	119,993	159,535	16,521
2015	0	53,326	53,326	12	12,280	28,696	184	41,172	133,809	57	133,866	175,038	16,996

Comments:

Forecast Prepared Before 00-11-07 and is under revision

Region State: ASW-NM **LOCID:** HOB Contract Tower

City: HOBBS **Airport:** LEA COUNTY/HOBBS/ **Based Aircraft:** 52

	Enplanements			AIRCRAFT OPERATIONS									
				Itinerant Operations					Local Operations				
Year	Air Carrier	Commuter	Total	Air Carrier	AT & Comm	GA	Military	Total	GA	Military	Total	Total OPS	Total Instrument Operations
Actual													
1996	0	3,602	3,602	0	5,855	16,414	664	22,933	17,665	2,169	19,834	42,767	3,260
1997	0	4,261	4,261	0	7,399	23,549	358	31,306	26,267	581	26,848	58,154	4,284
1998	0	4,252	4,252	0	6,483	20,377	520	27,380	23,840	6,418	30,258	57,638	4,085
1999	0	2,471	2,471	0	6,721	19,693	205	26,619	22,678	460	23,138	49,757	3,856
2000	0	2,235	2,235	0	7,367	22,795	280	30,442	25,118	812	25,930	56,372	4,279
Forecast													
2001	0	2,264	2,264	0	7,413	22,531	280	30,224	24,885	812	25,697	55,921	4,290
2002	0	2,278	2,278	0	7,459	22,706	280	30,445	25,130	812	25,942	56,387	4,319
2003	0	2,293	2,293	0	7,505	22,882	280	30,667	25,375	812	26,187	56,854	4,346
2005	0	2,323	2,323	0	7,597	23,234	280	31,111	25,866	812	26,678	57,789	4,402
2010	0	2,397	2,397	0	7,827	24,113	280	32,220	27,093	812	27,905	60,125	4,543
2015	0	2,471	2,471	0	8,058	24,993	280	33,331	28,321	812	29,133	62,464	4,683

Comments: INCREASE IN LOCAL MILITARY OPERATIONS BECAUSE OF NAVY CORPUS TRAINING (LATE JANUARY AND EARLY FEBRUARY 1998).

Region State: ASW-NM **LOCID:** SAF Contract Tower

City: SANTA FE **Airport:** SANTA FE MUNI **Based Aircraft:** 179

	Enplanements			AIRCRAFT OPERATIONS									
				Itinerant Operations					Local Operations				
Year	Air Carrier	Commuter	Total	Air Carrier	AT & Comm	GA	Military	Total	GA	Military	Total	Total OPS	Total Instrument Operations
Actual													
1996	0	17,283	17,283	4	2,301	37,915	1,993	42,213	45,751	1,824	47,575	89,788	8,059
1997	0	18,018	18,018	1	3,143	33,265	1,819	38,228	36,445	1,535	37,980	76,208	9,946
1998	0	28,060	28,060	14	4,575	33,946	1,760	40,295	33,537	1,684	35,221	75,516	12,796
1999	0	25,467	25,467	0	4,499	34,575	1,629	40,703	40,088	1,878	41,966	82,669	13,280
2000	0	35,667	35,667	1	6,988	36,567	1,896	45,452	39,850	2,030	41,880	87,332	15,083
Forecast													
2001	0	36,348	36,348	1	7,158	36,510	1,896	45,565	39,758	2,030	41,788	87,353	15,234
2002	0	36,975	36,975	1	7,328	37,141	1,896	46,366	40,412	2,030	42,442	88,808	15,530
2003	0	37,603	37,603	1	7,499	37,773	1,896	47,169	41,066	2,030	43,096	90,265	15,827
2005	0	38,859	38,859	1	7,840	39,036	1,896	48,773	42,374	2,030	44,404	93,177	16,422
2010	0	41,998	41,998	1	8,692	42,193	1,896	52,782	45,645	2,030	47,675	100,457	17,906
2015	0	45,138	45,138	1	9,544	45,351	1,896	56,792	48,917	2,030	50,947	107,739	19,391

Comments:

Forecast Prepared Before 00-11-01 and is under revision

Region State: ASW-OK **LOCID:** ADM Contract Tower

City: ARDMORE **Airport:** ARDMORE MUNI **Based Aircraft:** 6

	Enplanements			AIRCRAFT OPERATIONS									
				Itinerant Operations					Local Operations				Total Instrument Operations
Year	Air Carrier	Commuter	Total	Air Carrier	AT & Comm	GA	Military	Total	GA	Military	Total	Total OPS	
Actual													
1996	0	0	0	4	461	13,113	2,157	15,735	22,779	7,032	29,811	45,546	6,010
1997	0	0	0	0	332	13,789	1,546	15,667	18,646	3,990	22,636	38,303	5,131
1998	0	0	0	3	249	12,858	2,228	15,338	21,292	7,786	29,078	44,416	5,147
1999	0	0	0	17	37	12,509	1,778	14,341	28,584	6,440	35,024	49,365	4,997
2000	0	0	0	7	23	15,056	2,398	17,484	33,749	6,713	40,462	57,946	5,570
Forecast													
2001	0	0	0	7	23	14,983	2,398	17,411	33,566	6,713	40,279	57,690	5,548
2002	0	0	0	7	23	15,190	2,398	17,618	34,013	6,713	40,726	58,344	5,605
2003	0	0	0	7	23	15,398	2,398	17,826	34,461	6,713	41,174	59,000	5,662
2005	0	0	0	7	23	15,813	2,398	18,241	35,356	6,713	42,069	60,310	5,776
2010	0	0	0	7	23	16,852	2,398	19,280	37,594	6,713	44,307	63,587	6,061
2015	0	0	0	7	23	17,891	2,398	20,319	39,833	6,713	46,546	66,865	6,346

Comments:

Region State: ASW-OK **LOCID:** WDG Contract Tower

City: ENID **Airport:** ENID WOODRING MUNI **Based Aircraft:** 89

	Enplanements			AIRCRAFT OPERATIONS									
				Itinerant Operations					Local Operations				Total Instrument Operations
Year	Air Carrier	Commuter	Total	Air Carrier	AT & Comm	GA	Military	Total	GA	Military	Total	Total OPS	
Actual													
1996	0	1,958	1,958	833	1,317	13,827	6,277	22,254	12,330	7,284	19,614	41,868	14,571
1997	0	1,359	1,359	682	1,259	13,247	7,732	22,920	12,118	8,183	20,301	43,221	16,878
1998	0	2,597	2,597	2,062	887	11,977	9,312	24,238	10,226	17,209	27,435	51,673	20,819
1999	0	1,931	1,931	1,337	653	11,389	10,997	24,376	14,476	12,992	27,468	51,844	22,714
2000	0	3,191	3,191	615	2,152	11,386	10,068	24,221	17,766	13,579	31,345	55,566	19,773
Forecast													
2001	0	3,185	3,185	615	2,152	11,158	10,068	23,993	17,411	13,579	30,990	54,983	19,729
2002	0	3,110	3,110	615	2,152	11,158	10,068	23,993	17,411	13,579	30,990	54,983	19,729
2003	0	3,035	3,035	615	2,152	11,158	10,068	23,993	17,411	13,579	30,990	54,983	19,729
2005	0	2,885	2,885	615	2,152	11,158	10,068	23,993	17,411	13,579	30,990	54,983	19,729
2010	0	2,510	2,510	615	2,152	11,158	10,068	23,993	17,411	13,579	30,990	54,983	19,729
2015	0	2,136	2,136	615	2,152	11,158	10,068	23,993	17,411	13,579	30,990	54,983	19,729

Comments:

Forecast Prepared Before 00-11-07 and is under revision

Region State: ASW-OK **LOCID:** LAW Contract Tower

City: LAWTON **Airport:** LAWTON-FORT SILL REGIONAL **Based Aircraft:** 34

	Enplanements			AIRCRAFT OPERATIONS									
				Itinerant Operations					Local Operations				
Year	Air Carrier	Commuter	Total	Air Carrier	AT & Comm	GA	Military	Total	GA	Military	Total	Total OPS	Total Instrument Operations
Actual													
1996	0	65,494	65,494	0	7,960	5,285	1,304	14,549	3,434	22,795	26,229	40,778	20,244
1997	0	65,222	65,222	0	6,790	5,043	939	12,772	3,572	18,631	22,203	34,975	17,273
1998	144	61,249	61,393	0	6,499	5,239	998	12,736	3,127	24,814	27,941	40,677	18,514
1999	294	61,060	61,354	0	5,981	4,760	543	11,284	3,003	12,965	15,968	27,252	14,276
2000	395	60,956	61,351	4	5,495	5,222	400	11,121	3,818	15,958	19,776	30,897	25,254
Forecast													
2001	389	61,566	61,955	4	5,495	5,118	400	11,017	3,742	15,958	19,700	30,717	25,205
2002	383	61,566	61,949	4	5,495	5,118	400	11,017	3,742	15,958	19,700	30,717	25,205
2003	383	61,566	61,949	4	5,495	5,118	400	11,017	3,742	15,958	19,700	30,717	25,205
2005	383	61,566	61,949	4	5,495	5,118	400	11,017	3,742	15,958	19,700	30,717	25,205
2010	383	61,566	61,949	4	5,495	5,118	400	11,017	3,742	15,958	19,700	30,717	25,205
2015	383	61,566	61,949	4	5,495	5,118	400	11,017	3,742	15,958	19,700	30,717	25,205

Comments: A runway was closed approximately 4 months (March-July 1999) with resultant loss of traffic.

Region State: ASW-OK **LOCID:** OUN Contract Tower

City: NORMAN **Airport:** UNIVERSITY OF OKLAHOMA WESTHEIMER **Based Aircraft:** 112

	Enplanements			AIRCRAFT OPERATIONS									
				Itinerant Operations					Local Operations				
Year	Air Carrier	Commuter	Total	Air Carrier	AT & Comm	GA	Military	Total	GA	Military	Total	Total OPS	Total Instrument Operations
Actual													
1996	0	19	19	0	0	38,068	965	39,033	52,576	93	52,669	91,702	6,755
1997	0	38	38	0	0	41,439	1,247	42,686	57,468	136	57,604	100,290	7,636
1998	0	0	0	0	0	42,423	1,185	43,608	64,303	132	64,435	108,043	8,294
1999	0	0	0	0	0	44,640	1,340	45,980	70,166	57	70,223	116,203	9,848
2000	0	0	0	0	0	52,452	1,018	53,470	65,808	76	65,884	119,354	9,996
Forecast													
2001	0	0	0	0	0	52,199	1,018	53,217	65,451	76	65,527	118,744	9,946
2002	0	0	0	0	0	52,922	1,018	53,940	66,323	76	66,399	120,339	10,077
2003	0	0	0	0	0	53,646	1,018	54,664	67,195	76	67,271	121,935	10,209
2005	0	0	0	0	0	55,093	1,018	56,111	68,939	76	69,015	125,126	10,472
2010	0	0	0	0	0	58,712	1,018	59,730	73,299	76	73,375	133,105	11,131
2015	0	0	0	0	0	62,331	1,018	63,349	77,660	76	77,736	141,085	11,790

Comments:

Forecast Prepared Before 00-11-07 and under revision

Region State: ASW-OK **LOCID:** PWA Contract Tower

City: OKLAHOMA CITY **Airport:** WILEY POST **Based Aircraft:** 337

Year	Enplanements: Air Carrier	Enplanements: Commuter	Enplanements: Total	Aircraft Operations: Itinerant Operations: Air Carrier	Itinerant Operations: AT & Comm	Itinerant Operations: GA	Itinerant Operations: Military	Itinerant Operations: Total	Local Operations: GA	Local Operations: Military	Local Operations: Total	Total OPS	Total Instrument Operations
Actual													
1996	0	0	0	0	807	78,945	137	79,889	58,160	868	59,028	138,917	44,344
1997	0	0	0	1	471	74,609	182	75,263	43,056	1,462	44,518	119,781	43,835
1998	0	0	0	0	214	64,945	180	65,339	28,559	1,610	30,169	95,508	46,107
1999	0	0	0	0	131	61,350	106	61,587	32,709	1,801	34,510	96,097	48,871
2000	0	0	0	0	400	62,983	190	63,573	29,338	1,298	30,636	94,209	47,622
Forecast													
2001	0	0	0	0	400	55,032	190	55,622	24,523	1,298	25,821	81,443	41,037
2002	0	0	0	0	400	55,032	190	55,622	24,523	1,298	25,821	81,443	41,037
2003	0	0	0	0	400	55,032	190	55,622	24,523	1,298	25,821	81,443	41,037
2005	0	0	0	0	400	55,032	190	55,622	24,523	1,298	25,821	81,443	41,037
2010	0	0	0	0	400	55,032	190	55,622	24,523	1,298	25,821	81,443	41,037
2015	0	0	0	0	400	55,032	190	55,622	24,523	1,298	25,821	81,443	41,037

Comments:

Region State: ASW-TX **LOCID:** BRO Contract Tower

City: BROWNSVILLE **Airport:** BROWNSVILLE/SOUTH PADRE ISLAND INT'L **Based Aircraft:** 77

Year	Enplanements: Air Carrier	Enplanements: Commuter	Enplanements: Total	Aircraft Operations: Itinerant Operations: Air Carrier	Itinerant Operations: AT & Comm	Itinerant Operations: GA	Itinerant Operations: Military	Itinerant Operations: Total	Local Operations: GA	Local Operations: Military	Local Operations: Total	Total OPS	Total Instrument Operations
Actual													
1996	38,218	34,605	72,823	2,613	4,764	51,321	1,894	60,592	85,560	1,936	87,496	148,088	30,586
1997	29,986	48,774	78,760	2,156	5,238	53,479	1,354	62,227	84,290	1,654	85,944	148,171	35,982
1998	24,975	56,851	81,826	1,891	6,640	22,155	2,135	32,821	20,140	2,512	22,652	55,473	21,711
1999	13,961	57,569	71,530	1,644	6,446	13,874	3,025	24,989	5,834	3,961	9,795	34,784	17,773
2000	2,541	65,249	67,790	1,470	6,428	14,888	3,170	25,956	3,057	3,958	7,015	32,971	17,274
Forecast													
2001	2,505	67,265	69,770	1,470	6,551	14,590	3,170	25,781	2,996	3,958	6,954	32,735	17,287
2002	2,470	69,884	72,354	1,470	6,674	14,590	3,170	25,904	2,996	3,958	6,954	32,858	17,405
2003	2,470	72,504	74,974	1,470	6,797	14,590	3,170	26,027	2,996	3,958	6,954	32,981	17,524
2005	2,470	77,744	80,214	1,470	7,044	14,590	3,170	26,274	2,996	3,958	6,954	33,228	17,762
2010	2,470	90,844	93,314	1,470	7,660	14,590	3,170	26,890	2,996	3,958	6,954	33,844	18,355
2015	2,470	103,944	106,414	1,470	8,277	14,590	3,170	27,507	2,996	3,958	6,954	34,461	18,950

Comments:

Forecast Prepared Before 00-11-09 and is under revision

Region State: ASW-TX **LOCID:** CLL Contract Tower

City: COLLEGE STATION **Airport:** EASTERWOOD FIELD **Based Aircraft:** 63

	Enplanements			AIRCRAFT OPERATIONS									
				Itinerant Operations					Local Operations				Total Instrument Operations
Year	Air Carrier	Commuter	Total	Air Carrier	AT & Comm	GA	Military	Total	GA	Military	Total	Total OPS	
Actual													
1996	1,179	84,801	85,980	67	9,515	29,154	5,940	44,676	17,714	4,758	22,472	67,148	18,729
1997	1,415	90,145	91,560	63	8,676	30,311	5,622	44,672	23,532	6,259	29,791	74,463	17,497
1998	2,215	91,692	93,907	138	8,938	31,215	7,724	48,015	20,131	7,240	27,371	75,386	21,114
1999	2,068	90,623	92,691	83	8,906	32,488	9,286	50,763	20,778	8,732	29,510	80,273	22,184
2000	2,298	90,347	92,645	204	8,488	37,188	10,014	55,894	24,063	9,988	34,051	89,945	22,761
Forecast													
2001	2,264	93,432	95,696	204	8,694	36,891	10,014	55,803	23,933	9,988	33,921	89,724	22,908
2002	2,230	97,612	99,842	204	8,901	37,298	10,014	56,417	24,252	9,988	34,240	90,657	23,209
2003	2,230	101,792	104,022	204	9,108	37,706	10,014	57,032	24,571	9,988	34,559	91,591	23,511
2005	2,230	110,152	112,382	204	9,522	38,521	10,014	58,261	25,209	9,988	35,197	93,458	24,113
2010	2,230	131,053	133,283	204	10,557	40,558	10,014	61,333	26,804	9,988	36,792	98,125	25,620
2015	2,230	151,955	154,185	204	11,592	42,596	10,014	64,406	28,400	9,988	38,388	102,794	27,127

Comments:

Region State: ASW-TX **LOCID:** RBD Contract Tower

City: DALLAS **Airport:** REDBIRD **Based Aircraft:** 172

	Enplanements			AIRCRAFT OPERATIONS									
				Itinerant Operations					Local Operations				Total Instrument Operations
Year	Air Carrier	Commuter	Total	Air Carrier	AT & Comm	GA	Military	Total	GA	Military	Total	Total OPS	
Actual													
1996	0	0	0	8	277	33,166	95	33,546	64,193	540	64,733	98,279	3,725
1997	0	0	0	18	80	27,099	138	27,335	61,609	580	62,189	89,524	3,342
1998	0	0	0	0	19	34,944	204	35,167	72,833	570	73,403	108,570	3,393
1999	0	0	0	2	14	33,022	214	33,252	66,191	265	66,456	99,708	3,432
2000	0	0	0	0	1	34,372	208	34,581	74,573	222	74,795	109,376	3,157
Forecast													
2001	0	0	0	0	1	34,193	208	34,402	74,140	222	74,362	108,764	3,141
2002	0	0	0	0	1	34,654	208	34,863	75,102	222	75,324	110,187	3,179
2003	0	0	0	0	1	35,116	208	35,325	76,064	222	76,286	111,611	3,217
2005	0	0	0	0	1	36,040	208	36,249	77,989	222	78,211	114,460	3,294
2010	0	0	0	0	1	38,349	208	38,558	82,801	222	83,023	121,581	3,486
2015	0	0	0	0	1	40,658	208	40,867	87,613	222	87,835	128,702	3,678

Comments:

Forecast Prepared Before 00-11-07 and under revision

Region State: ASW-TX **LOCID:** GPM Contract Tower

City: GRAND PRAIRIE **Airport:** GRAND PRAIRIE MUNI **Based Aircraft:** 287

	Enplanements			AIRCRAFT OPERATIONS									
				Itinerant Operations					Local Operations				
Year	Air Carrier	Commuter	Total	Air Carrier	AT & Comm	GA	Military	Total	GA	Military	Total	Total OPS	Total Instrument Operations
Actual													
1996	0	0	0	0	0	39,138	122	39,260	46,055	96	46,151	85,411	694
1997	0	0	0	0	0	38,331	69	38,400	49,798	168	49,966	88,366	559
1998	0	0	0	0	6	39,634	29	39,669	49,399	26	49,425	89,094	741
1999	0	0	0	0	0	44,088	11	44,099	47,214	14	47,228	91,327	1,168
2000	0	0	0	0	0	43,466	7	43,473	44,776	96	44,872	88,345	1,390
Forecast													
2001	0	0	0	0	0	42,821	7	42,828	44,111	96	44,207	87,035	1,369
2002	0	0	0	0	0	43,026	7	43,033	44,322	96	44,418	87,451	1,376
2003	0	0	0	0	0	43,231	7	43,238	44,533	96	44,629	87,867	1,382
2005	0	0	0	0	0	43,641	7	43,648	44,955	96	45,051	88,699	1,396
2010	0	0	0	0	0	44,666	7	44,673	46,011	96	46,107	90,780	1,428
2015	0	0	0	0	0	45,691	7	45,698	47,067	96	47,163	92,861	1,461

Comments:

Region State: ASW-TX **LOCID:** HRL Contract Tower

City: HARLINGEN **Airport:** VALLEY INTL **Based Aircraft:** 36

	Enplanements			AIRCRAFT OPERATIONS									
				Itinerant Operations					Local Operations				
Year	Air Carrier	Commuter	Total	Air Carrier	AT & Comm	GA	Military	Total	GA	Military	Total	Total OPS	Total Instrument Operations
Actual													
1996	418,584	49,032	467,616	12,032	7,601	22,345	2,350	44,328	12,564	3,196	15,760	60,088	30,422
1997	346,709	119,479	466,188	13,453	7,746	21,856	3,466	46,521	13,366	4,840	18,206	64,727	35,998
1998	352,397	114,777	467,174	14,855	3,171	16,000	4,272	38,298	7,183	12,867	20,050	58,348	28,883
1999	351,841	113,675	465,516	10,466	6,484	15,600	5,327	37,877	5,959	15,876	21,835	59,712	27,550
2000	352,806	115,565	468,371	14,671	2,417	12,789	4,328	34,205	4,101	14,332	18,433	52,638	26,257
Forecast													
2001	352,806	122,770	475,576	12,937	3,938	11,465	4,037	32,377	3,214	12,432	15,646	48,023	24,536
2002	357,386	129,976	487,362	13,003	4,054	11,465	4,037	32,559	3,214	12,432	15,646	48,205	24,694
2003	361,966	137,182	499,148	13,070	4,170	11,465	4,037	32,742	3,214	12,432	15,646	48,388	24,853
2005	371,126	151,593	522,719	13,204	4,402	11,465	4,037	33,108	3,214	12,432	15,646	48,754	25,170
2010	394,027	187,621	581,648	13,538	4,983	11,465	4,037	34,023	3,214	12,432	15,646	49,669	25,964
2015	416,929	223,650	640,579	13,872	5,564	11,465	4,037	34,938	3,214	12,432	15,646	50,584	26,757

Comments:

Forecast Prepared Before 00-11-07 and is under revision

Region State: ASW-TX **LOCID:** LRD Contract Tower

City: LAREDO **Airport:** LAREDO INTL **Based Aircraft:** 69

	Enplanements			AIRCRAFT OPERATIONS									
				Itinerant Operations					Local Operations				Total Instrument Operations
Year	Air Carrier	Commuter	Total	Air Carrier	AT & Comm	GA	Military	Total	GA	Military	Total	Total OPS	
Actual													
1996	7,576	50,420	57,996	2,665	16,465	24,292	5,912	49,334	3,654	8,533	12,187	61,521	32,457
1997	6,621	55,107	61,728	2,755	14,968	23,940	5,930	47,593	3,037	8,996	12,033	59,626	32,355
1998	14,844	64,870	79,714	4,768	13,066	23,981	9,079	50,894	3,313	19,744	23,057	73,951	35,040
1999	20,611	68,358	88,969	4,044	14,303	23,421	6,798	48,566	3,226	15,936	19,162	67,728	34,608
2000	16,150	74,497	90,647	4,675	16,002	25,672	6,461	52,810	4,598	17,799	22,397	75,207	37,125
Forecast													
2001	16,449	76,627	93,076	4,828	16,249	25,159	6,461	52,697	4,506	17,799	22,305	75,002	37,244
2002	17,231	79,291	96,522	4,981	16,496	25,159	6,461	53,097	4,506	17,799	22,305	75,402	37,621
2003	18,128	81,955	100,083	5,134	16,744	25,159	6,461	53,498	4,506	17,799	22,305	75,803	38,000
2005	19,922	87,284	107,206	5,440	17,238	25,159	6,461	54,298	4,506	17,799	22,305	76,603	38,754
2010	24,407	100,605	125,012	6,205	18,475	25,159	6,461	56,300	4,506	17,799	22,305	78,605	40,642
2015	29,110	113,927	143,037	6,971	19,712	25,159	6,461	58,303	4,506	17,799	22,305	80,608	42,531

Comments:

Region State: ASW-TX **LOCID:** MFE Contract Tower

City: MC ALLEN **Airport:** MC ALLEN MILLER INTL **Based Aircraft:** 83

	Enplanements			AIRCRAFT OPERATIONS									
				Itinerant Operations					Local Operations				Total Instrument Operations
Year	Air Carrier	Commuter	Total	Air Carrier	AT & Comm	GA	Military	Total	GA	Military	Total	Total OPS	
Actual													
1996	300,371	13,533	313,904	7,840	5,526	33,566	2,355	49,287	22,261	66	22,327	71,614	24,329
1997	296,854	18,094	314,948	7,734	4,120	35,664	3,419	50,937	16,946	144	17,090	68,027	26,691
1998	287,575	15,373	302,948	6,905	2,914	31,786	4,774	46,379	14,445	334	14,779	61,158	24,420
1999	293,153	14,172	307,325	6,894	2,401	31,942	4,755	45,992	16,736	181	16,917	62,909	24,243
2000	318,196	1,812	320,008	7,030	1,848	35,330	5,734	49,942	14,593	445	15,038	64,980	25,118
Forecast													
2001	318,178	1,830	320,008	7,164	1,848	35,047	5,734	49,793	14,442	445	14,887	64,680	25,160
2002	322,776	1,830	324,606	7,299	1,848	35,433	5,734	50,314	14,570	445	15,015	65,329	25,404
2003	330,899	1,830	332,729	7,434	1,848	35,819	5,734	50,835	14,699	445	15,144	65,979	25,647
2005	347,145	1,830	348,975	7,704	1,848	36,591	5,734	51,877	14,957	445	15,402	67,279	26,135
2010	387,760	1,830	389,590	8,378	1,848	38,521	5,734	54,481	15,602	445	16,047	70,528	27,352
2015	428,376	1,830	430,206	9,052	1,848	40,451	5,734	57,085	16,247	445	16,692	73,777	28,569

Comments:

Forecast Prepared Before 08-11-07 and under revision

Region State: ASW-TX **LOCID:** TKI Contract Tower

City: MC KINNEY **Airport:** MC KINNEY MUNI **Based Aircraft:** 144

	Enplanements			AIRCRAFT OPERATIONS									
				Itinerant Operations					Local Operations				Total Instrument Operations
Year	Air Carrier	Commuter	Total	Air Carrier	AT & Comm	GA	Military	Total	GA	Military	Total	Total OPS	
Actual													
1996	0	13	13	0	800	30,000	0	30,800	59,200	0	59,200	90,000	0
1997	0	125	125	0	2	38,005	12	38,019	73,754	22	73,776	111,795	1,569
1998	0	125	125	0	28	46,778	122	46,928	74,859	122	74,981	121,909	3,736
1999	0	0	0	0	97	49,740	32	49,869	67,163	12	67,175	117,044	3,852
2000	0	0	0	0	18	47,174	22	47,214	106,654	0	106,654	153,868	4,647
Forecast													
2001	0	0	0	0	13	37,191	13	37,217	118,467	0	118,467	155,684	4,701
2002	0	0	0	0	13	37,588	13	37,614	121,961	0	121,961	159,575	4,819
2003	0	0	0	0	13	37,985	13	38,011	125,456	0	125,456	163,467	4,936
2005	0	0	0	0	13	38,779	13	38,805	132,445	0	132,445	171,250	5,171
2010	0	0	0	0	13	40,764	13	40,790	149,917	0	149,917	190,707	5,759
2015	0	0	0	0	13	42,750	13	42,776	167,390	0	167,390	210,166	6,346

Comments: AIRPORT OPERATIONS COUNT FOR 1997 BASED ON TOWER DATA SUBMITTED SEPARATELY. CONTRACT TOWER REPORTED OFFICIALLY FOR ONLY HALF

Region State: ASW-TX **LOCID:** SJT Contract Tower

City: SAN ANGELO **Airport:** SAN ANGELO REGIONAL/MATHIS FIELD **Based Aircraft:** 127

	Enplanements			AIRCRAFT OPERATIONS									
				Itinerant Operations					Local Operations				Total Instrument Operations
Year	Air Carrier	Commuter	Total	Air Carrier	AT & Comm	GA	Military	Total	GA	Military	Total	Total OPS	
Actual													
1996	2,221	49,300	51,521	64	11,560	24,271	12,334	48,229	10,881	13,169	24,050	72,279	24,222
1997	1,115	40,906	42,021	35	9,806	21,920	9,763	41,524	7,261	11,620	18,881	60,405	22,329
1998	208	40,648	40,856	34	7,011	21,877	3,522	32,444	13,215	16,923	30,138	62,582	18,704
1999	220	40,180	40,400	0	7,540	22,712	5,238	35,490	19,699	35,451	55,150	90,640	21,674
2000	262	44,067	44,329	18	9,236	22,799	6,253	38,306	20,320	33,665	53,985	92,291	23,838
Forecast													
2001	258	44,508	44,766	18	9,236	22,343	6,253	37,850	20,202	33,665	53,867	91,717	23,771
2002	254	44,508	44,762	18	9,236	22,343	6,253	37,850	20,464	33,665	54,129	91,979	23,802
2003	254	44,508	44,762	18	9,236	22,343	6,253	37,850	20,726	33,665	54,391	92,241	23,832
2005	254	44,508	44,762	18	9,236	22,343	6,253	37,850	21,250	33,665	54,915	92,765	23,893
2010	254	44,508	44,762	18	9,236	22,343	6,253	37,850	22,561	33,665	56,226	94,076	24,046
2015	254	44,508	44,762	18	9,236	22,343	6,253	37,850	23,873	33,665	57,538	95,388	24,199

Comments:

Forecast Prepared Before 00-11-07 and is under revision

Region State: ASW-TX **LOCID:** SSF Contract Tower

City: SAN ANTONIO **Airport:** STINSON MUNI **Based Aircraft:** 56

Year	Enplanements: Air Carrier	Enplanements: Commuter	Enplanements: Total	Itinerant Operations: Air Carrier	Itinerant Operations: AT & Comm	Itinerant Operations: GA	Itinerant Operations: Military	Itinerant Operations: Total	Local Operations: GA	Local Operations: Military	Local Operations: Total	Total OPS	Total Instrument Operations
Actual													
1996	0	0	0	5	1,712	15,914	4,974	22,605	34,852	496	35,348	57,953	7,775
1997	0	0	0	0	2,293	19,874	4,173	26,340	36,806	324	37,130	63,470	7,797
1998	0	0	0	0	1,345	24,213	4,574	30,132	43,439	206	43,645	73,777	9,941
1999	0	0	0	0	49	37,159	4,281	41,489	69,956	194	70,150	111,639	11,176
2000	0	0	0	0	30	48,674	4,811	53,515	94,641	406	95,047	148,562	10,026
Forecast													
2001	0	0	0	0	4	50,257	5,574	55,835	96,639	240	96,879	152,714	10,676
2002	0	0	0	0	4	51,739	5,574	57,317	99,489	240	99,729	157,046	10,840
2003	0	0	0	0	4	53,221	5,574	58,799	102,340	240	102,580	161,379	11,003
2005	0	0	0	0	4	56,186	5,574	61,764	108,041	240	108,281	170,045	11,330
2010	0	0	0	0	4	63,598	5,574	69,176	122,294	240	122,534	191,710	12,148
2015	0	0	0	0	4	71,011	5,574	76,589	136,548	240	136,788	213,377	12,965

Comments:

Region State: ASW-TX **LOCID:** TYR Contract Tower

City: TYLER **Airport:** TYLER POUNDS FIELD **Based Aircraft:** 107

Year	Enplanements: Air Carrier	Enplanements: Commuter	Enplanements: Total	Itinerant Operations: Air Carrier	Itinerant Operations: AT & Comm	Itinerant Operations: GA	Itinerant Operations: Military	Itinerant Operations: Total	Local Operations: GA	Local Operations: Military	Local Operations: Total	Total OPS	Total Instrument Operations
Actual													
1996	0	72,153	72,153	4	13,952	40,340	114	54,410	28,148	18	28,166	82,576	24,011
1997	81	70,167	70,248	4	13,268	46,778	94	60,144	49,918	68	49,986	110,130	24,334
1998	135	68,851	68,986	1	13,151	52,930	143	66,225	57,056	10	57,066	123,291	27,000
1999	0	73,845	73,845	2	12,129	49,180	269	61,580	40,670	56	40,726	102,306	25,355
2000	0	72,554	72,554	8	11,992	51,998	187	64,185	47,618	101	47,719	111,904	25,880
Forecast													
2001	0	74,562	74,562	8	12,162	46,707	187	59,064	40,917	101	41,018	100,082	24,350
2002	0	77,029	77,029	8	12,333	47,320	187	59,848	41,454	101	41,555	101,403	24,680
2003	0	79,496	79,496	8	12,504	47,933	187	60,632	41,991	101	42,092	102,724	25,010
2005	0	84,430	84,430	8	12,846	49,160	187	62,201	43,065	101	43,166	105,367	25,670
2010	0	96,765	96,765	8	13,700	52,226	187	66,121	45,751	101	45,852	111,973	27,319
2015	0	109,101	109,101	8	14,555	55,293	187	70,043	48,438	101	48,539	118,582	28,970

Comments:

Forecast Prepared Before 00-11-07 and is under revision

Table ASW-7.
Instrument Operations by Service Provider

	Loc ID	Facility Type	Facility Name, City	1995	2000	2001	2002	2005	2010	2015
*	ABI	Radar Tower	ABILENE REGIONAL, Abilene	123,646	104,541	105,830	106,404	108,171	111,457	115,646
*	ABQ	Radar Tower	ALBUQUERQUE INTL SUNPORT, Albuquerque	290,052	316,057	323,550	332,353	358,872	404,704	450,976
*	ACT	Radar Tower	WACO REGIONAL, Waco	77,100	97,553	99,388	101,373	107,023	117,766	128,749
*	AMA	Radar Tower	AMARILLO INTL, Amarillo	89,366	99,645	100,689	102,115	106,243	113,533	120,758
*	AUS	Radar Tower	AUSTIN-BERGSTROM INTL, Austin	263,109	350,636	383,054	387,895	412,962	455,598	499,134
*	BPT	Radar Tower	SOUTHEAST TEXAS REGIONAL, Beaumont/port Arthur	63,984	59,562	60,639	61,654	64,736	70,264	76,023
*	BTR	Radar Tower	BATON ROUGE METROPOLITAN, RYAN FIELD, Baton	128,676	141,091	141,599	143,173	147,901	156,668	165,592
*	CRP	Radar Tower	CORPUS CHRISTI INTL, Corpus Christi	343,946	383,134	386,608	390,362	400,584	420,644	441,000
	BRO	Contract Tower	BROWNSVILLE/SOUTH PADRE ISLAND INT'L,	27,087	17,274	17,287	17,405	17,762	18,355	18,950
	HRL	Contract Tower	VALLEY INTL, Harlingen	29,127	26,257	24,536	24,694	25,170	25,964	26,757
	MFE	Contract Tower	MC ALLEN MILLER INTL, Mc Allen	26,316	25,118	25,160	25,404	26,135	27,352	28,569
			Local Tower and Other:,	261,416	314,485	319,625	322,859	331,517	348,973	366,724
*	D10	Tracon, Rapcon,	DALLAS/FORT WORTH TRACON, Dallas/fort Worth	1,193,259	1,413,043	1,424,173	1,458,723	1,559,071	1,728,512	1,902,595
	ADS	VFR Tower	ADDISON, Dallas	32,755	48,617	48,261	48,788	50,369	53,004	55,640
	AFW	VFR Tower	FORT WORTH ALLIANCE, Fort Worth	3,704	26,658	28,170	28,591	29,851	31,953	34,055
	DAL	Limited Radar	DALLAS LOVE FIELD, Dallas	288,497	335,860	333,290	340,428	357,244	386,428	416,639
	DFW	Limited Radar	DALLAS/FORT WORTH INTERNATIONAL, Dallas-fort	873,510	878,461	869,269	891,291	950,119	1,048,166	1,146,216
	FTW	VFR Tower	FORT WORTH MEACHAM INTL, Fort Worth	37,532	35,937	30,471	31,224	33,484	37,251	41,018
	GPM	Contract Tower	GRAND PRAIRIE MUNI, Grand Prairie	678	1,390	1,369	1,376	1,396	1,428	1,461
	RBD	Contract Tower	REDBIRD, Dallas	3,815	3,157	3,141	3,179	3,294	3,486	3,678
	TKI	Contract Tower	MC KINNEY MUNI, Mc Kinney	0	4,647	4,701	4,819	5,171	5,759	6,346
			Other Airports:,	0	78,316	105,501	109,027	128,143	161,037	197,542

Notes: The first facility listed is instrument operations service provider; For TRACONs, miscelaneous service is to non-FAA facilities; For radar towers, non-FAA facilities are included with local tower services. Instrument operations to airports served by the approach control facility may not total the number of operations reported by a TRACON or tower due to the complexities in the airspace system.

Table ASW-7.
Instrument Operations by Service Provider

	Loc ID	Facility Type	Facility Name, City	1995	2000	2001	2002	2005	2010	2015
*	ELP	Radar Tower	EL PASO INTL, El Paso	160,226	149,829	150,484	152,085	157,217	167,121	176,608
*	FSM	Radar Tower	FORT SMITH REGIONAL, Fort Smith	192,527	251,690	247,758	254,609	268,958	295,375	323,636
	FYV	Contract Tower	DRAKE FIELD, Fayetteville	35,528	5,299	5,857	5,956	6,253	6,747	7,242
	XNA	Contract Tower	NORTHWEST ARKANSAS RGNL,	0	21,354	22,163	22,400	23,109	24,292	25,475
			Local Tower and Other:,	156,999	225,037	219,738	226,253	239,596	264,336	290,919
*	GGG	Radar Tower	GREGG COUNTY, Longview	84,866	103,464	104,847	106,656	112,200	122,596	132,993
	TYR	Contract Tower	TYLER POUNDS FIELD, Tyler	31,790	25,880	24,350	24,680	25,670	27,319	28,970
			Local Tower and Other:,	53,076	77,584	80,497	81,976	86,530	95,277	104,023
*	I90	Tracon, Rapcon,	HOUSTON TRACON, Houston	730,656	859,103	878,906	899,097	962,974	1,074,143	1,190,923
	DWH	VFR Tower	DAVID WAYNE HOOKS MEMORIAL, Houston	6,719	15,133	12,088	12,323	13,029	14,205	15,382
	HOU	Limited Radar	WILLIAM P HOBBY, Houston	274,015	307,814	293,983	295,744	306,478	325,130	344,455
	IAH	Limited Radar	HOUSTON INTERCONTINENTAL AIRPORT, Houston	376,371	484,817	495,503	507,183	565,676	663,254	760,906
			Other Airports:,	73,551	51,339	77,332	83,847	77,791	71,554	70,180
*	LBB	Radar Tower	LUBBOCK INTL, Lubbock	170,177	120,515	109,853	111,395	116,057	124,142	132,413
*	LCH	Radar Tower	LAKE CHARLES REGIONAL, Lake Charles	66,112	81,774	82,860	84,156	87,909	94,901	102,027
*	LFT	Radar Tower	LAFAYETTE REGIONAL, Lafayette	119,670	125,486	127,337	129,816	137,217	150,234	163,309
	ARA	Contract Tower	ACADIANA REGIONAL, New Iberia	7,744	10,140	10,191	10,286	10,569	11,041	11,512
			Local Tower and Other:,	111,926	115,346	117,146	119,530	126,648	139,193	151,797
*	LIT	Radar Tower	ADAMS FIELD, Little Rock	241,128	251,420	253,590	257,034	266,918	284,456	301,867
*	MAF	Radar Tower	MIDLAND INTERNATIONAL, Midland	144,588	151,904	153,439	155,177	160,152	169,554	178,735
	SJT	Contract Tower	SAN ANGELO REGIONAL/MATHIS FIELD, San Angelo	21,000	23,838	23,771	23,802	23,893	24,046	24,199
			Local Tower and Other:,	123,588	128,066	129,668	131,375	136,259	145,508	154,536

Notes: The first facility listed is instrument operations service provider; For TRACONs, miscelaneous service is to non-FAA facilities; For radar towers, non-FAA facilities are included with local tower services. Instrument operations to airports served by the approach control facility may not total the number of operations reported by a TRACON or tower due to the complexities in the airspace system.

Table ASW-7.
Instrument Operations by Service Provider

	Loc ID	Facility Type	Facility Name, City	1995	2000	2001	2002	2005	2010	2015
*	MLU	Radar Tower	MONROE REGIONAL, Monroe	98,377	86,531	83,846	84,631	87,059	91,632	96,526
*	MSY	Radar Tower	NEW ORLEANS INTL/MOISANT FLD/, New Orleans	311,533	291,424	298,070	304,991	325,524	361,441	397,260
	HUM	Contract Tower	HOUMA-TERREBONNE, Houma	5,746	5,932	5,891	5,911	5,971	6,070	6,170
	NEW	VFR Tower	LAKEFRONT, New Orleans	29,342	31,052	26,841	26,909	27,113	27,454	27,794
			Local Tower and Other:,	276,445	254,440	265,338	272,171	292,440	327,917	363,296
*	OKC	Radar Tower	WILL ROGERS WORLD, Oklahoma City	304,806	302,364	307,454	313,096	329,182	357,820	386,210
	OUN	Contract Tower	UNIVERSITY OF OKLAHOMA WESTHEIMER, Norman	7,797	9,996	9,946	10,077	10,472	11,131	11,790
	PWA	Contract Tower	WILEY POST, Oklahoma City	44,877	47,622	41,037	41,037	41,037	41,037	41,037
			Local Tower and Other:,	252,132	244,746	256,471	261,982	277,673	305,652	333,383
*	ROW	Radar Tower	ROSWELL INDUSTRIAL AIR CENTER, Roswell	25,274	45,599	45,986	46,478	47,954	50,737	53,600
*	SAT	Radar Tower	SAN ANTONIO INTL, San Antonio	372,451	452,959	443,383	451,595	476,185	519,111	562,267
	SSF	Contract Tower	STINSON MUNI, San Antonio	7,023	10,026	10,676	10,840	11,330	12,148	12,965
			Local Tower and Other:,	365,428	442,933	432,707	440,755	464,855	506,963	549,302
*	SHV	Radar Tower	SHREVEPORT REGIONAL, Shreveport	137,966	139,123	140,459	142,236	147,312	156,466	165,545
*	TUL	Radar Tower	TULSA INTL, Tulsa	279,212	299,916	303,374	308,105	322,020	347,251	372,765
	RVS	VFR Tower	RICHARD LLOYD JONES JR, Tulsa	13,280	17,447	15,708	15,986	16,820	18,209	19,598
			Local Tower and Other:,	265,932	282,469	287,666	292,119	305,200	329,042	353,167

Notes: The first facility listed is instrument operations service provider; For TRACONs, miscelaneous service is to non-FAA facilities; For radar towers, non-FAA facilities are included with local tower services. Instrument operations to airports served by the approach control facility may not total the number of operations reported by a TRACON or tower due to the complexities in the airspace system.

WESTERN PACIFIC (AWP)

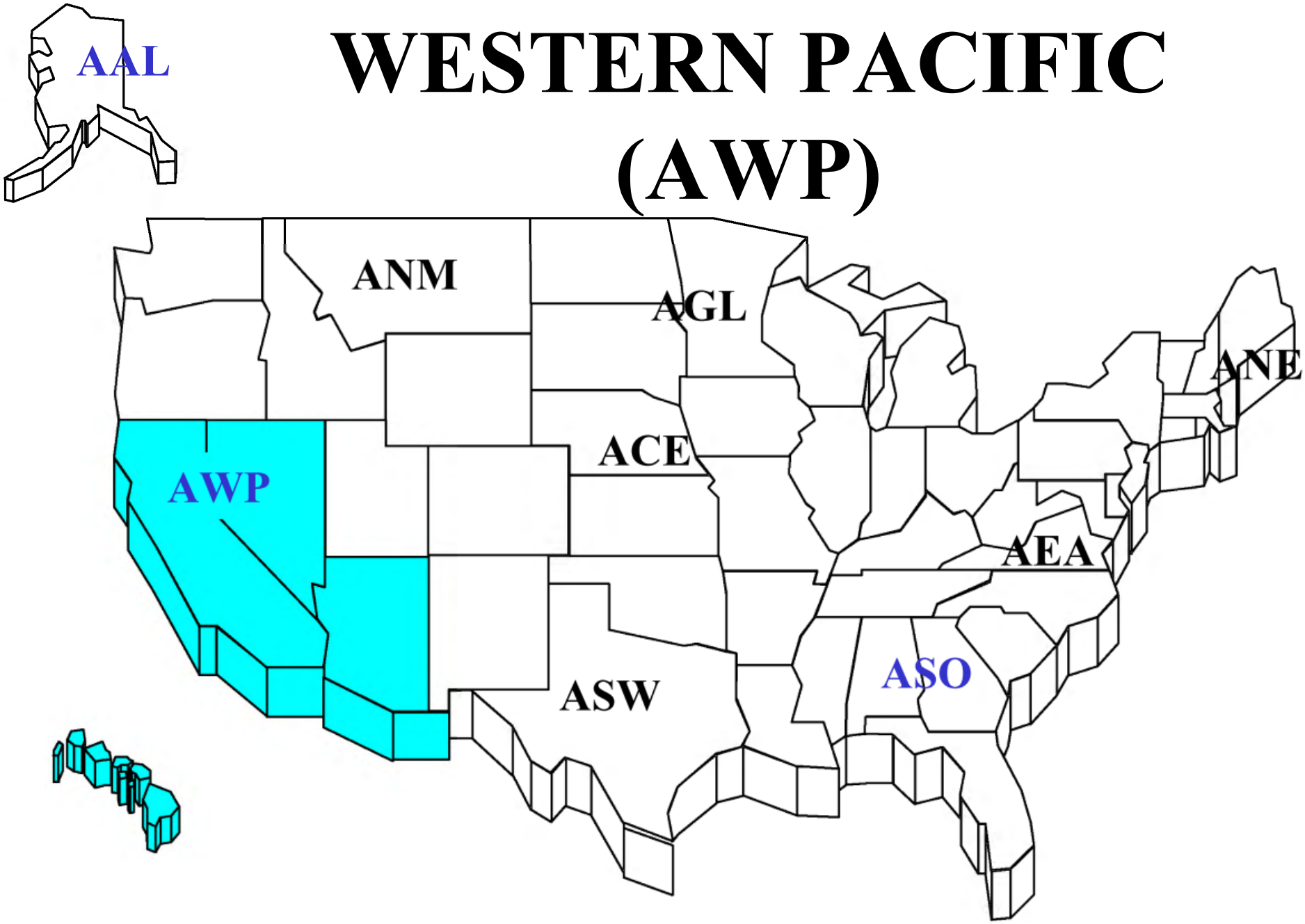

Table AWP-1.
Total Enplanements for the Western Pacific Region by State*

Fiscal Year	AS	AZ	CA	GU	HI	NV	SP	Regional Total
Historical								
1996	83,842	16,974,715	78,380,779	2,121,017	17,663,115	17,741,352	516,213	133,481,033
1997	80,013	17,341,751	80,545,143	2,130,121	17,627,240	18,362,286	762,637	136,849,191
1998	32,704	17,644,509	80,549,068	1,670,849	17,087,477	17,874,118	794,406	135,653,131
1999	36,433	18,545,960	83,271,006	1,507,821	17,040,255	18,786,390	425,755	139,613,620
2000	35,564	20,104,429	87,025,710	1,648,783	17,467,835	20,083,696	588,247	146,954,264
Forecast [1]								
2001	35,994	20,870,417	88,133,585	1,697,112	17,171,858	20,648,688	593,298	149,150,952
2002	35,994	22,029,975	91,707,362	1,795,909	17,582,327	21,389,301	615,019	155,155,887
2003	35,994	23,212,710	95,582,007	1,889,037	18,067,092	22,358,531	636,742	161,782,113
2004	35,994	24,403,153	99,420,836	1,982,163	18,557,611	23,327,761	658,464	168,385,982
2005	35,994	25,601,913	103,116,308	2,075,290	19,054,180	24,296,990	680,187	174,860,862
2006	35,994	26,809,631	106,649,704	2,168,417	19,557,106	25,266,222	701,910	181,188,984
2007	35,994	28,027,002	110,202,042	2,261,545	20,066,721	26,235,453	723,632	187,552,389
2008	35,994	29,254,786	113,823,333	2,354,672	20,583,372	27,204,686	745,355	194,002,198
2009	35,994	30,493,781	117,577,986	2,447,799	21,107,408	28,173,917	767,078	200,603,963
2010	35,994	31,744,868	121,340,615	2,540,927	21,639,224	29,143,146	788,799	207,233,573
2011	35,994	33,008,985	125,276,574	2,634,054	22,179,215	30,112,380	810,523	214,057,725
2012	35,994	34,287,147	129,409,712	2,727,181	22,727,800	31,081,608	832,245	221,101,687
2013	35,994	35,580,445	133,719,629	2,820,308	23,285,426	32,050,840	853,968	228,346,610
2014	35,994	36,890,057	138,193,032	2,913,435	23,852,557	33,020,070	875,690	235,780,835
2015	35,994	38,217,294	142,770,863	3,031,867	24,429,835	34,021,317	897,414	243,404,584

*Includes air carrier, air taxi, commuter and international enplanements for both tower and non-tower airports.

1 Absolute values for operations are no longer valid due to September 11 and the economic downturn. These projections are only provided to show likely changes in the relative positions of regions with respect to future aviation activity.

Forecast Prepared Before 9-11-01 and is under revision

Table AWP-2.
Commercial Operations for the Western Pacific Region by State*

Fiscal Year	AS	AZ	CA	GU	HI	NV	SP	Regional Total
Historical								
1996	11,816	814,965	2,652,794	31,116	718,544	554,218	62,148	4,845,601
1997	13,386	816,693	2,629,006	32,525	702,457	581,513	51,087	4,826,667
1998	14,626	784,891	2,619,474	25,971	635,851	555,039	53,797	4,689,649
1999	15,029	813,656	2,642,647	23,184	661,554	566,915	46,442	4,769,427
2000	34,445	851,033	2,625,722	24,813	655,572	590,419	32,505	4,814,509
Forecast [1]								
2001	25,240	850,766	2,684,633	25,194	661,760	612,360	33,041	4,892,994
2002	25,588	883,593	2,770,080	25,576	676,086	632,323	33,547	5,046,793
2003	25,936	916,569	2,854,745	25,958	690,413	651,679	34,027	5,199,327
2004	26,284	949,701	2,931,574	26,340	704,739	671,035	34,481	5,344,154
2005	26,632	982,995	3,004,056	26,722	719,067	690,393	34,910	5,484,775
2006	26,979	1,016,456	3,070,019	27,103	733,393	709,750	35,314	5,619,014
2007	27,327	1,050,092	3,137,216	27,485	747,721	729,105	35,695	5,754,641
2008	27,675	1,083,911	3,205,511	27,868	762,046	748,464	36,053	5,891,528
2009	28,023	1,117,918	3,276,281	28,250	776,373	767,821	36,390	6,031,056
2010	28,371	1,152,122	3,347,448	28,632	790,703	787,178	36,706	6,171,160
2011	28,718	1,186,529	3,423,071	29,013	805,028	806,534	37,251	6,316,144
2012	29,066	1,221,150	3,502,657	29,395	819,353	825,891	37,780	6,465,292
2013	29,414	1,255,992	3,585,686	29,777	833,681	845,248	38,293	6,618,091
2014	29,762	1,291,064	3,670,632	30,159	848,007	864,605	38,792	6,773,021
2015	30,110	1,326,377	3,757,046	30,542	862,340	883,964	39,276	6,929,655

*Air carrier and air taxi operations for all tower and non-tower airports.

1 Absolute values for operations are no longer valid due to September 11 and the economic downturn. These projections are only provided to show likely changes in the relative positions of regions with respect to future aviation activity.

Forecast Prepared Before 9-11-01 and is under revision

Table AWP-3.
Itinerant Operations for the Western Pacific Region by State*

Forecast Prepared Before 9-11-01 and is under revision

Fiscal Year	AS	AZ	CA	GU	HI	NV	SP	Regional Total
Historical								
1996	13,157	2,313,331	8,934,023	51,450	880,283	1,006,216	75,026	13,273,486
1997	14,430	2,323,466	8,760,677	54,164	876,129	1,034,983	63,623	13,127,472
1998	15,536	2,320,583	8,676,704	38,759	811,428	985,711	65,156	12,913,877
1999	15,783	2,437,503	9,047,447	36,290	845,546	1,023,410	60,882	13,466,861
2000	35,216	2,494,730	8,914,716	35,438	846,917	1,084,886	49,899	13,461,802
Forecast [1]								
2001	26,011	2,474,715	8,819,536	35,686	861,489	1,057,944	50,433	13,325,814
2002	26,359	2,530,351	8,967,685	36,068	878,588	1,081,907	50,939	13,571,897
2003	26,707	2,586,142	9,114,851	36,450	895,717	1,104,771	51,419	13,816,057
2004	27,055	2,642,087	9,254,392	36,832	912,869	1,127,629	51,873	14,052,737
2005	27,403	2,698,196	9,389,340	37,214	930,051	1,150,491	52,302	14,284,997
2006	27,750	2,754,469	9,517,789	37,595	947,261	1,173,358	52,706	14,510,928
2007	28,098	2,810,920	9,647,682	37,977	964,499	1,196,226	53,087	14,738,489
2008	28,446	2,867,556	9,778,403	38,360	981,763	1,219,091	53,445	14,967,064
2009	28,794	2,924,376	9,911,781	38,742	999,058	1,241,943	53,782	15,198,476
2010	29,142	2,981,394	10,045,256	39,124	1,016,383	1,264,785	54,098	15,430,182
2011	29,489	3,038,614	10,183,372	39,505	1,033,736	1,287,616	54,643	15,666,975
2012	29,837	3,096,049	10,325,638	39,887	1,051,119	1,310,451	55,172	15,908,153
2013	30,185	3,153,705	10,471,545	40,269	1,068,534	1,333,289	55,685	16,153,212
2014	30,533	3,211,591	10,619,551	40,651	1,085,981	1,356,129	56,184	16,400,620
2015	30,881	3,269,724	10,769,245	41,034	1,103,469	1,378,976	56,668	16,649,997

*Excludes local GA and local military operations for all tower and non-tower airports.

1 Absolute values for operations are no longer valid due to September 11 and the economic downturn. These projections are only provided to show likely changes in the relative positions of regions with respect to future aviation activity.

Table AWP-4.
Total Airport Operations for the Western Pacific Region by State*

Fiscal Year	AS	AZ	CA	GU	HI	NV	SP	Regional Total
Historical								
1996	14,083	3,718,323	14,245,883	61,156	1,068,183	1,363,652	80,422	20,551,702
1997	15,616	3,649,171	13,933,509	68,741	1,062,313	1,370,374	69,092	20,168,816
1998	16,610	3,783,312	13,860,764	53,711	988,282	1,298,520	70,056	20,071,255
1999	16,544	4,125,810	14,572,527	57,351	1,065,252	1,345,940	63,689	21,247,113
2000	35,771	4,190,045	14,551,895	60,149	1,180,127	1,426,292	52,206	21,496,485
Forecast [1]								
2001	26,566	4,137,445	14,376,472	60,588	1,195,987	1,382,897	52,739	21,232,694
2002	26,914	4,222,227	14,568,643	61,493	1,217,548	1,410,550	53,245	21,560,620
2003	27,262	4,307,192	14,760,884	62,398	1,239,693	1,437,104	53,725	21,888,258
2004	27,610	4,392,321	14,945,852	63,303	1,262,040	1,463,652	54,179	22,208,957
2005	27,958	4,477,638	15,126,605	64,208	1,284,603	1,490,204	54,608	22,525,824
2006	28,305	4,563,130	15,300,921	65,112	1,307,250	1,516,762	55,012	22,836,492
2007	28,653	4,648,824	15,476,566	66,017	1,329,841	1,543,320	55,393	23,148,614
2008	29,001	4,734,722	15,653,177	66,923	1,352,514	1,569,875	55,751	23,461,963
2009	29,349	4,820,820	15,832,305	67,828	1,375,124	1,596,417	56,088	23,777,931
2010	29,697	4,907,134	16,011,391	68,733	1,397,665	1,622,949	56,404	24,093,973
2011	30,044	4,993,671	16,195,247	69,637	1,420,278	1,649,471	56,949	24,415,297
2012	30,392	5,080,443	16,383,089	70,542	1,442,815	1,675,996	57,478	24,740,755
2013	30,740	5,167,455	16,574,694	71,447	1,465,426	1,702,524	57,991	25,070,277
2014	31,088	5,254,719	16,768,516	72,352	1,488,111	1,729,054	58,490	25,402,330
2015	31,436	5,342,256	16,964,161	73,258	1,510,885	1,755,592	58,974	25,736,562

*Includes all itinerant and local operations for all tower and non-tower airports.

1 Absolute values for operations are no longer valid due to September 11 and the economic downturn. These projections are only provided to show likely changes in the relative positions of regions with respect to future aviation activity.

Forecast Prepared Before 9-11-01 and is under revision

Table AWP-5.
Total Instrument Operations for the Western Pacific Region by State*

Fiscal Year	AS	AZ	CA	GU	HI	NV	SP	Regional Total
Historical								
1996	5,731	947,193	5,013,889	31,492	1,133,767	795,317	10,753	7,938,142
1997	9,674	947,182	4,934,865	32,830	1,122,491	803,278	10,699	7,861,019
1998	13,544	961,509	4,907,019	26,346	1,067,017	781,452	9,662	7,766,549
1999	12,466	1,021,137	5,011,121	23,586	1,136,868	844,773	14,232	8,064,183
2000	13,197	1,089,293	5,177,859	26,933	1,147,530	885,967	20,382	8,361,161
Forecast [1]								
2001	13,472	1,119,941	5,267,239	27,316	1,169,849	906,251	20,587	8,524,655
2002	13,746	1,151,670	5,371,131	27,726	1,195,960	928,143	20,782	8,709,158
2003	14,021	1,184,012	5,477,787	28,136	1,222,482	950,171	20,970	8,897,579
2004	14,321	1,217,255	5,585,041	28,547	1,249,115	972,183	21,147	9,087,609
2005	14,630	1,250,478	5,699,718	28,958	1,278,181	994,957	21,318	9,288,240
2006	14,940	1,283,896	5,815,367	29,366	1,307,435	1,017,810	21,481	9,490,295
2007	15,250	1,317,422	5,931,317	29,777	1,336,650	1,040,673	21,636	9,692,725
2008	15,555	1,350,873	6,048,117	30,188	1,366,577	1,063,625	21,783	9,896,718
2009	15,855	1,384,062	6,163,828	30,598	1,396,472	1,086,488	21,924	10,099,227
2010	16,155	1,417,510	6,281,178	31,010	1,426,880	1,109,456	22,056	10,304,245
2011	16,454	1,450,696	6,397,958	31,418	1,457,403	1,132,397	22,225	10,508,551
2012	16,758	1,484,591	6,518,491	31,829	1,488,615	1,155,581	22,387	10,718,252
2013	17,062	1,518,745	6,640,865	32,239	1,520,318	1,178,905	22,544	10,930,678
2014	17,368	1,553,151	6,765,112	32,649	1,552,524	1,202,377	22,695	11,145,876
2015	17,679	1,587,823	6,891,300	33,061	1,585,257	1,225,996	22,842	11,363,958

*Includes only TRACON and radar tower facilities.

1 Absolute values for operations are no longer valid due to September 11 and the economic downturn. These projections are only provided to show likely changes in the relative positions of regions with respect to future aviation activity.

Forecast Prepared Before 9-11-01 and is under revision

Region State: AWP-AS **LOCID:** PPG Non-Radar Tower

City: PAGO PAGO **Airport:** PAGO PAGO INTL **Based Aircraft:** 6

Year	Enplanements: Air Carrier	Enplanements: Commuter	Enplanements: Total	Aircraft Operations: Itinerant Operations: Air Carrier	Itinerant Operations: AT & Comm	Itinerant Operations: GA	Itinerant Operations: Military	Itinerant Operations: Total	Local Operations: GA	Local Operations: Military	Local Operations: Total	Total OPS	Total Instrument Operations
Actual													
1996	43,832	40,010	83,842	293	11,523	726	615	13,157	872	54	926	14,083	5,731
1997	44,074	35,939	80,013	379	13,007	485	559	14,430	1,146	40	1,186	15,616	9,674
1998	21,059	11,645	32,704	410	14,216	463	447	15,536	1,047	27	1,074	16,610	13,544
1999	24,963	11,470	36,433	460	14,569	328	426	15,783	761	0	761	16,544	12,466
2000	25,644	9,920	35,564	255	15,086	288	483	16,112	555	0	555	16,667	13,197
Forecast													
2001	26,074	9,920	35,994	255	15,433	288	483	16,459	555	0	555	17,014	13,472
2002	26,074	9,920	35,994	255	15,781	288	483	16,807	555	0	555	17,362	13,746
2003	26,074	9,920	35,994	255	16,129	288	483	17,155	555	0	555	17,710	14,021
2005	26,074	9,920	35,994	255	16,825	288	483	17,851	555	0	555	18,406	14,630
2010	26,074	9,920	35,994	255	18,564	288	483	19,590	555	0	555	20,145	16,155
2015	26,074	9,920	35,994	255	20,303	288	483	21,329	555	0	555	21,884	17,679

Comments:

Region State: AWP-AZ **LOCID:** GCN VFR Tower

City: GRAND CANYON **Airport:** GRAND CANYON NATIONAL PARK **Based Aircraft:** 52

Year	Enplanements: Air Carrier	Enplanements: Commuter	Enplanements: Total	Aircraft Operations: Itinerant Operations: Air Carrier	Itinerant Operations: AT & Comm	Itinerant Operations: GA	Itinerant Operations: Military	Itinerant Operations: Total	Local Operations: GA	Local Operations: Military	Local Operations: Total	Total OPS	Total Instrument Operations
Actual													
1996	18,348	323,159	341,507	1,077	191,302	5,937	164	198,480	2,570	52	2,622	201,102	3,984
1997	5,101	355,244	360,345	917	180,542	6,145	200	187,804	1,433	64	1,497	189,301	5,711
1998	4,665	283,890	288,555	675	160,936	5,164	159	166,934	1,097	118	1,215	168,149	6,529
1999	5,514	286,909	292,423	852	159,787	5,820	164	166,623	2,296	109	2,405	169,028	8,050
2000	4,380	236,675	241,055	101	142,616	5,411	321	148,449	1,770	127	1,897	150,346	9,232
Forecast													
2001	4,380	236,675	241,055	145	133,988	5,150	307	139,590	1,820	125	1,945	141,535	8,755
2002	4,380	245,167	249,547	145	136,206	5,150	307	141,808	1,820	125	1,945	143,753	8,883
2003	4,380	253,659	258,039	145	138,424	5,150	307	144,026	1,820	125	1,945	145,971	9,010
2005	4,380	270,643	275,023	145	142,860	5,150	307	148,462	1,820	125	1,945	150,407	9,265
2010	4,380	313,104	317,484	145	153,950	5,150	307	159,552	1,820	125	1,945	161,497	9,902
2015	4,380	355,566	359,946	145	165,040	5,150	307	170,642	1,820	125	1,945	172,587	10,539

Comments:

Forecast Prepared Before 09-11-01 and is under revision

Region State: AWP-AZ **LOCID:** FFZ VFR Tower

City: MESA **Airport:** FALCON FLD **Based Aircraft:** 923

Year	Enplanements: Air Carrier	Enplanements: Commuter	Enplanements: Total	Itinerant Operations: Air Carrier	Itinerant Operations: AT & Comm	Itinerant Operations: GA	Itinerant Operations: Military	Itinerant Operations: Total	Local Operations: GA	Local Operations: Military	Local Operations: Total	Total OPS	Total Instrument Operations
Actual													
1996	0	6	6	36	240	102,068	2,124	104,468	89,294	1,375	90,669	195,137	1,742
1997	0	0	0	47	136	111,545	3,108	114,836	91,553	674	92,227	207,063	2,122
1998	0	0	0	15	454	114,194	6,012	120,675	92,965	1,143	94,108	214,783	2,157
1999	0	0	0	36	2,857	122,851	7,731	133,475	117,943	2,459	120,402	253,877	2,226
2000	0	0	0	158	6,748	132,759	5,202	144,867	131,470	1,683	133,153	278,020	2,905
Forecast													
2001	0	0	0	158	6,748	136,111	5,202	148,219	130,758	1,683	132,441	280,660	2,930
2002	0	0	0	158	6,748	141,517	5,202	153,625	132,501	1,683	134,184	287,809	2,996
2003	0	0	0	158	6,748	146,924	5,202	159,032	134,245	1,683	135,928	294,960	3,063
2005	0	0	0	158	6,748	157,738	5,202	169,846	137,733	1,683	139,416	309,262	3,196
2010	0	0	0	158	6,748	184,772	5,202	196,880	146,452	1,683	148,135	345,015	3,529
2015	0	0	0	158	6,748	211,807	5,202	223,915	155,171	1,683	156,854	380,769	3,862

Comments:

Region State: AWP-AZ **LOCID:** DVT VFR Tower

City: PHOENIX **Airport:** PHOENIX-DEER VALLEY MUNI **Based Aircraft:** 918

Year	Enplanements: Air Carrier	Enplanements: Commuter	Enplanements: Total	Itinerant Operations: Air Carrier	Itinerant Operations: AT & Comm	Itinerant Operations: GA	Itinerant Operations: Military	Itinerant Operations: Total	Local Operations: GA	Local Operations: Military	Local Operations: Total	Total OPS	Total Instrument Operations
Actual													
1996	0	0	0	0	3,988	116,070	538	120,596	121,455	230	121,685	242,281	2,555
1997	0	0	0	0	4,121	123,171	239	127,531	139,437	54	139,491	267,022	2,716
1998	0	0	0	1	4,786	123,089	253	128,129	142,369	146	142,515	270,644	3,224
1999	0	0	0	3	5,888	134,541	250	140,682	144,333	106	144,439	285,121	2,995
2000	0	0	0	0	7,088	159,802	737	167,627	184,131	166	184,297	351,924	5,199
Forecast													
2001	0	0	0	0	7,088	159,837	737	167,662	184,171	166	184,337	351,999	5,200
2002	0	0	0	0	7,088	162,769	737	170,594	187,549	166	187,715	358,309	5,294
2003	0	0	0	0	7,088	165,701	737	173,526	190,928	166	191,094	364,620	5,387
2005	0	0	0	0	7,088	171,565	737	179,390	197,685	166	197,851	377,241	5,574
2010	0	0	0	0	7,088	186,226	737	194,051	214,579	166	214,745	408,796	6,042
2015	0	0	0	0	7,088	200,888	737	208,713	231,473	166	231,639	440,352	6,510

Comments:

Forecast Prepared Before 08-11-07 and is under revision

Region State: AWP-AZ **LOCID:** PHX Limited Radar Tower

City: PHOENIX **Airport:** PHOENIX SKY HARBOR INTL **Based Aircraft:** 293

	Enplanements			AIRCRAFT OPERATIONS									
				Itinerant Operations					Local Operations				
Year	Air Carrier	Commuter	Total	Air Carrier	AT & Comm	GA	Military	Total	GA	Military	Total	Total OPS	Total Instrument Operations
Actual													
1996	14,252,771	338,321	14,591,092	353,981	87,085	89,802	6,676	537,544	6,791	28	6,819	544,363	594,453
1997	14,610,295	361,920	14,972,215	359,983	83,535	81,561	6,025	531,104	4,791	12	4,803	535,907	582,651
1998	15,093,369	319,167	15,412,536	367,046	71,222	70,188	4,952	513,408	8,630	525	9,155	522,563	634,092
1999	15,872,500	444,811	16,317,311	380,627	86,113	66,660	3,737	537,137	17,468	1,188	18,656	555,793	628,937
2000	17,303,309	597,939	17,901,248	403,381	98,288	71,685	4,218	577,572	44,704	1,985	46,689	624,261	648,014
Forecast													
2001	18,018,530	633,815	18,652,345	415,248	93,374	66,667	4,218	579,507	53,645	1,985	55,630	635,137	658,977
2002	19,070,489	681,731	19,752,220	440,517	97,109	66,667	4,218	608,511	54,598	1,985	56,583	665,094	690,007
2003	20,125,983	733,270	20,859,253	465,786	100,993	66,667	4,218	637,664	55,568	1,985	57,553	695,217	721,231
2005	22,248,723	848,332	23,097,055	516,324	109,234	66,667	4,218	696,443	57,561	1,985	59,546	755,989	784,502
2010	27,640,214	1,221,292	28,861,506	642,670	132,900	66,667	4,218	846,455	62,859	1,985	64,844	911,299	946,428
2015	33,197,166	1,758,222	34,955,388	769,016	161,694	66,667	4,218	1,001,595	68,646	1,985	70,631	1,072,226	1,113,834

Comments:

Region State: AWP-AZ **LOCID:** PRC VFR Tower

City: PRESCOTT **Airport:** ERNEST A. LOVE FIELD **Based Aircraft:** 312

	Enplanements			AIRCRAFT OPERATIONS									
				Itinerant Operations					Local Operations				
Year	Air Carrier	Commuter	Total	Air Carrier	AT & Comm	GA	Military	Total	GA	Military	Total	Total OPS	Total Instrument Operations
Actual													
1996	0	11,034	11,034	983	5,464	107,373	546	114,366	231,830	99	231,929	346,295	4,552
1997	0	9,405	9,405	103	5,407	107,293	560	113,363	235,028	50	235,078	348,441	5,497
1998	0	7,844	7,844	142	4,985	109,003	467	114,597	220,717	78	220,795	335,392	7,131
1999	0	5,725	5,725	226	4,592	117,516	665	122,999	231,783	62	231,845	354,844	7,104
2000	0	6,326	6,326	4	4,422	112,704	346	117,476	212,357	29	212,386	329,862	7,163
Forecast													
2001	0	6,326	6,326	6	4,306	107,445	348	112,105	192,995	51	193,046	305,151	6,807
2002	0	6,326	6,326	6	4,306	108,592	348	113,252	198,162	51	198,213	311,465	6,877
2003	0	6,326	6,326	6	4,306	109,739	348	114,399	203,330	51	203,381	317,780	6,947
2005	0	6,326	6,326	6	4,306	112,033	348	116,693	213,665	51	213,716	330,409	7,087
2010	0	6,326	6,326	6	4,306	117,769	348	122,429	239,503	51	239,554	361,983	7,437
2015	0	6,326	6,326	6	4,306	123,505	348	128,165	265,341	51	265,392	393,557	7,786

Comments:

Forecast Prepared Before 09-11-01 and Under Revision

Region State: AWP-AZ **LOCID:** SDL VFR Tower

City: SCOTTSDALE **Airport:** SCOTTSDALE **Based Aircraft:** 400

	Enplanements			AIRCRAFT OPERATIONS									
				Itinerant Operations					Local Operations				Total Instrument Operations
Year	Air Carrier	Commuter	Total	Air Carrier	AT & Comm	GA	Military	Total	GA	Military	Total	Total OPS	
Actual													
1996	0	979	979	5	4,067	104,639	266	108,977	74,661	81	74,742	183,719	20,274
1997	0	0	0	0	4,392	105,375	285	110,052	73,423	142	73,565	183,617	23,613
1998	0	0	0	14	5,259	120,475	376	126,124	74,220	254	74,474	200,598	25,881
1999	0	0	0	5	7,428	131,629	512	139,574	86,615	483	87,098	226,672	29,706
2000	0	0	0	6	7,548	117,533	326	125,413	89,736	184	89,920	215,333	32,104
Forecast													
2001	0	0	0	6	7,548	108,460	326	116,340	80,262	184	80,446	196,786	29,514
2002	0	0	0	6	7,548	112,112	326	119,992	81,057	184	81,241	201,233	30,135
2003	0	0	0	6	7,548	115,764	326	123,644	81,853	184	82,037	205,681	30,756
2005	0	0	0	6	7,548	123,068	326	130,948	83,445	184	83,629	214,577	31,998
2010	0	0	0	6	7,548	141,329	326	149,209	87,425	184	87,609	236,818	35,104
2015	0	0	0	6	7,548	159,590	326	167,470	91,405	184	91,589	259,059	38,209

Comments:

Region State: AWP-AZ **LOCID:** TUS Limited Radar Tower

City: TUCSON **Airport:** TUCSON INTL **Based Aircraft:** 412

	Enplanements			AIRCRAFT OPERATIONS									
				Itinerant Operations					Local Operations				Total Instrument Operations
Year	Air Carrier	Commuter	Total	Air Carrier	AT & Comm	GA	Military	Total	GA	Military	Total	Total OPS	
Actual													
1996	1,725,182	33,069	1,758,251	46,449	14,330	95,792	24,459	181,030	46,537	18,362	64,899	245,929	181,110
1997	1,748,861	20,615	1,769,476	46,290	11,489	92,768	25,359	175,906	45,428	16,954	62,382	238,288	175,648
1998	1,730,022	20,208	1,750,230	45,436	9,872	96,695	25,818	177,821	55,344	17,795	73,139	250,960	176,835
1999	1,764,490	10,096	1,774,586	44,931	8,760	102,907	31,438	188,036	75,725	22,601	98,326	286,362	188,030
2000	1,771,968	9,050	1,781,018	46,026	12,741	90,140	30,730	179,637	63,164	17,105	80,269	259,906	179,637
Forecast													
2001	1,783,822	8,941	1,792,763	47,533	12,741	89,621	30,730	180,625	62,801	17,105	79,906	260,531	180,625
2002	1,832,594	8,539	1,841,133	49,040	12,741	90,789	30,730	183,300	63,619	17,105	80,724	264,024	183,300
2003	1,897,354	8,138	1,905,492	50,548	12,741	91,957	30,730	185,976	64,438	17,105	81,543	267,519	185,976
2005	2,026,872	7,335	2,034,207	53,563	12,741	94,293	30,730	191,327	66,075	17,105	83,180	274,507	191,328
2010	2,350,669	5,328	2,355,997	61,100	12,741	100,134	30,730	204,705	70,168	17,105	87,273	291,978	204,706
2015	2,674,501	3,321	2,677,822	68,637	12,741	105,975	30,730	218,083	74,261	17,105	91,366	309,449	218,084

Comments:

Forecast Prepared Before 08-11-07 and is under revision

Region State: AWP-CA **LOCID:** BFL Radar Tower

City: BAKERSFIELD **Airport:** MEADOWS FIELD **Based Aircraft:** 253

	Enplanements			AIRCRAFT OPERATIONS									
				Itinerant Operations					Local Operations				
Year	Air Carrier	Commuter	Total	Air Carrier	AT & Comm	GA	Military	Total	GA	Military	Total	Total OPS	Total Instrument Operations
Actual													
1996	32,559	74,115	106,674	993	23,733	78,240	1,166	104,132	38,165	480	38,645	142,777	98,382
1997	27,609	90,454	118,063	698	24,695	74,589	1,348	101,330	39,515	550	40,065	141,395	95,644
1998	26,430	95,125	121,555	653	24,252	72,372	1,098	98,375	44,313	495	44,808	143,183	99,748
1999	25,986	115,837	141,823	949	36,553	79,346	1,177	118,025	68,600	771	69,371	187,396	98,322
2000	7,539	143,260	150,799	604	43,643	76,925	1,282	122,454	71,197	633	71,830	194,284	86,009
Forecast													
2001	7,426	147,031	154,457	604	44,535	75,387	1,282	121,808	71,033	633	71,666	193,474	87,103
2002	7,315	151,536	158,851	604	45,428	75,387	1,282	122,701	72,201	633	72,834	195,535	88,650
2003	7,315	156,041	163,356	604	46,321	75,387	1,282	123,594	73,370	633	74,003	197,597	90,180
2005	7,315	165,051	172,366	604	48,106	75,387	1,282	125,379	75,708	633	76,341	201,720	93,280
2010	7,315	187,576	194,891	604	52,569	75,387	1,282	129,842	81,552	633	82,185	212,027	101,545
2015	7,315	210,101	217,416	604	57,033	75,387	1,282	134,306	87,397	633	88,030	222,336	109,920

Comments:

Region State: AWP-CA **LOCID:** BUR Limited Radar Tower

City: BURBANK **Airport:** BURBANK-GLENDALE-PASADENA **Based Aircraft:** 165

	Enplanements			AIRCRAFT OPERATIONS									
				Itinerant Operations					Local Operations				
Year	Air Carrier	Commuter	Total	Air Carrier	AT & Comm	GA	Military	Total	GA	Military	Total	Total OPS	Total Instrument Operations
Actual													
1996	2,408,882	56,061	2,464,943	59,823	37,212	83,255	257	180,547	4,285	11	4,296	184,843	228,539
1997	2,322,700	39,420	2,362,120	58,887	37,731	78,391	391	175,400	8,488	64	8,552	183,952	225,966
1998	2,340,150	11,788	2,351,938	61,647	34,071	74,358	677	170,753	8,103	0	8,103	178,856	232,807
1999	2,372,796	13,339	2,386,135	63,838	34,931	71,749	472	170,990	7,926	0	7,926	178,916	248,456
2000	2,371,364	1	2,371,365	58,366	29,944	64,870	352	153,532	9,335	0	9,335	162,867	231,622
Forecast													
2001	2,449,619	1	2,449,620	60,059	30,812	64,870	352	156,093	9,335	0	9,335	165,428	235,890
2002	2,528,007	1	2,528,008	61,380	31,490	64,870	352	158,092	9,335	0	9,335	167,427	239,712
2003	2,603,847	1	2,603,848	62,608	32,120	64,870	352	159,950	9,335	0	9,335	169,285	243,328
2005	2,754,381	1	2,754,382	64,946	33,319	64,870	352	163,487	9,335	0	9,335	172,822	250,744
2010	3,107,218	1	3,107,219	71,354	36,606	64,870	352	173,182	9,335	0	9,335	182,517	270,920
2015	3,512,103	1	3,512,104	80,416	41,255	64,870	352	186,893	9,335	0	9,335	196,228	295,414

Comments:

Forecast Prepared Before 08-11-07 and under revision

Region State: AWP-CA **LOCID:** CMA VFR Tower

City: CAMARILLO **Airport:** CAMARILLO **Based Aircraft:** 576

Year	Enplanements: Air Carrier	Enplanements: Commuter	Enplanements: Total	Aircraft Operations: Itinerant Operations: Air Carrier	Itinerant Operations: AT & Comm	Itinerant Operations: GA	Itinerant Operations: Military	Itinerant Operations: Total	Local Operations: GA	Local Operations: Military	Local Operations: Total	Total OPS	Total Instrument Operations
Actual													
1996	0	0	0	0	1,907	81,625	284	83,816	87,155	126	87,281	171,097	11,902
1997	0	0	0	2	1,821	88,972	35	90,830	85,740	6	85,746	176,576	11,499
1998	0	0	0	0	2,070	86,541	168	88,779	80,792	34	80,826	169,605	10,986
1999	0	0	0	23	1,906	96,441	126	98,496	88,541	19	88,560	187,056	13,105
2000	0	0	0	3	2,340	100,436	160	102,939	83,836	104	83,940	186,879	14,966
Forecast													
2001	0	0	0	3	2,340	98,427	160	100,930	82,159	104	82,263	183,193	14,684
2002	0	0	0	3	2,340	98,427	160	100,930	82,159	104	82,263	183,193	14,684
2003	0	0	0	3	2,340	98,427	160	100,930	82,159	104	82,263	183,193	14,684
2005	0	0	0	3	2,340	98,427	160	100,930	82,159	104	82,263	183,193	14,684
2010	0	0	0	3	2,340	98,427	160	100,930	82,159	104	82,263	183,193	14,684
2015	0	0	0	3	2,340	98,427	160	100,930	82,159	104	82,263	183,193	14,684

Comments:

Region State: AWP-CA **LOCID:** CRQ VFR Tower

City: CARLSBAD **Airport:** MC CLELLAN-PALOMAR **Based Aircraft:** 480

Year	Enplanements: Air Carrier	Enplanements: Commuter	Enplanements: Total	Aircraft Operations: Itinerant Operations: Air Carrier	Itinerant Operations: AT & Comm	Itinerant Operations: GA	Itinerant Operations: Military	Itinerant Operations: Total	Local Operations: GA	Local Operations: Military	Local Operations: Total	Total OPS	Total Instrument Operations
Actual													
1996	0	41,236	41,236	15	15,298	140,141	2,590	158,044	64,552	431	64,983	223,027	49,401
1997	0	47,701	47,701	54	10,128	150,896	1,211	162,289	66,676	233	66,909	229,198	47,405
1998	0	57,116	57,116	8	11,537	153,003	1,363	165,911	79,282	182	79,464	245,375	52,750
1999	0	67,431	67,431	12	14,597	175,594	10,801	201,004	83,941	177	84,118	285,122	53,504
2000	0	78,519	78,519	0	16,110	161,025	8,151	185,286	81,062	94	81,156	266,442	58,456
Forecast													
2001	0	81,550	81,550	0	16,524	142,546	8,151	167,221	78,928	94	79,022	246,243	54,927
2002	0	85,840	85,840	0	16,939	147,157	8,151	172,247	81,481	94	81,575	253,822	56,595
2003	0	90,131	90,131	0	17,353	151,768	8,151	177,272	84,034	94	84,128	261,400	58,262
2005	0	98,713	98,713	0	18,182	160,990	8,151	187,323	89,140	94	89,234	276,557	61,598
2010	0	120,167	120,167	0	20,255	184,045	8,151	212,451	101,905	94	101,999	314,450	69,936
2015	0	141,622	141,622	0	22,328	207,101	8,151	237,580	114,671	94	114,765	352,345	78,275

Comments:

Forecast Prepared Before 08-11-07 and is under revision

Region State: AWP-CA **LOCID:** CNO VFR Tower

City: CHINO **Airport:** CHINO **Based Aircraft:** 840

Year	Enplanements: Air Carrier	Enplanements: Commuter	Enplanements: Total	Itinerant Operations: Air Carrier	Itinerant Operations: AT & Comm	Itinerant Operations: GA	Itinerant Operations: Military	Itinerant Operations: Total	Local Operations: GA	Local Operations: Military	Local Operations: Total	Total OPS	Total Instrument Operations
Actual													
1996	0	0	0	0	139	113,106	495	113,740	75,921	173	76,094	189,834	11,614
1997	0	0	0	0	108	117,164	394	117,666	74,439	74	74,513	192,179	10,173
1998	0	0	0	7	272	114,292	246	114,817	70,839	38	70,877	185,694	17,146
1999	0	0	0	3	126	109,677	321	110,127	77,211	236	77,447	187,574	27,676
2000	0	0	0	0	291	84,225	272	84,788	74,963	53	75,016	159,804	26,184
Forecast													
2001	0	0	0	0	291	83,819	272	84,382	74,791	53	74,844	159,226	26,090
2002	0	0	0	0	291	84,981	272	85,544	76,021	53	76,074	161,618	26,480
2003	0	0	0	0	291	86,143	272	86,706	77,252	53	77,305	164,011	26,870
2005	0	0	0	0	291	88,467	272	89,030	79,713	53	79,766	168,796	27,650
2010	0	0	0	0	291	94,278	272	94,841	85,867	53	85,920	180,761	29,600
2015	0	0	0	0	291	100,089	272	100,652	92,021	53	92,074	192,726	31,551

Comments:

Region State: AWP-CA **LOCID:** CCR VFR Tower

City: CONCORD **Airport:** BUCHANAN FIELD **Based Aircraft:** 579

Year	Enplanements: Air Carrier	Enplanements: Commuter	Enplanements: Total	Itinerant Operations: Air Carrier	Itinerant Operations: AT & Comm	Itinerant Operations: GA	Itinerant Operations: Military	Itinerant Operations: Total	Local Operations: GA	Local Operations: Military	Local Operations: Total	Total OPS	Total Instrument Operations
Actual													
1996	0	0	0	0	1,865	108,393	283	110,541	116,748	8	116,756	227,297	15,903
1997	0	0	0	0	2,154	108,897	222	111,273	114,801	8	114,809	226,082	15,069
1998	0	0	0	0	2,446	105,070	205	107,721	106,363	10	106,373	214,094	16,519
1999	0	0	0	0	2,678	112,721	138	115,537	110,326	76	110,402	225,939	16,169
2000	0	0	0	13	2,253	115,074	169	117,509	98,582	47	98,629	216,138	16,788
Forecast													
2001	0	0	0	13	2,253	98,609	169	101,044	83,936	47	83,983	185,027	14,396
2002	0	0	0	13	2,253	99,903	169	102,338	83,936	47	83,983	186,321	14,495
2003	0	0	0	13	2,253	101,198	169	103,633	83,936	47	83,983	187,616	14,595
2005	0	0	0	13	2,253	103,788	169	106,223	83,936	47	83,983	190,206	14,794
2010	0	0	0	13	2,253	110,263	169	112,698	83,936	47	83,983	196,681	15,292
2015	0	0	0	13	2,253	116,738	169	119,173	83,936	47	83,983	203,156	15,790

Comments:

Forecast Prepared Before 00-11-01 and is under revision

Region State: AWP-CA **LOCID:** EMT VFR Tower

City: EL MONTE **Airport:** EL MONTE **Based Aircraft:** 412

Year	Enplanements: Air Carrier	Enplanements: Commuter	Enplanements: Total	Itinerant Operations: Air Carrier	Itinerant Operations: AT & Comm	Itinerant Operations: GA	Itinerant Operations: Military	Itinerant Operations: Total	Local Operations: GA	Local Operations: Military	Local Operations: Total	Total OPS	Total Instrument Operations
Actual													
1996	0	0	0	5	3,754	77,114	168	81,041	58,278	11	58,289	139,330	7,772
1997	0	0	0	0	3,344	49,406	90	52,840	52,301	2	52,303	105,143	3,602
1998	0	0	0	22	3,066	78,875	199	82,162	54,796	18	54,814	136,976	3,677
1999	0	0	0	60	2,564	95,463	122	98,209	63,761	39	63,800	162,009	3,330
2000	0	0	0	138	2,850	90,960	180	94,128	68,565	65	68,630	162,758	3,906
Forecast													
2001	0	0	0	138	2,850	90,819	180	93,987	68,408	65	68,473	162,460	3,900
2002	0	0	0	138	2,850	92,389	180	95,557	69,533	65	69,598	165,155	3,953
2003	0	0	0	138	2,850	93,960	180	97,128	70,659	65	70,724	167,852	4,005
2005	0	0	0	138	2,850	97,102	180	100,270	72,910	65	72,975	173,245	4,110
2010	0	0	0	138	2,850	104,956	180	108,124	78,538	65	78,603	186,727	4,373
2015	0	0	0	138	2,850	112,811	180	115,979	84,167	65	84,232	200,211	4,636

Comments:

Region State: AWP-CA **LOCID:** FAT Radar Tower

City: FRESNO **Airport:** FRESNO YOSEMITE INTERNATIONAL **Based Aircraft:** 264

Year	Enplanements: Air Carrier	Enplanements: Commuter	Enplanements: Total	Itinerant Operations: Air Carrier	Itinerant Operations: AT & Comm	Itinerant Operations: GA	Itinerant Operations: Military	Itinerant Operations: Total	Local Operations: GA	Local Operations: Military	Local Operations: Total	Total OPS	Total Instrument Operations
Actual													
1996	221,724	315,758	537,482	11,497	58,449	64,314	8,159	142,419	15,708	2,608	18,316	160,735	213,145
1997	156,881	364,065	520,946	9,928	59,028	63,964	9,114	142,034	19,836	2,732	22,568	164,602	216,517
1998	120,028	366,494	486,522	9,387	55,737	64,035	12,455	141,614	24,508	2,416	26,924	168,538	223,347
1999	56,805	444,680	501,485	11,252	54,109	70,541	11,269	147,171	74,200	3,346	77,546	224,717	241,136
2000	75,754	428,327	504,081	13,698	44,851	76,644	7,490	142,683	125,382	2,496	127,878	270,561	249,897
Forecast													
2001	81,045	428,327	509,372	14,185	43,440	80,196	7,490	145,311	111,616	2,040	113,656	258,967	247,165
2002	81,045	444,009	525,054	14,185	44,431	81,821	7,490	147,927	113,738	2,040	115,778	263,705	251,874
2003	81,045	459,692	540,737	14,185	45,422	83,446	7,490	150,543	115,860	2,040	117,900	268,443	256,660
2005	81,045	491,057	572,102	14,185	47,405	86,696	7,490	155,776	120,104	2,040	122,144	277,920	266,486
2010	81,045	569,470	650,515	14,185	52,361	94,822	7,490	168,858	130,714	2,040	132,754	301,612	292,707
2015	81,045	647,883	728,928	14,185	57,318	102,948	7,490	181,941	141,325	2,040	143,365	325,306	320,213

Comments:

Forecast Prepared Before 08-11-07 and is under revision

Region State: AWP-CA **LOCID:** HWD VFR Tower

City: HAYWARD **Airport:** HAYWARD EXECUTIVE **Based Aircraft:** 456

	Enplanements			AIRCRAFT OPERATIONS									
				Itinerant Operations					Local Operations				
Year	Air Carrier	Commuter	Total	Air Carrier	AT & Comm	GA	Military	Total	GA	Military	Total	Total OPS	Total Instrument Operations
Actual													
1996	0	0	0	0	492	70,313	68	70,873	100,129	0	100,129	171,002	7,704
1997	0	0	0	0	378	73,845	95	74,318	110,096	150	110,246	184,564	8,096
1998	0	0	0	0	115	60,895	130	61,140	94,116	74	94,190	155,330	8,215
1999	0	0	0	1	466	70,180	87	70,734	111,198	34	111,232	181,966	8,550
2000	0	0	0	4	803	69,294	60	70,161	100,946	20	100,966	171,127	9,172
Forecast													
2001	0	0	0	4	803	67,908	60	68,775	98,927	20	98,947	167,722	8,996
2002	0	0	0	4	803	67,908	60	68,775	98,927	20	98,947	167,722	8,996
2003	0	0	0	4	803	67,908	60	68,775	98,927	20	98,947	167,722	8,996
2005	0	0	0	4	803	67,908	60	68,775	98,927	20	98,947	167,722	8,996
2010	0	0	0	4	803	67,908	60	68,775	98,927	20	98,947	167,722	8,996
2015	0	0	0	4	803	67,908	60	68,775	98,927	20	98,947	167,722	8,996

Comments:

Region State: AWP-CA **LOCID:** POC VFR Tower

City: LA VERNE **Airport:** BRACKETT FIELD **Based Aircraft:** 483

	Enplanements			AIRCRAFT OPERATIONS									
				Itinerant Operations					Local Operations				
Year	Air Carrier	Commuter	Total	Air Carrier	AT & Comm	GA	Military	Total	GA	Military	Total	Total OPS	Total Instrument Operations
Actual													
1996	0	0	0	3	536	92,927	91	93,557	109,803	47	109,850	203,407	11,905
1997	0	0	0	3	175	84,638	108	84,924	102,933	17	102,950	187,874	11,131
1998	0	0	0	0	124	86,096	138	86,358	110,714	60	110,774	197,132	11,281
1999	0	0	0	0	205	108,834	188	109,227	136,239	119	136,358	245,585	12,751
2000	0	0	0	1	648	129,796	180	130,625	123,220	17	123,237	253,862	12,551
Forecast													
2001	0	0	0	1	648	130,478	180	131,307	124,979	17	124,996	256,303	12,672
2002	0	0	0	1	648	133,447	180	134,276	128,792	17	128,809	263,085	13,007
2003	0	0	0	1	648	136,416	180	137,245	132,606	17	132,623	269,868	13,343
2005	0	0	0	1	648	142,355	180	143,184	140,233	17	140,250	283,434	14,013
2010	0	0	0	1	648	157,202	180	158,031	159,300	17	159,317	317,348	15,691
2015	0	0	0	1	648	172,050	180	172,879	178,368	17	178,385	351,264	17,368

Comments:

Forecast Prepared Before 00-11-07 and is under revision

Region State: AWP-CA **LOCID:** LVK VFR Tower

City: LIVERMORE **Airport:** LIVERMORE MUNI **Based Aircraft:** 547

	Enplanements			AIRCRAFT OPERATIONS									
				Itinerant Operations					Local Operations				Total Instrument Operations
Year	Air Carrier	Commuter	Total	Air Carrier	AT & Comm	GA	Military	Total	GA	Military	Total	Total OPS	
Actual													
1996	0	0	0	0	139	81,463	233	81,835	146,621	11	146,632	228,467	10,961
1997	0	0	0	0	2,298	86,781	101	89,180	144,058	82	144,140	233,320	12,714
1998	0	0	0	0	2,484	87,934	127	90,545	145,145	2	145,147	235,692	13,475
1999	0	0	0	0	1,711	91,978	189	93,878	158,552	40	158,592	252,470	11,980
2000	0	0	0	0	324	88,441	104	88,869	146,824	0	146,824	235,693	12,693
Forecast													
2001	0	0	0	0	324	88,303	104	88,731	148,242	0	148,242	236,973	12,761
2002	0	0	0	0	324	89,830	104	90,258	152,180	0	152,180	242,438	13,049
2003	0	0	0	0	324	91,357	104	91,785	156,118	0	156,118	247,903	13,337
2005	0	0	0	0	324	94,412	104	94,840	163,995	0	163,995	258,835	13,914
2010	0	0	0	0	324	102,049	104	102,477	183,687	0	183,687	286,164	15,356
2015	0	0	0	0	324	109,687	104	110,115	203,380	0	203,380	313,495	16,798

Comments:

Region State: AWP-CA **LOCID:** LGB VFR Tower

City: LONG BEACH **Airport:** LONG BEACH /DAUGHERTY FIELD/ **Based Aircraft:** 504

	Enplanements			AIRCRAFT OPERATIONS									
				Itinerant Operations					Local Operations				Total Instrument Operations
Year	Air Carrier	Commuter	Total	Air Carrier	AT & Comm	GA	Military	Total	GA	Military	Total	Total OPS	
Actual													
1996	220,651	245	220,896	8,143	4,837	249,998	1,456	264,434	217,414	89	217,503	481,937	66,175
1997	301,037	0	301,037	9,035	4,678	238,059	1,537	253,309	195,899	59	195,958	449,267	58,555
1998	313,540	0	313,540	9,727	6,278	224,767	1,279	242,051	208,549	510	209,059	451,110	55,231
1999	338,796	0	338,796	15,518	6,535	229,682	1,305	253,040	250,856	728	251,584	504,624	66,016
2000	349,266	0	349,266	12,636	6,422	185,142	1,098	205,298	207,605	288	207,893	413,191	61,020
Forecast													
2001	323,350	0	323,350	11,183	6,490	189,585	1,098	208,356	209,266	288	209,554	417,910	60,306
2002	610,485	0	610,485	18,031	6,559	193,377	1,098	219,065	212,196	288	212,484	431,549	67,937
2003	1,007,300	0	1,007,300	28,368	6,628	197,051	1,098	233,145	216,015	288	216,303	449,448	79,132
2005	1,365,657	0	1,365,657	34,179	6,766	204,410	1,098	246,453	224,522	288	224,810	471,263	86,817
2010	1,760,906	0	1,760,906	40,445	7,110	222,604	1,098	271,257	246,193	288	246,481	517,738	97,814
2015	2,171,396	0	2,171,396	47,943	7,455	240,991	1,098	297,487	266,791	288	267,079	564,566	109,939

Comments:

Forecast Prepared Before 00-11-01 and is under revision

Region State: AWP-CA **LOCID:** LAX Limited Radar Tower

City: LOS ANGELES **Airport:** LOS ANGELES INTL **Based Aircraft:** 10

Year	Enplanements: Air Carrier	Enplanements: Commuter	Enplanements: Total	Itinerant Operations: Air Carrier	Itinerant Operations: AT & Comm	Itinerant Operations: GA	Itinerant Operations: Military	Itinerant Operations: Total	Local Operations: GA	Local Operations: Military	Local Operations: Total	Total OPS	Total Instrument Operations
Actual													
1996	27,143,679	1,253,327	28,397,006	497,792	237,928	24,860	3,168	763,748	212	42	254	764,002	786,105
1997	27,996,945	1,338,799	29,335,744	514,755	223,849	25,550	3,170	767,324	26	2	28	767,352	796,106
1998	27,557,040	1,567,283	29,124,323	529,208	224,933	28,000	3,623	785,764	466	134	600	786,364	824,376
1999	28,783,886	1,670,416	30,454,302	533,997	217,514	17,255	2,571	771,337	0	0	0	771,337	817,552
2000	30,651,884	1,415,412	32,067,296	561,688	198,800	18,295	2,492	781,275	143	0	143	781,418	828,318
Forecast													
2001	30,758,514	1,573,938	32,332,452	568,428	217,686	18,295	2,492	806,901	143	0	143	807,044	854,961
2002	31,697,514	1,731,332	33,428,846	582,070	232,271	18,295	2,492	835,128	143	0	143	835,271	884,274
2003	32,746,866	1,883,689	34,630,555	596,040	244,814	18,295	2,492	861,641	143	0	143	861,784	911,835
2005	35,005,987	2,186,952	37,192,939	625,604	265,808	18,295	2,492	912,199	143	0	143	912,342	964,709
2010	41,396,102	2,866,349	44,262,451	706,433	295,780	18,295	2,492	1,023,000	143	0	143	1,023,143	1,081,798
2015	48,388,529	3,640,865	52,029,394	791,496	323,058	18,295	2,492	1,135,341	143	0	143	1,135,484	1,200,645

Comments:

Region State: AWP-CA **LOCID:** MRY Radar Tower

City: MONTEREY **Airport:** MONTEREY PENINSULA **Based Aircraft:** 169

Year	Enplanements: Air Carrier	Enplanements: Commuter	Enplanements: Total	Itinerant Operations: Air Carrier	Itinerant Operations: AT & Comm	Itinerant Operations: GA	Itinerant Operations: Military	Itinerant Operations: Total	Local Operations: GA	Local Operations: Military	Local Operations: Total	Total OPS	Total Instrument Operations
Actual													
1996	48,815	175,105	223,920	1,723	28,580	50,341	1,134	81,778	13,118	244	13,362	95,140	132,296
1997	56,699	207,200	263,899	1,724	28,547	55,552	1,229	87,052	12,188	80	12,268	99,320	147,693
1998	53,587	181,688	235,275	1,525	26,884	58,083	1,329	87,821	10,095	196	10,291	98,112	143,984
1999	49,441	200,128	249,569	2,454	29,379	62,611	1,336	95,780	9,326	204	9,530	105,310	162,167
2000	24,001	214,088	238,089	1,538	30,315	60,536	987	93,376	11,736	190	11,926	105,302	143,125
Forecast													
2001	23,641	219,562	243,203	1,538	30,783	60,442	987	93,750	11,709	190	11,899	105,649	144,747
2002	23,286	225,985	249,271	1,538	31,252	61,487	987	95,264	11,901	190	12,091	107,355	147,388
2003	23,286	232,409	255,695	1,538	31,720	62,532	987	96,777	12,094	190	12,284	109,061	150,047
2005	23,286	245,257	268,543	1,538	32,658	64,623	987	99,806	12,479	190	12,669	112,475	155,094
2010	23,286	277,376	300,662	1,538	35,001	69,850	987	107,376	13,442	190	13,632	121,008	168,740
2015	23,286	309,496	332,782	1,538	37,344	75,078	987	114,947	14,406	190	14,596	129,543	182,331

Comments:

Forecast Prepared Before 09-11-09 and Under Revision

Region State: AWP-CA **LOCID:** APC VFR Tower

City: NAPA **Airport:** NAPA COUNTY **Based Aircraft:** 247

Year	Enplanements: Air Carrier	Enplanements: Commuter	Enplanements: Total	Aircraft Operations: Itinerant Operations: Air Carrier	Itinerant Operations: AT & Comm	Itinerant Operations: GA	Itinerant Operations: Military	Itinerant Operations: Total	Local Operations: GA	Local Operations: Military	Local Operations: Total	Total OPS	Total Instrument Operations
Actual													
1996	0	0	0	2	57	80,709	148	80,916	91,231	23	91,254	172,170	8,977
1997	0	0	0	0	91	65,437	147	65,675	76,208	39	76,247	141,922	9,684
1998	0	0	0	18	250	65,500	154	65,922	86,533	60	86,593	152,515	12,605
1999	0	0	0	0	249	68,246	66	68,561	90,492	91	90,583	159,144	12,220
2000	0	0	0	33	595	65,841	134	66,603	89,379	44	89,423	156,026	15,547
Forecast													
2001	0	0	0	33	595	60,436	134	61,198	75,762	44	75,806	137,004	13,806
2002	0	0	0	33	595	60,436	134	61,198	75,762	44	75,806	137,004	13,806
2003	0	0	0	33	595	60,436	134	61,198	75,762	44	75,806	137,004	13,806
2005	0	0	0	33	595	60,436	134	61,198	75,762	44	75,806	137,004	13,806
2010	0	0	0	33	595	60,436	134	61,198	75,762	44	75,806	137,004	13,806
2015	0	0	0	33	595	60,436	134	61,198	75,762	44	75,806	137,004	13,806

Comments:

Region State: AWP-CA **LOCID:** OAK Limited Radar Tower

City: OAKLAND **Airport:** METROPOLITAN OAKLAND INTL **Based Aircraft:** 370

Year	Enplanements: Air Carrier	Enplanements: Commuter	Enplanements: Total	Aircraft Operations: Itinerant Operations: Air Carrier	Itinerant Operations: AT & Comm	Itinerant Operations: GA	Itinerant Operations: Military	Itinerant Operations: Total	Local Operations: GA	Local Operations: Military	Local Operations: Total	Total OPS	Total Instrument Operations
Actual													
1996	4,784,598	17,713	4,802,311	169,641	64,734	166,099	831	401,305	114,701	492	115,193	516,498	461,487
1997	4,508,218	7,506	4,515,724	163,007	59,145	160,395	520	383,067	104,689	720	105,409	488,476	442,150
1998	4,455,223	2,332	4,457,555	160,456	60,628	169,499	692	391,275	124,491	160	124,651	515,926	442,429
1999	4,733,764	0	4,733,764	162,766	54,646	167,339	580	385,331	122,836	287	123,123	508,454	438,987
2000	5,087,091	0	5,087,091	149,007	45,633	161,531	416	356,587	121,793	178	121,971	478,558	400,371
Forecast													
2001	5,821,456	0	5,821,456	161,822	46,679	164,323	416	373,240	123,924	178	124,102	497,342	418,002
2002	6,159,468	0	6,159,468	170,237	47,749	167,163	416	385,565	126,093	178	126,271	511,836	431,365
2003	6,505,516	0	6,505,516	178,408	48,844	170,053	416	397,721	128,299	178	128,477	526,198	444,522
2005	7,222,911	0	7,222,911	195,013	51,109	175,982	416	422,520	132,829	178	133,007	555,527	471,524
2010	8,952,773	0	8,952,773	235,218	57,242	191,726	416	484,602	144,864	178	145,042	629,644	539,564
2015	11,296,594	0	11,296,594	290,884	64,110	208,879	416	564,289	157,990	178	158,168	722,457	625,423

Comments:

Forecast Prepared Before 00-11-09 and is under revision

Region State: AWP-CA **LOCID:** ONT Limited Radar Tower

City: ONTARIO **Airport:** ONTARIO INTL **Based Aircraft:** 28

Year	Enplanements: Air Carrier	Enplanements: Commuter	Enplanements: Total	Aircraft Operations: Itinerant Operations: Air Carrier	Itinerant Operations: AT & Comm	Itinerant Operations: GA	Itinerant Operations: Military	Itinerant Operations: Total	Local Operations: GA	Local Operations: Military	Local Operations: Total	Total OPS	Total Instrument Operations
Actual													
1996	3,119,110	69,287	3,188,397	94,040	31,623	23,165	429	149,257	4,585	82	4,667	153,924	174,339
1997	3,010,712	73,973	3,084,685	93,637	33,456	27,887	288	155,268	5,624	40	5,664	160,932	180,557
1998	2,956,615	52,314	3,008,929	95,294	24,948	17,783	59	138,084	4,142	0	4,142	142,226	179,656
1999	3,035,887	45,534	3,081,421	97,587	26,446	26,465	115	150,613	6,834	34	6,868	157,481	204,332
2000	3,119,309	60,993	3,180,302	94,287	28,014	20,968	164	143,433	9,858	105	9,963	153,396	192,550
Forecast													
2001	3,326,785	59,773	3,386,558	98,341	25,913	21,471	164	145,889	9,997	105	10,102	155,991	196,006
2002	3,477,195	63,598	3,540,793	101,685	26,639	21,901	164	150,389	10,137	105	10,242	160,631	201,608
2003	3,627,952	67,732	3,695,684	104,939	27,412	22,317	164	154,832	10,277	105	10,382	165,214	207,117
2005	3,934,395	76,176	4,010,571	111,438	28,856	23,150	164	163,608	10,557	105	10,662	174,270	218,245
2010	4,705,468	99,369	4,804,837	127,565	32,933	25,211	164	185,873	11,256	105	11,361	197,234	246,884
2015	5,584,943	126,219	5,711,162	150,338	38,031	27,293	164	215,826	11,956	105	12,061	227,887	283,426

Comments:

Region State: AWP-CA **LOCID:** PSP Radar Tower

City: PALM SPRINGS **Airport:** PALM SPRINGS INTERNATIONAL **Based Aircraft:** 99

Year	Enplanements: Air Carrier	Enplanements: Commuter	Enplanements: Total	Aircraft Operations: Itinerant Operations: Air Carrier	Itinerant Operations: AT & Comm	Itinerant Operations: GA	Itinerant Operations: Military	Itinerant Operations: Total	Local Operations: GA	Local Operations: Military	Local Operations: Total	Total OPS	Total Instrument Operations
Actual													
1996	358,504	190,678	549,182	8,886	30,686	40,362	742	80,676	12,536	372	12,908	93,584	131,226
1997	340,373	218,519	558,892	7,483	28,966	41,534	285	78,268	11,288	50	11,338	89,606	124,233
1998	399,069	211,522	610,591	8,880	28,021	38,256	488	75,645	11,942	174	12,116	87,761	122,786
1999	377,324	253,511	630,835	7,640	30,931	45,971	468	85,010	15,918	1,102	17,020	102,030	140,340
2000	420,424	235,817	656,241	9,834	26,517	47,703	529	84,583	15,904	660	16,564	101,147	131,314
Forecast													
2001	418,425	243,953	662,378	9,962	26,801	46,749	529	84,041	15,586	660	16,246	100,287	132,311
2002	420,391	255,021	675,412	10,090	27,086	46,749	529	84,454	15,586	660	16,246	100,700	133,972
2003	427,382	266,089	693,471	10,219	27,370	46,749	529	84,867	15,586	660	16,246	101,113	135,655
2005	441,362	288,226	729,588	10,476	27,939	46,749	529	85,693	15,586	660	16,246	101,939	138,695
2010	476,314	343,567	819,881	11,118	29,362	46,749	529	87,758	15,586	660	16,246	104,004	147,464
2015	511,345	398,909	910,254	11,760	30,785	46,749	529	89,823	15,586	660	16,246	106,069	156,189

Comments:

Forecast Prepared Before 09-11-01 and Under Revision

Region State: AWP-CA **LOCID:** PAO VFR Tower

City: PALO ALTO **Airport:** PALO ALTO ARPT OF SANTA CLARA CO **Based Aircraft:** 495

	Enplanements			AIRCRAFT OPERATIONS									
				Itinerant Operations					Local Operations				
Year	Air Carrier	Commuter	Total	Air Carrier	AT & Comm	GA	Military	Total	GA	Military	Total	Total OPS	Total Instrument Operations
Actual													
1996	0	0	0	0	60	83,230	17	83,307	114,275	0	114,275	197,582	3,965
1997	0	0	0	29	1	84,116	0	84,146	121,165	0	121,165	205,311	4,505
1998	0	0	0	319	8	77,132	78	77,537	114,544	12	114,556	192,093	5,882
1999	0	0	0	0	13	75,656	10	75,679	129,749	8	129,757	205,436	5,849
2000	0	0	0	0	2	71,305	6	71,313	125,970	0	125,970	197,283	6,308
Forecast													
2001	0	0	0	0	2	71,246	6	71,254	124,866	0	124,866	196,120	6,251
2002	0	0	0	0	2	72,487	6	72,495	126,154	0	126,154	198,649	6,331
2003	0	0	0	0	2	73,728	6	73,736	127,443	0	127,443	201,179	6,412
2005	0	0	0	0	2	76,211	6	76,219	130,021	0	130,021	206,240	6,573
2010	0	0	0	0	2	82,417	6	82,425	136,465	0	136,465	218,890	6,976
2015	0	0	0	0	2	88,624	6	88,632	142,909	0	142,909	231,541	7,379

Comments:

Region State: AWP-CA **LOCID:** SMF VFR Tower

City: SACRAMENTO **Airport:** SACRAMENTO INTERNATIONAL **Based Aircraft:** 11

	Enplanements			AIRCRAFT OPERATIONS									
				Itinerant Operations					Local Operations				
Year	Air Carrier	Commuter	Total	Air Carrier	AT & Comm	GA	Military	Total	GA	Military	Total	Total OPS	Total Instrument Operations
Actual													
1996	3,230,665	229,971	3,460,636	79,925	38,239	26,489	1,186	145,839	24,972	3,306	28,278	174,117	124,147
1997	3,253,293	238,219	3,491,512	82,576	36,902	24,602	1,080	145,160	22,490	1,842	24,332	169,492	123,194
1998	3,347,222	225,404	3,572,626	81,434	30,385	20,382	1,375	133,576	16,696	2,588	19,284	152,860	119,836
1999	3,503,104	236,869	3,739,973	83,624	24,730	22,286	1,535	132,175	18,450	3,540	21,990	154,165	115,299
2000	3,724,140	230,718	3,954,858	86,217	21,559	22,836	2,035	132,647	14,778	4,780	19,558	152,205	115,524
Forecast													
2001	3,740,510	237,020	3,977,530	89,294	21,717	22,800	2,035	135,846	14,744	4,780	19,524	155,370	118,703
2002	3,826,693	244,710	4,071,403	92,372	21,876	23,194	2,035	139,477	14,986	4,780	19,766	159,243	122,026
2003	3,949,316	252,400	4,201,716	95,449	22,034	23,588	2,035	143,106	15,229	4,780	20,009	163,115	125,347
2005	4,194,564	267,780	4,462,344	101,604	22,351	24,377	2,035	150,367	15,714	4,780	20,494	170,861	131,992
2010	4,807,683	306,231	5,113,914	116,992	23,144	26,349	2,035	168,520	16,926	4,780	21,706	190,226	148,606
2015	5,420,817	344,683	5,765,500	132,380	23,937	28,321	2,035	186,673	18,139	4,780	22,919	209,592	165,220

Comments:

Forecast Prepared Before 00-11-07 and is under revision

Region State: AWP-CA **LOCID:** SEE VFR Tower

City: SAN DIEGO/EL CAJON/ **Airport:** GILLESPIE FIELD **Based Aircraft:** 726

Year	Enplanements: Air Carrier	Enplanements: Commuter	Enplanements: Total	Itinerant Operations: Air Carrier	Itinerant Operations: AT & Comm	Itinerant Operations: GA	Itinerant Operations: Military	Itinerant Operations: Total	Local Operations: GA	Local Operations: Military	Local Operations: Total	Total OPS	Total Instrument Operations
Actual													
1996	0	0	0	33	92	84,049	161	84,335	91,065	66	91,131	175,466	6,598
1997	0	0	0	0	356	82,510	326	83,192	95,267	71	95,338	178,530	6,589
1998	0	0	0	0	47	91,394	91	91,532	107,042	11	107,053	198,585	6,585
1999	0	0	0	51	22	99,452	84	99,609	117,489	28	117,517	217,126	7,242
2000	0	0	0	0	25	92,045	49	92,119	99,957	34	99,991	192,110	7,518
Forecast													
2001	0	0	0	0	25	91,515	49	91,589	100,795	34	100,829	192,418	7,530
2002	0	0	0	0	25	92,707	49	92,781	103,362	34	103,396	196,177	7,676
2003	0	0	0	0	25	93,900	49	93,974	105,929	34	105,963	199,937	7,823
2005	0	0	0	0	25	96,286	49	96,360	111,063	34	111,097	207,457	8,115
2010	0	0	0	0	25	102,250	49	102,324	123,898	34	123,932	226,256	8,846
2015	0	0	0	0	25	108,215	49	108,289	136,734	34	136,768	245,057	9,578

Comments:

Region State: AWP-CA **LOCID:** MYF VFR Tower

City: SAN DIEGO **Airport:** MONTGOMERY FIELD **Based Aircraft:** 630

Year	Enplanements: Air Carrier	Enplanements: Commuter	Enplanements: Total	Itinerant Operations: Air Carrier	Itinerant Operations: AT & Comm	Itinerant Operations: GA	Itinerant Operations: Military	Itinerant Operations: Total	Local Operations: GA	Local Operations: Military	Local Operations: Total	Total OPS	Total Instrument Operations
Actual													
1996	0	0	0	10	8,623	132,913	473	142,019	98,870	106	98,976	240,995	34,491
1997	0	0	0	18	7,841	131,527	350	139,736	98,205	35	98,240	237,976	34,976
1998	0	0	0	0	7,011	140,760	333	148,104	109,906	79	109,985	258,089	36,388
1999	0	0	0	12	7,375	152,447	351	160,185	111,709	37	111,746	271,931	38,517
2000	0	0	0	0	7,984	149,685	246	157,915	108,549	20	108,569	266,484	69,707
Forecast													
2001	0	0	0	0	7,984	134,801	246	143,031	94,982	20	95,002	238,033	63,934
2002	0	0	0	0	7,984	137,967	246	146,197	97,329	20	97,349	243,546	65,296
2003	0	0	0	0	7,984	141,134	246	149,364	99,676	20	99,696	249,060	66,662
2005	0	0	0	0	7,984	147,468	246	155,698	104,370	20	104,390	260,088	69,386
2010	0	0	0	0	7,984	163,302	246	171,532	116,106	20	116,126	287,658	76,203
2015	0	0	0	0	7,984	179,136	246	187,366	127,843	20	127,863	315,229	82,948

Comments:

Forecast Prepared Before 00-11-07 and is under revision

Region State: AWP-CA **LOCID:** SAN Limited Radar Tower

City: SAN DIEGO **Airport:** SAN DIEGO INTL-LINDBERGH FLD **Based Aircraft:** 11

	Enplanements			AIRCRAFT OPERATIONS									
				Itinerant Operations					Local Operations				Total Instrument Operations
Year	Air Carrier	Commuter	Total	Air Carrier	AT & Comm	GA	Military	Total	GA	Military	Total	Total OPS	
Actual													
1996	6,502,818	339,082	6,841,900	155,012	63,803	18,741	6,039	243,595	0	0	0	243,595	245,969
1997	6,737,172	350,068	7,087,240	149,356	52,317	16,072	2,941	220,686	171	122	293	220,979	247,779
1998	6,866,082	451,870	7,317,952	149,825	56,202	15,538	2,575	224,140	0	0	0	224,140	249,399
1999	7,058,611	491,884	7,550,495	146,690	59,282	16,974	1,149	224,095	0	0	0	224,095	250,420
2000	7,468,379	377,450	7,845,829	153,432	37,940	16,672	788	208,832	41	21	62	208,894	235,381
Forecast													
2001	7,483,348	469,925	7,953,273	153,493	49,398	17,072	788	220,751	41	21	62	220,813	247,857
2002	7,674,670	494,831	8,169,501	157,791	50,880	17,414	788	226,873	41	21	62	226,935	254,555
2003	7,923,404	521,552	8,444,956	162,683	52,406	17,744	788	233,621	41	21	62	233,683	261,865
2005	8,437,396	578,851	9,016,247	170,585	55,598	18,407	788	245,378	41	21	62	245,440	274,845
2010	9,734,969	747,258	10,482,227	193,754	64,453	20,045	788	279,040	41	21	62	279,102	311,797
2015	11,272,170	945,557	12,217,727	224,614	74,719	21,701	788	321,822	41	21	62	321,884	357,978

Comments:

Region State: AWP-CA **LOCID:** SFO Limited Radar Tower

City: SAN FRANCISCO **Airport:** SAN FRANCISCO INTERNATIONAL **Based Aircraft:** 25

	Enplanements			AIRCRAFT OPERATIONS									
				Itinerant Operations					Local Operations				Total Instrument Operations
Year	Air Carrier	Commuter	Total	Air Carrier	AT & Comm	GA	Military	Total	GA	Military	Total	Total OPS	
Actual													
1996	17,731,701	615,548	18,347,249	322,328	77,387	26,704	2,396	428,815	13,362	104	13,466	442,281	441,920
1997	18,413,138	591,576	19,004,714	329,238	73,155	26,291	2,657	431,341	15,666	110	15,776	447,117	447,162
1998	18,615,701	589,747	19,205,448	334,354	71,824	26,023	2,807	435,008	0	0	0	435,008	447,364
1999	18,618,549	606,425	19,224,974	332,161	74,293	26,332	2,526	435,312	1,347	0	1,347	436,659	450,220
2000	18,948,760	623,527	19,572,287	330,225	77,240	26,732	2,234	436,431	1,329	3	1,332	437,763	451,761
Forecast													
2001	17,937,575	561,174	18,498,749	313,384	67,971	26,732	2,234	410,321	1,329	3	1,332	411,653	425,988
2002	18,616,056	547,145	19,163,201	323,726	64,572	26,732	2,234	417,264	1,329	3	1,332	418,596	433,289
2003	19,278,333	541,674	19,820,007	331,819	62,958	26,732	2,234	423,743	1,329	3	1,332	425,075	440,113
2005	20,611,477	544,382	21,155,859	347,258	59,849	26,732	2,234	436,073	1,329	3	1,332	437,405	453,203
2010	23,623,866	583,565	24,207,431	381,898	58,353	26,732	2,234	469,217	1,329	3	1,332	470,549	488,400
2015	27,526,253	628,666	28,154,919	430,398	58,353	26,732	2,234	517,717	1,329	3	1,332	519,049	539,023

Comments:

Forecast Prepared Before 09-11-01 and Under Revision

Region State: AWP-CA **LOCID:** RHV VFR Tower

City: SAN JOSE **Airport:** REID-HILLVIEW OF SANTA CLARA COUNTY **Based Aircraft:** 554

Year	Enplanements: Air Carrier	Enplanements: Commuter	Enplanements: Total	Itinerant Operations: Air Carrier	Itinerant Operations: AT & Comm	Itinerant Operations: GA	Itinerant Operations: Military	Itinerant Operations: Total	Local Operations: GA	Local Operations: Military	Local Operations: Total	Total OPS	Total Instrument Operations
Actual													
1996	0	0	0	0	0	55,163	0	55,163	101,303	0	101,303	156,466	1,699
1997	0	0	0	2	54	62,450	41	62,547	117,290	18	117,308	179,855	1,139
1998	0	0	0	0	8	65,114	38	65,160	141,612	0	141,612	206,772	1,792
1999	0	0	0	0	15	71,861	6	71,882	143,127	28	143,155	215,037	2,282
2000	0	0	0	1	15	76,625	76	76,717	150,033	52	150,085	226,802	2,275
Forecast													
2001	0	0	0	1	15	76,823	76	76,915	152,127	52	152,179	229,094	2,298
2002	0	0	0	1	15	78,391	76	78,483	156,728	52	156,780	235,263	2,359
2003	0	0	0	1	15	79,960	76	80,052	161,330	52	161,382	241,434	2,420
2005	0	0	0	1	15	83,098	76	83,190	170,534	52	170,586	253,776	2,542
2010	0	0	0	1	15	90,942	76	91,034	193,544	52	193,596	284,630	2,848
2015	0	0	0	1	15	98,786	76	98,878	216,554	52	216,606	315,484	3,153

Comments:

Region State: AWP-CA **LOCID:** SJC Limited Radar Tower

City: SAN JOSE **Airport:** SAN JOSE INTERNATIONAL **Based Aircraft:** 417

Year	Enplanements: Air Carrier	Enplanements: Commuter	Enplanements: Total	Itinerant Operations: Air Carrier	Itinerant Operations: AT & Comm	Itinerant Operations: GA	Itinerant Operations: Military	Itinerant Operations: Total	Local Operations: GA	Local Operations: Military	Local Operations: Total	Total OPS	Total Instrument Operations
Actual													
1996	4,720,710	56,309	4,777,019	115,785	9,125	85,503	431	210,844	68,097	0	68,097	278,941	231,569
1997	5,009,705	57,371	5,067,076	126,790	7,225	91,035	266	225,316	77,667	531	78,198	303,514	248,469
1998	4,933,367	106,053	5,039,420	130,517	9,084	81,454	467	221,522	66,450	6	66,456	287,978	256,120
1999	5,444,470	57,695	5,502,165	145,321	6,475	89,495	407	241,698	62,662	4	62,666	304,364	267,471
2000	5,964,533	60,302	6,024,835	144,070	12,550	89,099	197	245,916	53,305	16	53,321	299,237	277,994
Forecast													
2001	6,822,540	63,709	6,886,249	169,426	12,550	90,055	197	272,228	53,305	16	53,321	325,549	306,549
2002	7,198,428	67,799	7,266,227	176,711	13,077	91,011	197	280,996	53,305	16	53,321	334,317	316,099
2003	7,567,151	72,192	7,639,343	183,603	13,639	91,967	197	289,406	53,305	16	53,321	342,727	325,242
2005	8,293,113	81,206	8,374,319	196,680	14,738	93,879	197	305,494	53,305	16	53,321	358,815	342,827
2010	9,749,701	105,901	9,855,602	219,072	17,387	98,660	197	335,316	53,305	16	53,321	388,637	375,719
2015	11,650,723	134,401	11,785,124	248,584	21,523	103,441	197	373,745	53,305	16	53,321	427,066	418,049

Comments:

Forecast Prepared Before 00-11-01 and is under revision

Region State: AWP-CA **LOCID:** SNA Limited Radar Tower

City: SANTA ANA **Airport:** JOHN WAYNE AIRPORT-ORANGE COUNTY **Based Aircraft:** 576

	Enplanements			AIRCRAFT OPERATIONS									
				Itinerant Operations					Local Operations				Total Instrument Operations
Year	Air Carrier	Commuter	Total	Air Carrier	AT & Comm	GA	Military	Total	GA	Military	Total	Total OPS	
Actual													
1996	3,474,049	103,018	3,577,067	80,989	20,404	267,869	273	369,535	105,441	0	105,441	474,976	434,110
1997	3,722,838	115,215	3,838,053	82,098	19,328	271,997	100	373,523	85,966	0	85,966	459,489	433,440
1998	3,628,985	82,030	3,711,015	78,741	13,337	251,780	106	343,964	87,180	0	87,180	431,144	402,376
1999	3,642,572	65,549	3,708,121	81,999	7,517	252,701	104	342,321	105,991	0	105,991	448,312	399,359
2000	3,834,105	83,064	3,917,169	86,374	12,892	190,966	155	290,387	121,661	0	121,661	412,048	320,341
Forecast													
2001	3,719,097	84,310	3,803,407	84,474	10,958	195,549	155	291,136	128,785	0	128,785	419,921	324,278
2002	3,912,488	85,575	3,998,063	87,768	12,636	199,460	155	300,019	130,336	0	130,336	430,355	333,231
2003	4,096,373	86,858	4,183,231	90,928	12,484	203,250	155	306,817	131,888	0	131,888	438,705	340,169
2005	4,464,777	89,484	4,554,261	97,592	12,211	210,840	155	320,798	134,991	0	134,991	455,789	354,513
2010	5,297,626	96,399	5,394,025	111,606	11,660	229,606	155	353,027	142,748	0	142,748	495,775	387,981
2015	6,231,360	103,849	6,335,209	127,757	11,214	248,571	155	387,697	150,506	0	150,506	538,203	424,033

Comments:

Region State: AWP-CA **LOCID:** SBA Radar Tower

City: SANTA BARBARA **Airport:** SANTA BARBARA MUNI **Based Aircraft:** 237

	Enplanements			AIRCRAFT OPERATIONS									
				Itinerant Operations					Local Operations				Total Instrument Operations
Year	Air Carrier	Commuter	Total	Air Carrier	AT & Comm	GA	Military	Total	GA	Military	Total	Total OPS	
Actual													
1996	103,754	198,446	302,200	4,520	44,844	70,208	1,383	120,955	47,871	4	47,875	168,830	146,737
1997	153,861	249,930	403,791	5,315	47,695	73,037	979	127,026	45,640	70	45,710	172,736	156,259
1998	162,063	241,397	403,460	6,456	43,337	67,650	709	118,152	42,324	74	42,398	160,550	145,515
1999	167,246	237,287	404,533	7,585	38,241	70,150	862	116,838	50,608	40	50,648	167,486	153,341
2000	193,715	201,740	395,455	10,530	28,497	69,179	1,011	109,217	56,440	151	56,591	165,808	143,302
Forecast													
2001	192,252	208,552	400,804	10,573	29,191	67,795	1,011	108,570	55,311	151	55,462	164,032	143,401
2002	192,212	217,742	409,954	10,616	29,886	67,795	1,011	109,308	55,311	151	55,462	164,770	144,927
2003	194,702	226,932	421,634	10,659	30,581	67,795	1,011	110,046	55,311	151	55,462	165,508	146,424
2005	199,683	245,313	444,996	10,746	31,971	67,795	1,011	111,523	55,311	151	55,462	166,985	149,628
2010	212,136	291,265	503,401	10,962	35,446	67,795	1,011	115,214	55,311	151	55,462	170,676	157,944
2015	224,590	337,218	561,808	11,179	38,921	67,795	1,011	118,906	55,311	151	55,462	174,368	166,402

Comments:

Forecast Prepared Before 00-11-07 and Under Revision

Region State: AWP-CA **LOCID:** SMO VFR Tower

City: SANTA MONICA **Airport:** SANTA MONICA MUNI **Based Aircraft:** 305

	Enplanements			AIRCRAFT OPERATIONS									
				Itinerant Operations					Local Operations				
Year	Air Carrier	Commuter	Total	Air Carrier	AT & Comm	GA	Military	Total	GA	Military	Total	Total OPS	Total Instrument Operations
Actual													
1996	0	0	0	0	681	141,866	1,365	143,912	53,007	16	53,023	196,935	23,041
1997	0	0	0	0	797	152,549	1,575	154,921	53,002	28	53,030	207,951	21,774
1998	0	0	0	5	1,427	154,235	1,720	157,387	55,795	40	55,835	213,222	23,264
1999	0	0	0	4	2,900	158,610	1,930	163,444	62,119	2	62,121	225,565	24,953
2000	0	0	0	0	6,076	123,310	1,685	131,071	61,322	28	61,350	192,421	25,614
Forecast													
2001	0	0	0	0	6,076	96,596	1,685	104,357	57,242	28	57,270	161,627	21,934
2002	0	0	0	0	6,076	99,720	1,685	107,481	57,931	28	57,959	165,440	22,390
2003	0	0	0	0	6,076	102,845	1,685	110,606	58,621	28	58,649	169,255	22,845
2005	0	0	0	0	6,076	109,094	1,685	116,855	60,000	28	60,028	176,883	23,757
2010	0	0	0	0	6,076	124,717	1,685	132,478	63,448	28	63,476	195,954	26,035
2015	0	0	0	0	6,076	140,341	1,685	148,102	66,896	28	66,924	215,026	28,314

Comments:

Region State: AWP-CA **LOCID:** STS VFR Tower

City: SANTA ROSA **Airport:** SONOMA COUNTY **Based Aircraft:** 377

	Enplanements			AIRCRAFT OPERATIONS									
				Itinerant Operations					Local Operations				
Year	Air Carrier	Commuter	Total	Air Carrier	AT & Comm	GA	Military	Total	GA	Military	Total	Total OPS	Total Instrument Operations
Actual													
1996	1,035	26,737	27,772	26	5,443	89,131	487	95,087	50,753	308	51,061	146,148	13,982
1997	544	22,101	22,645	11	6,228	83,517	434	90,190	44,424	118	44,542	134,732	12,742
1998	0	18,993	18,993	6	6,213	78,528	801	85,548	45,302	94	45,396	130,944	16,217
1999	0	23,400	23,400	15	6,489	79,975	424	86,903	49,192	215	49,407	136,310	15,276
2000	0	37,086	37,086	9	6,923	81,808	326	89,066	47,696	370	48,066	137,132	16,199
Forecast													
2001	0	38,465	38,465	9	7,038	83,481	326	90,854	48,207	370	48,577	139,431	16,470
2002	0	39,844	39,844	9	7,153	85,154	326	92,642	48,719	370	49,089	141,731	16,741
2003	0	41,224	41,224	9	7,269	86,828	326	94,432	49,231	370	49,601	144,033	17,013
2005	0	43,983	43,983	9	7,500	90,174	326	98,009	50,255	370	50,625	148,634	17,555
2010	0	50,880	50,880	9	8,077	98,541	326	106,953	52,814	370	53,184	160,137	18,913
2015	0	57,778	57,778	9	8,655	106,908	326	115,898	55,373	370	55,743	171,641	20,270

Comments:

Forecast Prepared Before 00-11-07 and is under revision

Table AWP-6. FAA Airport Detail - CA, SANTA ROSA

Region State: AWP-CA **LOCID:** SCK Radar Tower

City: STOCKTON **Airport:** STOCKTON METROPOLITAN **Based Aircraft:** 229

	Enplanements			AIRCRAFT OPERATIONS									
				Itinerant Operations					Local Operations				Total Instrument Operations
Year	Air Carrier	Commuter	Total	Air Carrier	AT & Comm	GA	Military	Total	GA	Military	Total	Total OPS	
Actual													
1996	1,080	0	1,080	147	306	33,471	3,309	37,233	43,536	2,990	46,526	83,759	144,338
1997	56	0	56	43	208	34,904	2,763	37,918	51,232	2,884	54,116	92,034	146,279
1998	576	0	576	68	158	31,401	2,276	33,903	49,852	2,712	52,564	86,467	163,024
1999	0	0	0	287	330	53,182	3,611	57,410	34,314	2,461	36,775	94,185	158,527
2000	324	0	324	23	572	56,250	2,444	59,289	17,008	785	17,793	77,082	149,104
Forecast													
2001	324	0	324	16	766	52,200	2,210	55,192	15,847	690	16,537	71,729	149,731
2002	324	0	324	16	766	52,200	2,210	55,192	15,847	690	16,537	71,729	152,130
2003	324	0	324	16	766	52,200	2,210	55,192	15,847	690	16,537	71,729	154,623
2005	324	0	324	16	766	52,200	2,210	55,192	15,847	690	16,537	71,729	159,221
2010	324	0	324	16	766	52,200	2,210	55,192	15,847	690	16,537	71,729	173,286
2015	324	0	324	16	766	52,200	2,210	55,192	15,847	690	16,537	71,729	188,373

Comments:

Region State: AWP-CA **LOCID:** TOA VFR Tower

City: TORRANCE **Airport:** ZAMPERINI FIELD **Based Aircraft:** 550

	Enplanements			AIRCRAFT OPERATIONS									
				Itinerant Operations					Local Operations				Total Instrument Operations
Year	Air Carrier	Commuter	Total	Air Carrier	AT & Comm	GA	Military	Total	GA	Military	Total	Total OPS	
Actual													
1996	0	0	0	0	7	89,492	73	89,572	93,003	18	93,021	182,593	10,764
1997	0	0	0	0	21	91,023	285	91,329	97,944	217	98,161	189,490	9,214
1998	0	0	0	0	32	106,858	707	107,597	104,096	162	104,258	211,855	9,475
1999	0	0	0	0	10	109,141	754	109,905	100,529	97	100,626	210,531	9,876
2000	0	0	0	0	15	97,507	665	98,187	86,896	139	87,035	185,222	9,775
Forecast													
2001	0	0	0	0	10	99,501	633	100,144	79,595	139	79,734	179,878	9,441
2002	0	0	0	0	10	101,495	633	102,138	81,108	139	81,247	183,385	9,625
2003	0	0	0	0	10	103,490	633	104,133	82,621	139	82,760	186,893	9,810
2005	0	0	0	0	10	107,479	633	108,122	85,648	139	85,787	193,909	10,179
2010	0	0	0	0	10	117,451	633	118,094	93,214	139	93,353	211,447	11,102
2015	0	0	0	0	10	127,424	633	128,067	100,781	139	100,920	228,987	12,025

Comments:

Forecast Prepared Before 00-11-07 and is under revision

Region State: AWP-CA **LOCID:** VNY VFR Tower

City: VAN NUYS **Airport:** VAN NUYS **Based Aircraft:** 732

Year	Enplanements: Air Carrier	Enplanements: Commuter	Enplanements: Total	Itinerant Operations: Air Carrier	Itinerant Operations: AT & Comm	Itinerant Operations: GA	Itinerant Operations: Military	Itinerant Operations: Total	Local Operations: GA	Local Operations: Military	Local Operations: Total	Total OPS	Total Instrument Operations
Actual													
1996	0	0	0	17	3,095	345,871	334	349,317	182,788	116	182,904	532,221	39,192
1997	0	16	16	10	3,781	355,982	357	360,130	164,318	170	164,488	524,618	41,098
1998	0	0	0	12	4,587	381,848	470	386,917	167,562	130	167,692	554,609	46,185
1999	28	0	28	0	5,359	414,327	458	420,144	150,652	177	150,829	570,973	50,669
2000	114	0	114	0	8,018	369,356	530	377,904	149,326	173	149,499	527,403	57,132
Forecast													
2001	112	0	112	0	8,432	305,931	530	314,893	132,571	173	132,744	447,637	49,168
2002	110	0	110	0	8,846	316,232	530	325,608	132,571	173	132,744	458,352	50,423
2003	110	0	110	0	9,261	326,534	530	336,325	132,571	173	132,744	469,069	51,680
2005	110	0	110	0	10,089	347,137	530	357,756	132,571	173	132,744	490,500	54,193
2010	110	0	110	0	12,161	398,646	530	411,337	132,571	173	132,744	544,081	60,473
2015	110	0	110	0	14,233	450,155	530	464,918	132,571	173	132,744	597,662	66,754

Comments:

Region State: AWP-HI **LOCID:** ITO Radar Tower

City: HILO **Airport:** HILO INTERNATIONAL **Based Aircraft:** 41

Year	Enplanements: Air Carrier	Enplanements: Commuter	Enplanements: Total	Itinerant Operations: Air Carrier	Itinerant Operations: AT & Comm	Itinerant Operations: GA	Itinerant Operations: Military	Itinerant Operations: Total	Local Operations: GA	Local Operations: Military	Local Operations: Total	Total OPS	Total Instrument Operations
Actual													
1996	760,001	0	760,001	21,294	36,806	11,544	4,216	73,860	12,946	3,218	16,164	90,024	27,441
1997	770,042	0	770,042	21,510	44,030	12,873	3,958	82,371	11,742	3,305	15,047	97,418	26,526
1998	746,242	0	746,242	21,378	52,935	16,096	4,499	94,908	11,308	3,696	15,004	109,912	26,437
1999	722,555	0	722,555	21,983	53,581	15,235	3,542	94,341	16,064	4,604	20,668	115,009	25,854
2000	742,974	0	742,974	22,446	49,655	15,165	4,345	91,611	18,116	6,648	24,764	116,375	27,165
Forecast													
2001	748,066	0	748,066	23,213	50,483	15,024	4,345	93,065	18,075	6,648	24,723	117,788	27,937
2002	768,843	0	768,843	23,981	51,311	15,172	4,345	94,809	18,372	6,648	25,020	119,829	28,738
2003	796,349	0	796,349	24,749	52,140	15,320	4,345	96,554	18,669	6,648	25,317	121,871	29,538
2005	851,363	0	851,363	26,285	53,796	15,616	4,345	100,042	19,264	6,648	25,912	125,954	31,138
2010	988,898	0	988,898	30,125	57,938	16,357	4,345	108,765	20,751	6,648	27,399	136,164	35,140
2015	1,126,433	0	1,126,433	33,965	62,080	17,099	4,345	117,489	22,239	6,648	28,887	146,376	39,143

Comments:

Forecast Prepared Before 08-11-09 and is under revision

Region State: AWP-HI **LOCID:** HNL Radar Tower

City: HONOLULU **Airport:** HONOLULU INTL **Based Aircraft:** 345

Year	Enplanements: Air Carrier	Enplanements: Commuter	Enplanements: Total	Itinerant Operations: Air Carrier	Itinerant Operations: AT & Comm	Itinerant Operations: GA	Itinerant Operations: Military	Itinerant Operations: Total	Local Operations: GA	Local Operations: Military	Local Operations: Total	Total OPS	Total Instrument Operations
Actual													
1996	10,923,032	463,084	11,386,116	205,600	60,536	65,368	21,858	353,362	19,561	2,042	21,603	374,965	363,854
1997	11,062,613	388,168	11,450,781	186,648	68,423	70,957	22,860	348,888	14,714	1,131	15,845	364,733	360,175
1998	10,569,678	201,117	10,770,795	183,856	42,195	73,779	20,435	320,265	12,766	1,250	14,016	334,281	333,336
1999	10,428,145	183,657	10,611,802	192,137	38,675	77,972	19,872	328,656	15,138	1,208	16,346	345,002	343,081
2000	10,635,600	179,767	10,815,367	206,786	30,402	81,460	15,598	334,246	8,050	1,000	9,050	343,296	362,283
Forecast													
2001	10,328,083	183,363	10,511,446	200,582	34,233	89,850	15,598	340,263	7,165	1,000	8,165	348,428	367,245
2002	10,630,961	187,882	10,818,843	205,818	34,758	91,384	15,598	347,558	7,292	1,000	8,292	355,850	375,075
2003	10,939,310	192,401	11,131,711	211,054	35,283	92,945	15,598	354,880	7,422	1,000	8,422	363,302	382,912
2005	11,573,560	201,440	11,775,000	221,527	36,334	96,146	15,598	369,605	7,688	1,000	8,688	378,293	398,760
2010	13,276,510	224,037	13,500,547	247,709	38,961	104,641	15,598	406,909	8,396	1,000	9,396	416,305	439,120
2015	15,184,872	246,634	15,431,506	273,891	41,588	113,885	15,598	444,962	9,169	1,000	10,169	455,131	480,317

Comments:

Region State: AWP-HI **LOCID:** OGG Limited Radar Tower

City: KAHULUI **Airport:** KAHULUI **Based Aircraft:** 81

Year	Enplanements: Air Carrier	Enplanements: Commuter	Enplanements: Total	Itinerant Operations: Air Carrier	Itinerant Operations: AT & Comm	Itinerant Operations: GA	Itinerant Operations: Military	Itinerant Operations: Total	Local Operations: GA	Local Operations: Military	Local Operations: Total	Total OPS	Total Instrument Operations
Actual													
1996	2,649,285	152,452	2,801,737	66,917	81,886	15,415	1,860	166,078	16,166	802	16,968	183,046	170,341
1997	2,537,106	117,524	2,654,630	66,105	80,716	14,425	1,923	163,169	11,238	696	11,934	175,103	168,371
1998	2,725,203	38,230	2,763,433	62,536	81,047	16,167	2,183	161,933	11,345	905	12,250	174,183	168,786
1999	2,812,802	39,721	2,852,523	62,878	94,972	17,714	2,459	178,023	13,360	1,096	14,456	192,479	186,859
2000	2,891,334	26,930	2,918,264	63,769	80,185	18,564	2,377	164,895	10,358	903	11,261	176,156	170,013
Forecast													
2001	2,903,165	27,436	2,930,601	65,950	82,248	18,535	2,377	169,110	10,334	903	11,237	180,347	174,336
2002	2,967,568	27,895	2,995,463	68,132	84,311	18,855	2,377	173,675	10,504	903	11,407	185,082	179,015
2003	3,059,941	28,354	3,088,295	70,314	86,375	19,176	2,377	178,242	10,674	903	11,577	189,819	183,692
2005	3,244,687	29,273	3,273,960	74,677	90,502	19,817	2,377	187,373	11,014	903	11,917	199,290	193,065
2010	3,706,553	31,570	3,738,123	85,586	100,819	21,420	2,377	210,202	11,864	903	12,767	222,969	216,550
2015	4,168,488	33,868	4,202,356	96,495	111,136	23,023	2,377	233,031	12,714	903	13,617	246,648	240,059

Comments:

Forecast Prepared Before 00-11-07 and is under revision

Region State: AWP-NV **LOCID:** LAS Limited Radar Tower

City: LAS VEGAS **Airport:** MC CARRAN INTL **Based Aircraft:** 345

	Enplanements			AIRCRAFT OPERATIONS									
				Itinerant Operations					Local Operations				Total Instrument Operations
Year	Air Carrier	Commuter	Total	Air Carrier	AT & Comm	GA	Military	Total	GA	Military	Total	Total OPS	
Actual													
1996	14,105,412	251,136	14,356,548	274,934	76,603	93,122	18,744	463,403	16,154	68	16,222	479,625	473,597
1997	14,407,624	272,334	14,679,958	291,794	58,521	92,138	19,957	462,410	13,177	6	13,183	475,593	473,130
1998	14,231,161	162,135	14,393,296	296,633	40,872	89,133	25,370	452,008	9,925	16	9,941	461,949	458,772
1999	15,337,384	293,787	15,631,171	318,243	61,505	116,024	16,062	511,834	11,589	1	11,590	523,424	520,032
2000	16,810,594	191,122	17,001,716	336,101	54,611	109,822	26,123	526,657	9,278	0	9,278	535,935	566,621
Forecast													
2001	17,332,675	197,734	17,530,409	327,260	82,134	79,453	18,100	506,947	100	0	100	507,047	540,409
2002	17,959,716	205,544	18,165,260	334,361	91,209	79,453	18,100	523,123	100	0	100	523,223	557,170
2003	18,792,778	215,183	19,007,961	346,459	94,679	79,453	18,100	538,691	100	0	100	538,791	573,539
2005	20,458,901	234,463	20,693,364	370,656	101,621	79,453	18,100	569,830	100	0	100	569,930	606,455
2010	24,624,213	282,662	24,906,875	431,148	118,975	79,453	18,100	647,676	100	0	100	647,776	689,210
2015	28,821,469	330,861	29,152,330	491,640	136,329	79,453	18,100	725,522	100	0	100	725,622	772,510

Comments:

Region State: AWP-NV **LOCID:** VGT VFR Tower

City: LAS VEGAS **Airport:** NORTH LAS VEGAS **Based Aircraft:** 578

	Enplanements			AIRCRAFT OPERATIONS									
				Itinerant Operations					Local Operations				Total Instrument Operations
Year	Air Carrier	Commuter	Total	Air Carrier	AT & Comm	GA	Military	Total	GA	Military	Total	Total OPS	
Actual													
1996	0	106,644	106,644	0	53,908	73,484	33	127,425	113,607	505	114,112	241,537	3,268
1997	0	154,504	154,504	2	78,216	81,320	6	159,544	116,682	104	116,786	276,330	4,593
1998	0	140,648	140,648	18	67,759	81,990	813	150,580	109,074	80	109,154	259,734	4,684
1999	0	33,013	33,013	0	39,009	82,876	193	122,078	115,510	0	115,510	237,588	5,367
2000	0	147,660	147,660	7	51,442	78,090	27	129,566	100,769	7	100,776	230,342	6,153
Forecast													
2001	0	150,074	150,074	7	52,628	68,941	27	121,603	93,940	7	93,947	215,550	5,822
2002	0	151,893	151,893	7	53,814	71,735	27	125,583	97,103	7	97,110	222,693	6,006
2003	0	153,713	153,713	7	55,000	74,530	27	129,564	100,266	7	100,273	229,837	6,191
2005	0	157,353	157,353	7	57,372	80,119	27	137,525	106,592	7	106,599	244,124	6,562
2010	0	166,453	166,453	7	63,303	94,093	27	157,430	122,408	7	122,415	279,845	7,486
2015	0	175,553	175,553	7	69,234	108,067	27	177,335	138,225	7	138,232	315,567	8,412

Comments:

Forecast Prepared Before 09-11-01 and is under revision

Region State: AWP-NV **LOCID:** RNO Radar Tower

City: RENO **Airport:** RENO/TAHOE INTERNATIONAL **Based Aircraft:** 247

Year	Enplanements: Air Carrier	Enplanements: Commuter	Enplanements: Total	Itinerant Operations: Air Carrier	Itinerant Operations: AT & Comm	Itinerant Operations: GA	Itinerant Operations: Military	Itinerant Operations: Total	Local Operations: GA	Local Operations: Military	Local Operations: Total	Total OPS	Total Instrument Operations
Actual													
1996	2,995,938	51,074	3,047,012	78,657	18,812	46,454	2,631	146,554	7,410	270	7,680	154,234	175,736
1997	3,286,337	25,594	3,311,931	88,406	16,329	46,456	2,807	153,998	8,558	526	9,084	163,082	181,778
1998	3,134,486	20,091	3,154,577	85,916	14,591	43,101	2,662	146,270	9,458	280	9,738	156,008	172,093
1999	2,916,842	19,570	2,936,412	77,172	15,913	47,230	2,758	143,073	9,278	282	9,560	152,633	175,220
2000	2,756,745	35,771	2,792,516	70,701	17,842	49,954	3,092	141,589	9,620	380	10,000	151,589	180,478
Forecast													
2001	2,788,994	35,590	2,824,584	73,224	17,842	48,955	3,092	143,113	9,428	380	9,808	152,921	182,946
2002	2,892,118	34,520	2,926,638	75,748	17,842	48,955	3,092	145,637	9,428	380	9,808	155,445	186,297
2003	3,016,007	33,450	3,049,457	78,272	17,842	48,955	3,092	148,161	9,428	380	9,808	157,969	189,673
2005	3,263,785	31,310	3,295,095	83,319	17,842	48,955	3,092	153,208	9,428	380	9,808	163,016	196,410
2010	3,883,232	25,961	3,909,193	95,937	17,842	48,955	3,092	165,826	9,428	380	9,808	175,634	213,905
2015	4,502,749	20,612	4,523,361	108,556	17,842	48,955	3,092	178,445	9,428	380	9,808	188,253	231,276

Comments:

Region State: AWP-SP **LOCID:** KWA Radar Tower

City: KWAJALEIN/MARSHALL IS **Airport:** BUCHOLZ AAF(KWAJALEIN KMR)(ATOL) **Based Aircraft:** 0

Year	Enplanements: Air Carrier	Enplanements: Commuter	Enplanements: Total	Itinerant Operations: Air Carrier	Itinerant Operations: AT & Comm	Itinerant Operations: GA	Itinerant Operations: Military	Itinerant Operations: Total	Local Operations: GA	Local Operations: Military	Local Operations: Total	Total OPS	Total Instrument Operations
Actual													
1996	0	0	0	874	1,060	4,527	4,737	11,198	612	1,034	1,646	12,844	10,753
1997	0	0	0	646	1,114	4,231	4,691	10,682	631	1,088	1,719	12,401	10,699
1998	0	0	0	567	897	3,964	3,781	9,209	542	608	1,150	10,359	9,662
1999	0	0	0	482	1,184	2,638	5,334	9,638	416	448	864	10,502	9,912
2000	0	0	0	828	1,061	87	7,389	9,365	31	456	487	9,852	9,165
Forecast													
2001	0	0	0	828	1,061	85	7,389	9,363	30	456	486	9,849	9,169
2002	0	0	0	828	1,061	85	7,389	9,363	30	456	486	9,849	9,175
2003	0	0	0	828	1,061	85	7,389	9,363	30	456	486	9,849	9,180
2005	0	0	0	828	1,061	85	7,389	9,363	30	456	486	9,849	9,191
2010	0	0	0	828	1,061	85	7,389	9,363	30	456	486	9,849	9,223
2015	0	0	0	828	1,061	85	7,389	9,363	30	456	486	9,849	9,255

Comments:

Forecast Prepared Before 08-11-01 and is under revision

Region State: AWP-AZ **LOCID:** IFP Contract Tower

City: BULLHEAD CITY **Airport:** LAUGHLIN/BULLHEAD INTERNATIONAL **Based Aircraft:** 60

	Enplanements			AIRCRAFT OPERATIONS									
				Itinerant Operations					Local Operations				Total Instrument Operations
Year	Air Carrier	Commuter	Total	Air Carrier	AT & Comm	GA	Military	Total	GA	Military	Total	Total OPS	
Actual													
1996	89,815	22,024	111,839	2,344	11,327	33,792	386	47,849	4,127	177	4,304	52,153	0
1997	51,554	15,482	67,036	1,736	4,941	31,717	655	39,049	3,053	0	3,053	42,102	0
1998	20,340	9,572	29,912	415	5,248	28,625	183	34,471	11,889	51	11,940	46,411	0
1999	26,749	7,446	34,195	480	3,499	29,537	172	33,688	16,255	144	16,399	50,087	2,713
2000	41,550	7,584	49,134	677	3,441	30,947	164	35,229	16,913	191	17,104	52,333	3,348
Forecast													
2001	42,508	7,584	50,092	830	3,168	29,458	226	33,682	16,704	159	16,863	50,545	3,334
2002	43,466	7,584	51,050	835	3,168	30,054	226	34,283	17,042	159	17,201	51,484	3,356
2003	44,424	7,584	52,008	840	3,168	30,651	226	34,885	17,381	159	17,540	52,425	3,378
2005	46,340	7,584	53,924	850	3,168	31,845	226	36,089	18,058	159	18,217	54,306	3,422
2010	51,130	7,584	58,714	875	3,168	34,830	226	39,099	19,750	159	19,909	59,008	3,532
2015	55,920	7,584	63,504	900	3,168	37,815	226	42,109	21,443	159	21,602	63,711	3,642

Comments:

Region State: AWP-AZ **LOCID:** CHD Contract Tower

City: CHANDLER **Airport:** CHANDLER MUNI **Based Aircraft:** 301

	Enplanements			AIRCRAFT OPERATIONS									
				Itinerant Operations					Local Operations				Total Instrument Operations
Year	Air Carrier	Commuter	Total	Air Carrier	AT & Comm	GA	Military	Total	GA	Military	Total	Total OPS	
Actual													
1996	0	0	0	0	727	60,242	72	61,041	93,370	14	93,384	154,425	394
1997	0	0	0	0	1,547	64,539	64	66,150	109,742	34	109,776	175,926	518
1998	0	0	0	0	1,117	67,125	43	68,285	127,579	22	127,601	195,886	863
1999	0	0	0	0	1,212	69,872	65	71,149	142,012	52	142,064	213,213	1,062
2000	0	0	0	0	1,650	76,437	17	78,104	166,870	13	166,883	244,987	1,404
Forecast													
2001	0	0	0	0	1,650	78,259	17	79,926	170,849	13	170,862	250,788	1,437
2002	0	0	0	0	1,650	81,276	17	82,943	177,437	13	177,450	260,393	1,493
2003	0	0	0	0	1,650	84,294	17	85,961	184,025	13	184,038	269,999	1,548
2005	0	0	0	0	1,650	90,330	17	91,997	197,201	13	197,214	289,211	1,658
2010	0	0	0	0	1,650	105,419	17	107,086	230,142	13	230,155	337,241	1,934
2015	0	0	0	0	1,650	120,508	17	122,175	263,083	13	263,096	385,271	2,211

Comments:

Forecast Prepared Before 08-11-07 and is under revision

Region State: AWP-AZ **LOCID:** FLG Contract Tower

City: FLAGSTAFF **Airport:** FLAGSTAFF PULLIAM **Based Aircraft:** 112

	Enplanements			AIRCRAFT OPERATIONS									
				Itinerant Operations					Local Operations				
Year	Air Carrier	Commuter	Total	Air Carrier	AT & Comm	GA	Military	Total	GA	Military	Total	Total OPS	Total Instrument Operations
Actual													
1996	255	42,344	42,599	11	12,000	28,201	331	40,543	14,168	175	14,343	54,886	4,972
1997	608	44,875	45,483	19	12,580	22,399	142	35,140	11,614	111	11,725	46,865	8,801
1998	0	38,487	38,487	202	9,077	21,385	270	30,934	12,322	104	12,426	43,360	8,698
1999	0	33,385	33,385	5	7,257	24,231	237	31,730	17,324	132	17,456	49,186	6,839
2000	170	32,728	32,898	6	7,623	26,533	235	34,397	16,912	174	17,086	51,483	7,605
Forecast													
2001	167	33,113	33,280	6	7,623	26,002	235	33,866	16,873	174	17,047	50,913	7,570
2002	164	33,227	33,391	6	7,623	26,002	235	33,866	17,150	174	17,324	51,190	7,587
2003	164	33,341	33,505	6	7,623	26,002	235	33,866	17,428	174	17,602	51,468	7,604
2005	164	33,569	33,733	6	7,623	26,002	235	33,866	17,983	174	18,157	52,023	7,638
2010	164	34,139	34,303	6	7,623	26,002	235	33,866	19,371	174	19,545	53,411	7,725
2015	164	34,710	34,874	6	7,623	26,002	235	33,866	20,760	174	20,934	54,800	7,811

Comments:

Region State: AWP-AZ **LOCID:** GEU Contract Tower

City: GLENDALE **Airport:** GLENDALE MUNICIPAL **Based Aircraft:** 208

	Enplanements			AIRCRAFT OPERATIONS									
				Itinerant Operations					Local Operations				
Year	Air Carrier	Commuter	Total	Air Carrier	AT & Comm	GA	Military	Total	GA	Military	Total	Total OPS	Total Instrument Operations
Actual													
1996	0	0	0	0	0	38,779	122	38,901	78,176	1,240	79,416	118,317	636
1997	0	0	0	0	315	41,327	321	41,963	80,941	8,806	89,747	131,710	746
1998	0	0	0	0	1	43,744	139	43,884	72,133	806	72,939	116,823	715
1999	0	0	0	0	14	45,992	46	46,052	86,174	19	86,193	132,245	827
2000	0	0	0	0	2,311	40,290	232	42,833	73,269	20	73,289	116,122	839
Forecast													
2001	0	0	0	0	2,311	40,453	232	42,996	72,182	20	72,202	115,198	832
2002	0	0	0	0	2,311	41,331	232	43,874	72,527	20	72,547	116,421	841
2003	0	0	0	0	2,311	42,210	232	44,753	72,873	20	72,893	117,646	850
2005	0	0	0	0	2,311	43,967	232	46,510	73,564	20	73,584	120,094	868
2010	0	0	0	0	2,311	48,359	232	50,902	75,291	20	75,311	126,213	913
2015	0	0	0	0	2,311	52,752	232	55,295	77,019	20	77,039	132,334	959

Comments:

Forecast Prepared Before 00-11-01 and is under revision

Region State: AWP-AZ **LOCID:** GYR Contract Tower

City: GOODYEAR **Airport:** PHOENIX GOODYEAR **Based Aircraft:** 197

	Enplanements			AIRCRAFT OPERATIONS									
				Itinerant Operations					Local Operations				
Year	Air Carrier	Commuter	Total	Air Carrier	AT & Comm	GA	Military	Total	GA	Military	Total	Total OPS	Total Instrument Operations
Actual													
1996	0	0	0	2	25	37,154	27	37,208	38,593	158	38,751	75,959	1,249
1997	0	0	0	21	61	67,043	69	67,194	48,614	38	48,652	115,846	1,533
1998	0	0	0	67	29	49,811	81	49,988	54,699	27	54,726	104,714	1,314
1999	0	0	0	135	31	60,097	89	60,352	68,628	45	68,673	129,025	1,471
2000	0	0	0	180	53	62,385	121	62,739	80,363	124	80,487	143,226	2,004
Forecast													
2001	0	0	0	180	53	62,083	121	62,437	80,585	124	80,709	143,146	2,003
2002	0	0	0	180	53	62,943	121	63,297	82,243	124	82,367	145,664	2,034
2003	0	0	0	180	53	63,804	121	64,158	83,902	124	84,026	148,184	2,066
2005	0	0	0	180	53	65,526	121	65,880	87,219	124	87,343	153,223	2,129
2010	0	0	0	180	53	69,830	121	70,184	95,512	124	95,636	165,820	2,286
2015	0	0	0	180	53	74,134	121	74,488	103,805	124	103,929	178,417	2,444

Comments:

Region State: AWP-AZ **LOCID:** IWA Contract Tower

City: PHOENIX **Airport:** WILLIAMS GATEWAY **Based Aircraft:** 63

	Enplanements			AIRCRAFT OPERATIONS									
				Itinerant Operations					Local Operations				
Year	Air Carrier	Commuter	Total	Air Carrier	AT & Comm	GA	Military	Total	GA	Military	Total	Total OPS	Total Instrument Operations
Actual													
1996	0	0	0	903	2,003	39,974	5,292	48,172	82,926	12,826	95,752	143,924	0
1997	0	0	0	0	1,638	22,772	2,161	26,571	53,949	9,658	63,607	90,178	11,856
1998	0	0	0	0	3,916	42,784	5,154	51,854	110,508	24,107	134,615	186,469	30,750
1999	0	0	0	0	5,564	51,402	6,754	63,720	129,199	39,420	168,619	232,339	28,251
2000	0	0	0	946	4,256	45,366	4,580	55,148	110,075	7,669	117,744	172,892	20,083
Forecast													
2001	0	0	0	946	4,256	42,012	4,580	51,794	93,686	7,669	101,355	153,149	18,009
2002	0	0	0	946	4,256	43,426	4,580	53,208	96,840	7,669	104,509	157,717	18,489
2003	0	0	0	946	4,256	44,841	4,580	54,623	99,995	7,669	107,664	162,287	18,969
2005	0	0	0	946	4,256	47,670	4,580	57,452	106,304	7,669	113,973	171,425	19,929
2010	0	0	0	946	4,256	54,743	4,580	64,525	122,077	7,669	129,746	194,271	22,328
2015	0	0	0	946	4,256	61,816	4,580	71,598	137,851	7,669	145,520	217,118	24,728

Comments: PRIOR TO 1995 WILLIAMS GATE WAY WAS OPERATED BY THE U.S. AIRFORCE AS WILLIAMS AIRFORCE BASE.

Forecast Prepared Before 00-11-09 and is under revision

Region State: AWP-AZ **LOCID:** RYN Contract Tower

City: TUCSON **Airport:** RYAN FIELD **Based Aircraft:** 253

Year	Enplanements: Air Carrier	Enplanements: Commuter	Enplanements: Total	Itinerant Operations: Air Carrier	Itinerant Operations: AT & Comm	Itinerant Operations: GA	Itinerant Operations: Military	Itinerant Operations: Total	Local Operations: GA	Local Operations: Military	Local Operations: Total	Total OPS	Total Instrument Operations
Actual													
1996	0	0	0	0	0	64,187	3,220	67,407	108,971	0	108,971	176,378	0
1997	0	0	0	0	85	28,876	469	29,430	57,033	398	57,431	86,861	5,110
1998	0	0	0	0	85	49,391	667	50,143	106,646	474	107,120	157,263	1,471
1999	0	0	0	0	9	47,359	1,015	48,383	91,330	2,143	93,473	141,856	1,016
2000	0	0	0	0	18	52,923	677	53,618	119,670	532	120,202	173,820	1,482
Forecast													
2001	0	0	0	0	18	53,792	677	54,487	121,634	532	122,166	176,653	1,506
2002	0	0	0	0	18	55,531	677	56,226	125,566	532	126,098	182,324	1,553
2003	0	0	0	0	18	57,270	677	57,965	129,499	532	130,031	187,996	1,600
2005	0	0	0	0	18	60,748	677	61,443	137,364	532	137,896	199,339	1,695
2010	0	0	0	0	18	69,443	677	70,138	157,026	532	157,558	227,696	1,932
2015	0	0	0	0	18	78,139	677	78,834	176,689	532	177,221	256,055	2,168

Comments:

Region State: AWP-CA **LOCID:** CIC Contract Tower

City: CHICO **Airport:** CHICO MUNI **Based Aircraft:** 135

Year	Enplanements: Air Carrier	Enplanements: Commuter	Enplanements: Total	Itinerant Operations: Air Carrier	Itinerant Operations: AT & Comm	Itinerant Operations: GA	Itinerant Operations: Military	Itinerant Operations: Total	Local Operations: GA	Local Operations: Military	Local Operations: Total	Total OPS	Total Instrument Operations
Actual													
1996	275	20,065	20,340	65	9,370	27,401	579	37,415	22,081	630	22,711	60,126	6,294
1997	0	18,783	18,783	0	7,877	25,523	380	33,780	16,903	533	17,436	51,216	5,645
1998	0	21,128	21,128	0	6,765	22,873	244	29,882	11,358	577	11,935	41,817	5,900
1999	0	26,759	26,759	0	6,413	24,199	263	30,875	12,068	536	12,604	43,479	5,489
2000	216	32,466	32,682	2	6,456	24,945	350	31,753	11,560	504	12,064	43,817	5,441
Forecast													
2001	213	33,296	33,509	2	6,543	24,446	350	31,341	11,329	504	11,833	43,174	5,443
2002	210	34,269	34,479	2	6,625	24,446	350	31,423	11,329	504	11,833	43,256	5,484
2003	210	35,243	35,453	2	6,703	24,446	350	31,501	11,329	504	11,833	43,334	5,523
2005	210	37,190	37,400	2	6,842	24,446	350	31,640	11,329	504	11,833	43,473	5,592
2010	210	42,058	42,268	2	7,115	24,446	350	31,913	11,329	504	11,833	43,746	5,727
2015	210	46,926	47,136	2	7,626	24,446	350	32,424	11,329	504	11,833	44,257	5,981

Comments:

Forecast Prepared Before 00-11-07 and is under revision

Region State: AWP-CA **LOCID:** FUL Contract Tower

City: FULLERTON **Airport:** FULLERTON MUNI **Based Aircraft:** 379

	Enplanements			AIRCRAFT OPERATIONS									
				Itinerant Operations					Local Operations				
Year	Air Carrier	Commuter	Total	Air Carrier	AT & Comm	GA	Military	Total	GA	Military	Total	Total OPS	Total Instrument Operations
Actual													
1996	0	0	0	8	258	60,055	218	60,539	35,220	123	35,343	95,882	12,293
1997	0	0	0	0	32	55,468	25	55,525	43,058	10	43,068	98,593	10,956
1998	0	0	0	0	2	53,636	9	53,647	41,554	16	41,570	95,217	10,954
1999	0	0	0	2	122	55,303	2	55,429	36,125	82	36,207	91,636	9,978
2000	0	0	0	4	452	58,074	12	58,542	34,360	82	34,442	92,984	7,941
Forecast													
2001	0	0	0	4	452	56,632	12	57,100	33,673	82	33,755	90,855	7,759
2002	0	0	0	4	452	56,374	12	56,842	33,673	82	33,755	90,597	7,737
2003	0	0	0	4	452	56,116	12	56,584	33,673	82	33,755	90,339	7,715
2005	0	0	0	4	452	55,601	12	56,069	33,673	82	33,755	89,824	7,671
2010	0	0	0	4	452	54,313	12	54,781	33,673	82	33,755	88,536	7,561
2015	0	0	0	4	452	53,025	12	53,493	33,673	82	33,755	87,248	7,451

Comments:

Region State: AWP-CA **LOCID:** HHR Contract Tower

City: HAWTHORNE **Airport:** JACK NORTHROP FIELD/HAWTHORNE MUNICIPAL **Based Aircraft:** 166

	Enplanements			AIRCRAFT OPERATIONS									
				Itinerant Operations					Local Operations				
Year	Air Carrier	Commuter	Total	Air Carrier	AT & Comm	GA	Military	Total	GA	Military	Total	Total OPS	Total Instrument Operations
Actual													
1996	0	0	0	12	1,730	47,109	623	49,474	45,455	0	45,455	94,929	4,352
1997	0	0	0	13	2,652	40,742	172	43,579	38,795	80	38,875	82,454	5,194
1998	0	0	0	3	2,686	34,677	170	37,536	41,198	68	41,266	78,802	6,285
1999	0	0	0	2	2,301	35,729	52	38,084	49,321	43	49,364	87,448	6,911
2000	0	0	0	11	1,238	33,886	94	35,229	44,216	122	44,338	79,567	6,595
Forecast													
2001	0	0	0	11	1,238	33,208	94	34,551	43,332	122	43,454	78,005	6,482
2002	0	0	0	11	1,238	33,208	94	34,551	43,332	122	43,454	78,005	6,482
2003	0	0	0	11	1,238	33,208	94	34,551	43,332	122	43,454	78,005	6,482
2005	0	0	0	11	1,238	33,208	94	34,551	43,332	122	43,454	78,005	6,482
2010	0	0	0	11	1,238	33,208	94	34,551	43,332	122	43,454	78,005	6,482
2015	0	0	0	11	1,238	33,208	94	34,551	43,332	122	43,454	78,005	6,482

Comments:

Forecast Prepared Before 00-11-09 and is under revision

Region State: AWP-CA **LOCID:** WJF Contract Tower

City: LANCASTER **Airport:** GENERAL WM J FOX AIRFIELD **Based Aircraft:** 262

	Enplanements			AIRCRAFT OPERATIONS									
				Itinerant Operations					Local Operations				
Year	Air Carrier	Commuter	Total	Air Carrier	AT & Comm	GA	Military	Total	GA	Military	Total	Total OPS	Total Instrument Operations
Actual													
1996	0	0	0	0	1,398	51,748	734	53,880	56,243	356	56,599	110,479	3,303
1997	0	0	0	0	1,678	49,037	1,254	51,969	53,718	989	54,707	106,676	2,943
1998	0	0	0	14	1,555	38,358	664	40,591	44,654	640	45,294	85,885	2,986
1999	0	0	0	0	1,659	33,634	227	35,520	35,515	442	35,957	71,477	2,237
2000	0	0	0	0	1,933	33,812	315	36,060	43,894	440	44,334	80,394	2,149
Forecast													
2001	0	0	0	0	2,820	32,040	367	35,227	45,423	402	45,825	81,052	2,284
2002	0	0	0	0	2,820	32,382	367	35,569	45,907	402	46,309	81,878	2,303
2003	0	0	0	0	2,820	32,724	367	35,911	46,392	402	46,794	82,705	2,322
2005	0	0	0	0	2,820	33,408	367	36,595	47,362	402	47,764	84,359	2,360
2010	0	0	0	0	2,820	35,118	367	38,305	49,787	402	50,189	88,494	2,453
2015	0	0	0	0	2,820	36,829	367	40,016	52,212	402	52,614	92,630	2,547

Comments:

Region State: AWP-CA **LOCID:** WHP Contract Tower

City: LOS ANGELES **Airport:** WHITEMAN **Based Aircraft:** 571

	Enplanements			AIRCRAFT OPERATIONS									
				Itinerant Operations					Local Operations				
Year	Air Carrier	Commuter	Total	Air Carrier	AT & Comm	GA	Military	Total	GA	Military	Total	Total OPS	Total Instrument Operations
Actual													
1996	0	0	0	0	484	43,038	35	43,557	47,300	35	47,335	90,892	2,318
1997	0	0	0	0	350	39,010	27	39,387	46,980	6	46,986	86,373	2,012
1998	0	0	0	0	185	49,326	132	49,643	55,790	4	55,794	105,437	1,942
1999	0	0	0	0	139	65,658	69	65,866	81,355	6	81,361	147,227	2,245
2000	0	0	0	0	31	65,678	40	65,749	76,461	12	76,473	142,222	1,895
Forecast													
2001	0	0	0	0	31	58,787	40	58,858	66,801	12	66,813	125,671	1,675
2002	0	0	0	0	31	59,754	40	59,825	67,900	12	67,912	127,737	1,702
2003	0	0	0	0	31	60,722	40	60,793	69,000	12	69,012	129,805	1,730
2005	0	0	0	0	31	62,658	40	62,729	71,199	12	71,211	133,940	1,785
2010	0	0	0	0	31	67,497	40	67,568	76,698	12	76,710	144,278	1,922
2015	0	0	0	0	31	72,336	40	72,407	82,197	12	82,209	154,616	2,060

Comments:

Forecast Prepared Before 00-11-01 and is under revision

Region State: AWP-CA **LOCID:** MOD Contract Tower

City: MODESTO **Airport:** MODESTO CITY-CO-HARRY SHAM FLD **Based Aircraft:** 176

	Enplanements			AIRCRAFT OPERATIONS									
				Itinerant Operations					Local Operations				Total Instrument
Year	Air Carrier	Commuter	Total	Air Carrier	AT & Comm	GA	Military	Total	GA	Military	Total	Total OPS	Operations
Actual													
1996	106	22,748	22,854	11	7,623	39,230	292	47,156	20,423	209	20,632	67,788	10,116
1997	32	20,899	20,931	4	8,608	39,306	490	48,408	20,248	115	20,363	68,771	11,674
1998	0	20,112	20,112	4	6,875	34,888	347	42,114	24,808	101	24,909	67,023	13,068
1999	0	24,435	24,435	2	8,712	41,416	461	50,591	24,150	78	24,228	74,819	12,078
2000	128	26,564	26,692	9	12,373	42,543	427	55,352	29,003	92	29,095	84,447	13,800
Forecast													
2001	128	27,073	27,201	7	13,471	43,401	470	57,349	31,343	122	31,465	88,814	14,610
2002	128	27,582	27,710	7	13,645	44,280	470	58,402	31,938	122	32,060	90,462	14,863
2003	128	28,092	28,220	7	13,820	45,160	470	59,457	32,534	122	32,656	92,113	15,117
2005	128	29,111	29,239	7	14,170	46,919	470	61,566	33,726	122	33,848	95,414	15,624
2010	128	31,658	31,786	7	15,044	51,316	470	66,837	36,705	122	36,827	103,664	16,892
2015	128	34,206	34,334	7	15,919	55,714	470	72,110	39,685	122	39,807	111,917	18,162

Comments:

Region State: AWP-CA **LOCID:** OXR Contract Tower

City: OXNARD **Airport:** OXNARD **Based Aircraft:** 171

	Enplanements			AIRCRAFT OPERATIONS									
				Itinerant Operations					Local Operations				Total Instrument
Year	Air Carrier	Commuter	Total	Air Carrier	AT & Comm	GA	Military	Total	GA	Military	Total	Total OPS	Operations
Actual													
1996	0	34,118	34,118	0	20,122	47,041	1,453	68,616	38,385	330	38,715	107,331	25,114
1997	0	23,491	23,491	1	18,293	53,597	1,911	73,802	44,115	302	44,417	118,219	24,741
1998	0	35,061	35,061	0	17,590	43,354	1,085	62,029	37,000	264	37,264	99,293	22,430
1999	0	37,582	37,582	397	16,954	47,373	1,444	66,168	31,901	124	32,025	98,193	24,861
2000	0	39,894	39,894	0	15,896	42,648	1,566	60,110	28,370	66	28,436	88,546	23,293
Forecast													
2001	0	40,368	40,368	0	15,978	43,138	1,566	60,682	28,370	66	28,436	89,118	23,441
2002	0	40,842	40,842	0	16,060	43,628	1,566	61,254	28,370	66	28,436	89,690	23,588
2003	0	41,316	41,316	0	16,142	44,118	1,566	61,826	28,370	66	28,436	90,262	23,736
2005	0	42,265	42,265	0	16,307	45,098	1,566	62,971	28,370	66	28,436	91,407	24,032
2010	0	44,636	44,636	0	16,718	47,549	1,566	65,833	28,370	66	28,436	94,269	24,772
2015	0	47,008	47,008	0	17,130	50,000	1,566	68,696	28,370	66	28,436	97,132	25,512

Comments:

Forecast Prepared Before 00-11-09 and is under revision

Region State: AWP-CA **LOCID:** PMD Contract Tower

City: PALMDALE **Airport:** PALMDALE PRODN FLT/TEST INSTLN AF PLANT 42 **Based Aircraft:** 0

	Enplanements			AIRCRAFT OPERATIONS									
				Itinerant Operations					Local Operations				Total Instrument Operations
Year	Air Carrier	Commuter	Total	Air Carrier	AT & Comm	GA	Military	Total	GA	Military	Total	Total OPS	
Actual													
1996	173	8,174	8,347	241	4,566	17,393	14,304	36,504	3,058	18,824	21,882	58,386	14,008
1997	52	9,503	9,555	472	4,867	17,525	13,615	36,479	5,815	17,229	23,044	59,523	13,642
1998	0	4,759	4,759	297	1,717	12,484	13,127	27,625	2,702	21,892	24,594	52,219	12,359
1999	0	0	0	352	46	20,133	17,222	37,753	5,415	19,415	24,830	62,583	9,574
2000	65	29	94	553	222	14,901	16,180	31,856	3,133	13,122	16,255	48,111	10,099
Forecast													
2001	64	29	93	553	222	14,878	16,180	31,833	3,125	13,122	16,247	48,080	10,093
2002	63	29	92	553	222	15,135	16,180	32,090	3,176	13,122	16,298	48,388	10,156
2003	63	29	92	553	222	15,392	16,180	32,347	3,227	13,122	16,349	48,696	10,219
2005	63	29	92	553	222	15,907	16,180	32,862	3,330	13,122	16,452	49,314	10,347
2010	63	29	92	553	222	17,193	16,180	34,148	3,587	13,122	16,709	50,857	10,665
2015	63	29	92	553	222	18,480	16,180	35,435	3,845	13,122	16,967	52,402	10,983

Comments:

Region State: AWP-CA **LOCID:** RDD Contract Tower

City: REDDING **Airport:** REDDING MUNI **Based Aircraft:** 160

	Enplanements			AIRCRAFT OPERATIONS									
				Itinerant Operations					Local Operations				Total Instrument Operations
Year	Air Carrier	Commuter	Total	Air Carrier	AT & Comm	GA	Military	Total	GA	Military	Total	Total OPS	
Actual													
1996	676	68,346	69,022	175	18,050	53,540	1,793	73,558	46,339	910	47,249	120,807	14,784
1997	284	66,460	66,744	59	14,677	44,648	1,009	60,393	35,439	1,194	36,633	97,026	13,383
1998	1,129	64,300	65,429	29	14,120	31,574	601	46,324	22,776	758	23,534	69,858	14,902
1999	1,814	65,559	67,373	93	13,959	38,806	588	53,446	30,506	451	30,957	84,403	12,768
2000	1,264	73,428	74,692	37	14,890	35,290	918	51,135	21,294	524	21,818	72,953	14,952
Forecast													
2001	1,245	75,884	77,129	37	15,253	34,584	918	50,792	20,868	524	21,392	72,184	15,114
2002	1,226	79,185	80,411	37	15,616	34,584	918	51,155	20,868	524	21,392	72,547	15,364
2003	1,226	82,486	83,712	37	15,979	34,584	918	51,518	20,868	524	21,392	72,910	15,613
2005	1,226	89,089	90,315	37	16,705	34,584	918	52,244	20,868	524	21,392	73,636	16,112
2010	1,226	105,595	106,821	37	18,520	34,584	918	54,059	20,868	524	21,392	75,451	17,360
2015	1,226	122,102	123,328	37	20,336	34,584	918	55,875	20,868	524	21,392	77,267	18,608

Comments:

Forecast Prepared Before 00-11-07 and is under revision

Region State: AWP-CA **LOCID:** RAL Contract Tower

City: RIVERSIDE **Airport:** RIVERSIDE MUNI **Based Aircraft:** 235

	Enplanements			AIRCRAFT OPERATIONS									
				Itinerant Operations					Local Operations				
Year	Air Carrier	Commuter	Total	Air Carrier	AT & Comm	GA	Military	Total	GA	Military	Total	Total OPS	Total Instrument Operations
Actual													
1996	0	0	0	0	185	44,392	278	44,855	33,671	10	33,681	78,536	8,736
1997	0	0	0	0	21	44,203	20	44,244	30,084	6	30,090	74,334	7,859
1998	0	0	0	0	110	38,948	172	39,230	30,341	26	30,367	69,597	8,157
1999	0	0	0	0	278	39,652	160	40,090	35,359	39	35,398	75,488	8,820
2000	0	0	0	0	870	39,417	220	40,507	40,410	90	40,500	81,007	9,320
Forecast													
2001	0	0	0	0	870	38,629	220	39,719	39,602	90	39,692	79,411	9,138
2002	0	0	0	0	870	38,629	220	39,719	39,602	90	39,692	79,411	9,138
2003	0	0	0	0	870	38,629	220	39,719	39,602	90	39,692	79,411	9,138
2005	0	0	0	0	870	38,629	220	39,719	39,602	90	39,692	79,411	9,138
2010	0	0	0	0	870	38,629	220	39,719	39,602	90	39,692	79,411	9,138
2015	0	0	0	0	870	38,629	220	39,719	39,602	90	39,692	79,411	9,138

Comments:

Region State: AWP-CA **LOCID:** SAC Contract Tower

City: SACRAMENTO **Airport:** SACRAMENTO EXECUTIVE **Based Aircraft:** 365

	Enplanements			AIRCRAFT OPERATIONS									
				Itinerant Operations					Local Operations				
Year	Air Carrier	Commuter	Total	Air Carrier	AT & Comm	GA	Military	Total	GA	Military	Total	Total OPS	Total Instrument Operations
Actual													
1996	0	239	239	0	6,239	70,224	111	76,574	26,367	224	26,591	103,165	19,508
1997	0	4	4	0	4,877	67,145	75	72,097	37,097	109	37,206	109,303	15,421
1998	0	0	0	0	5,707	66,219	44	71,970	39,296	82	39,378	111,348	22,451
1999	0	0	0	0	6,753	70,529	102	77,384	39,068	156	39,224	116,608	20,765
2000	0	0	0	0	6,032	67,119	139	73,290	44,632	94	44,726	118,016	28,405
Forecast													
2001	0	0	0	0	6,032	67,015	139	73,186	44,529	94	44,623	117,809	28,097
2002	0	0	0	0	6,032	68,174	139	74,345	45,261	94	45,355	119,700	28,483
2003	0	0	0	0	6,032	69,333	139	75,504	45,994	94	46,088	121,592	28,870
2005	0	0	0	0	6,032	71,651	139	77,822	47,459	94	47,553	125,375	29,643
2010	0	0	0	0	6,032	77,447	139	83,618	51,123	94	51,217	134,835	31,577
2015	0	0	0	0	6,032	83,243	139	89,414	54,787	94	54,881	144,295	33,511

Comments:

Forecast Prepared Before 00-11-07 and is under revision

Region State: AWP-CA **LOCID:** SNS Contract Tower

City: SALINAS **Airport:** SALINAS MUNI **Based Aircraft:** 224

Year	Enplanements: Air Carrier	Enplanements: Commuter	Enplanements: Total	Itinerant Operations: Air Carrier	Itinerant Operations: AT & Comm	Itinerant Operations: GA	Itinerant Operations: Military	Itinerant Operations: Total	Local Operations: GA	Local Operations: Military	Local Operations: Total	Total OPS	Total Instrument Operations
Actual													
1996	0	0	0	1,035	1,199	40,801	454	43,489	28,802	194	28,996	72,485	8,188
1997	0	0	0	234	1,848	50,094	442	52,618	29,369	224	29,593	82,211	9,229
1998	0	0	0	0	1,482	45,975	541	47,998	33,858	186	34,044	82,042	9,230
1999	0	0	0	0	1,825	55,163	460	57,448	33,894	153	34,047	91,495	11,649
2000	0	0	0	0	1,225	48,126	410	49,761	37,883	151	38,034	87,795	10,181
Forecast													
2001	0	0	0	0	1,277	44,431	282	45,990	44,543	66	44,609	90,599	10,500
2002	0	0	0	0	1,277	44,905	282	46,464	45,018	66	45,084	91,548	10,608
2003	0	0	0	0	1,277	45,379	282	46,938	45,494	66	45,560	92,498	10,717
2005	0	0	0	0	1,277	46,328	282	47,887	46,445	66	46,511	94,398	10,933
2010	0	0	0	0	1,277	48,700	282	50,259	48,823	66	48,889	99,148	11,475
2015	0	0	0	0	1,277	51,072	282	52,631	51,201	66	51,267	103,898	12,017

Comments:

Region State: AWP-CA **LOCID:** SQL Contract Tower

City: SAN CARLOS **Airport:** SAN CARLOS **Based Aircraft:** 498

Year	Enplanements: Air Carrier	Enplanements: Commuter	Enplanements: Total	Itinerant Operations: Air Carrier	Itinerant Operations: AT & Comm	Itinerant Operations: GA	Itinerant Operations: Military	Itinerant Operations: Total	Local Operations: GA	Local Operations: Military	Local Operations: Total	Total OPS	Total Instrument Operations
Actual													
1996	0	0	0	0	82	55,085	55	55,222	62,901	256	63,157	118,379	2,488
1997	0	0	0	0	1	69,551	215	69,767	72,612	94	72,706	142,473	2,164
1998	0	0	0	0	11	63,328	21	63,360	86,474	1	86,475	149,835	2,934
1999	0	0	0	0	31	73,376	7	73,414	90,431	26	90,457	163,871	2,862
2000	0	0	0	0	22	77,890	10	77,922	88,989	16	89,005	166,927	3,334
Forecast													
2001	0	0	0	0	22	77,167	10	77,199	88,471	16	88,487	165,686	3,309
2002	0	0	0	0	22	77,928	10	77,960	89,619	16	89,635	167,595	3,347
2003	0	0	0	0	22	78,689	10	78,721	90,767	16	90,783	169,504	3,385
2005	0	0	0	0	22	80,211	10	80,243	93,064	16	93,080	173,323	3,462
2010	0	0	0	0	22	84,016	10	84,048	98,806	16	98,822	182,870	3,653
2015	0	0	0	0	22	87,822	10	87,854	104,549	16	104,565	192,419	3,843

Comments:

Forecast Prepared Before 00-11-09 and is under revision

Region State: AWP-CA **LOCID:** SDM Contract Tower

City: SAN DIEGO **Airport:** BROWN FIELD MUNI **Based Aircraft:** 169

Year	Enplanements: Air Carrier	Enplanements: Commuter	Enplanements: Total	Itinerant Operations: Air Carrier	Itinerant Operations: AT & Comm	Itinerant Operations: GA	Itinerant Operations: Military	Itinerant Operations: Total	Local Operations: GA	Local Operations: Military	Local Operations: Total	Total OPS	Total Instrument Operations
Actual													
1996	69	0	69	5	137	26,808	1,157	28,107	74,365	7,453	81,818	109,925	8,463
1997	0	8	8	1	34	23,256	806	24,097	69,073	5,296	74,369	98,466	8,249
1998	155	0	155	0	28	23,185	513	23,726	67,050	4,023	71,073	94,799	9,134
1999	0	0	0	10	3	21,873	297	22,183	67,346	2,874	70,220	92,403	8,049
2000	0	0	0	3	130	15,637	442	16,212	87,813	4,480	92,293	108,505	6,951
Forecast													
2001	0	0	0	3	130	15,248	442	15,823	85,632	4,480	90,112	105,935	6,791
2002	0	0	0	3	130	15,178	442	15,753	85,243	4,480	89,723	105,476	6,762
2003	0	0	0	3	130	15,109	442	15,684	84,854	4,480	89,334	105,018	6,734
2005	0	0	0	3	130	14,971	442	15,546	84,077	4,480	88,557	104,103	6,677
2010	0	0	0	3	130	14,625	442	15,200	82,133	4,480	86,613	101,813	6,534
2015	0	0	0	3	130	14,279	442	14,854	80,190	4,480	84,670	99,524	6,392

Comments:

Region State: AWP-CA **LOCID:** SBP Contract Tower

City: SAN LUIS OBISPO **Airport:** SAN LUIS OBISPO COUNTY-MC CHESNEY FIELD **Based Aircraft:** 255

Year	Enplanements: Air Carrier	Enplanements: Commuter	Enplanements: Total	Itinerant Operations: Air Carrier	Itinerant Operations: AT & Comm	Itinerant Operations: GA	Itinerant Operations: Military	Itinerant Operations: Total	Local Operations: GA	Local Operations: Military	Local Operations: Total	Total OPS	Total Instrument Operations
Actual													
1996	0	124,282	124,282	0	21,247	44,195	629	66,071	42,666	131	42,797	108,868	23,260
1997	0	139,221	139,221	4	20,671	42,747	672	64,094	40,645	153	40,798	104,892	22,448
1998	0	135,787	135,787	0	15,672	41,001	881	57,554	31,729	134	31,863	89,417	18,587
1999	0	137,352	137,352	0	15,315	50,417	944	66,676	48,716	112	48,828	115,504	18,218
2000	0	149,084	149,084	9	16,451	51,306	887	68,653	44,799	83	44,882	113,535	19,754
Forecast													
2001	0	153,349	153,349	9	16,705	50,280	887	67,881	43,903	83	43,986	111,867	19,863
2002	0	158,683	158,683	9	16,959	50,280	887	68,135	43,903	83	43,986	112,121	20,081
2003	0	164,018	164,018	9	17,213	50,280	887	68,389	43,903	83	43,986	112,375	20,298
2005	0	174,688	174,688	9	17,722	50,280	887	68,898	43,903	83	43,986	112,884	20,734
2010	0	201,363	201,363	9	18,993	50,280	887	70,169	43,903	83	43,986	114,155	21,822
2015	0	228,038	228,038	9	20,265	50,280	887	71,441	43,903	83	43,986	115,427	22,911

Comments:

Forecast Prepared Before 00-11-09 and is under revision

Region State: AWP-CA **LOCID:** SMX Contract Tower

City: SANTA MARIA **Airport:** SANTA MARIA PUB/CAPT G ALLAN HANCOCK FLD **Based Aircraft:** 199

	Enplanements			AIRCRAFT OPERATIONS									
				Itinerant Operations					Local Operations				
Year	Air Carrier	Commuter	Total	Air Carrier	AT & Comm	GA	Military	Total	GA	Military	Total	Total OPS	Total Instrument Operations
Actual													
1996	3,735	50,440	54,175	146	15,186	31,794	357	47,483	14,780	364	15,144	62,627	16,773
1997	2,192	51,889	54,081	76	13,820	32,862	512	47,270	16,789	305	17,094	64,364	14,821
1998	2,046	40,274	42,320	40	10,098	32,411	389	42,938	17,086	681	17,767	60,705	11,755
1999	1,608	29,564	31,172	40	10,074	34,555	496	45,165	21,740	858	22,598	67,763	12,160
2000	1,332	44,371	45,703	50	12,156	38,700	460	51,366	22,707	549	23,256	74,622	13,828
Forecast													
2001	1,332	45,394	46,726	50	12,286	39,750	460	52,546	26,530	549	27,079	79,625	14,330
2002	1,332	46,417	47,749	50	12,416	40,555	460	53,481	27,067	549	27,616	81,097	14,531
2003	1,332	47,440	48,772	50	12,547	41,361	460	54,418	27,605	549	28,154	82,572	14,735
2005	1,332	49,486	50,818	50	12,808	42,972	460	56,290	28,680	549	29,229	85,519	15,140
2010	1,332	54,601	55,933	50	13,460	46,999	460	60,969	31,368	549	31,917	92,886	16,154
2015	1,332	59,717	61,049	50	14,112	51,027	460	65,649	34,056	549	34,605	100,254	17,168

Comments:

Region State: AWP-GU **LOCID:** GUM Contract Tower

City: AGANA **Airport:** GUAM INTERNATIONAL **Based Aircraft:** 82

	Enplanements			AIRCRAFT OPERATIONS									
				Itinerant Operations					Local Operations				
Year	Air Carrier	Commuter	Total	Air Carrier	AT & Comm	GA	Military	Total	GA	Military	Total	Total OPS	Total Instrument Operations
Actual													
1996	2,095,855	25,162	2,121,017	25,846	5,270	15,574	4,760	51,450	7,810	1,896	9,706	61,156	31,492
1997	2,104,562	25,559	2,130,121	27,371	5,154	16,597	5,042	54,164	12,802	1,775	14,577	68,741	32,830
1998	1,650,847	20,002	1,670,849	22,253	3,718	9,916	2,872	38,759	13,945	1,007	14,952	53,711	26,346
1999	1,483,904	23,917	1,507,821	18,567	4,617	10,305	2,801	36,290	19,708	1,353	21,061	57,351	23,586
2000	1,623,535	25,248	1,648,783	20,313	4,500	6,639	3,986	35,438	19,353	5,358	24,711	60,149	26,933
Forecast													
2001	1,671,286	25,826	1,697,112	20,651	4,543	6,506	3,986	35,686	19,544	5,358	24,902	60,588	27,316
2002	1,769,452	26,457	1,795,909	20,990	4,586	6,506	3,986	36,068	20,067	5,358	25,425	61,493	27,726
2003	1,861,949	27,088	1,889,037	21,329	4,629	6,506	3,986	36,450	20,590	5,358	25,948	62,398	28,136
2005	2,046,940	28,350	2,075,290	22,007	4,715	6,506	3,986	37,214	21,636	5,358	26,994	64,208	28,958
2010	2,509,421	31,506	2,540,927	23,701	4,931	6,506	3,986	39,124	24,251	5,358	29,609	68,733	31,010
2015	2,997,204	34,663	3,031,867	25,395	5,147	6,506	3,986	41,034	26,866	5,358	32,224	73,258	33,061

Comments:

Forecast Prepared Before 08-11-07 and is under revision

Region State: AWP-HI **LOCID:** KOA Contract Tower

City: KAILUA/KONA **Airport:** KONA INTL AT KEAHOLE **Based Aircraft:** 42

	Enplanements			AIRCRAFT OPERATIONS									
				Itinerant Operations					Local Operations				Total Instrument Operations
Year	Air Carrier	Commuter	Total	Air Carrier	AT & Comm	GA	Military	Total	GA	Military	Total	Total OPS	
Actual													
1996	1,132,604	70,701	1,203,305	28,379	15,937	8,919	2,299	55,534	10,775	6,801	17,576	73,110	36,188
1997	1,197,877	54,015	1,251,892	28,003	16,906	12,485	2,078	59,472	21,864	6,205	28,069	87,541	32,934
1998	1,259,510	108	1,259,618	27,116	9,823	13,999	2,058	52,996	23,982	5,658	29,640	82,636	28,141
1999	1,258,934	6,598	1,265,532	27,352	9,185	14,508	2,302	53,347	22,993	6,412	29,405	82,752	31,059
2000	1,345,381	2,289	1,347,670	28,819	9,089	16,874	2,767	57,549	25,370	8,387	33,757	91,306	33,593
Forecast													
2001	1,345,285	2,386	1,347,671	29,521	9,089	17,119	2,767	58,496	26,879	8,387	35,266	93,762	34,360
2002	1,364,227	2,528	1,366,755	30,224	9,089	17,645	2,767	59,725	28,678	8,387	37,065	96,790	35,150
2003	1,397,752	2,671	1,400,423	30,927	9,089	18,171	2,767	60,954	30,477	8,387	38,864	99,818	35,940
2005	1,464,805	2,956	1,467,761	32,332	9,089	19,223	2,767	63,411	34,075	8,387	42,462	105,873	37,520
2010	1,632,436	3,669	1,636,105	35,846	9,089	21,853	2,767	69,555	43,071	8,387	51,458	121,013	41,469
2015	1,800,168	4,382	1,804,550	39,360	9,089	24,483	2,767	75,699	52,067	8,387	60,454	136,153	45,418

Comments:

Region State: AWP-HI **LOCID:** MKK Contract Tower

City: KAUNAKAKAI **Airport:** MOLOKAI **Based Aircraft:** 4

	Enplanements			AIRCRAFT OPERATIONS									
				Itinerant Operations					Local Operations				Total Instrument Operations
Year	Air Carrier	Commuter	Total	Air Carrier	AT & Comm	GA	Military	Total	GA	Military	Total	Total OPS	
Actual													
1996	14,482	100,515	114,997	1,027	34,943	7,343	1,327	44,640	3,638	2,096	5,734	50,374	13,237
1997	9,218	106,076	115,294	991	32,194	7,694	1,154	42,033	2,673	574	3,247	45,280	15,481
1998	18,921	96,198	115,119	1,156	30,885	9,581	1,048	42,670	4,216	1,244	5,460	48,130	14,227
1999	25,841	95,045	120,886	1,367	29,313	10,441	1,187	42,308	4,976	1,822	6,798	49,106	13,730
2000	31,399	83,429	114,828	1,481	28,653	9,479	1,409	41,022	2,791	3,105	5,896	46,918	11,605
Forecast													
2001	30,928	85,865	116,793	1,481	28,993	9,464	1,409	41,347	2,784	3,105	5,889	47,236	11,712
2002	30,464	88,945	119,409	1,481	29,334	9,627	1,409	41,851	2,829	3,105	5,934	47,785	11,832
2003	30,464	92,026	122,490	1,481	29,674	9,791	1,409	42,355	2,875	3,105	5,980	48,335	11,950
2005	30,464	98,187	128,651	1,481	30,356	10,118	1,409	43,364	2,967	3,105	6,072	49,436	12,190
2010	30,464	113,591	144,055	1,481	32,059	10,936	1,409	45,885	3,196	3,105	6,301	52,186	12,786
2015	30,464	128,995	159,459	1,481	33,762	11,755	1,409	48,407	3,425	3,105	6,530	54,937	13,382

Comments:

Forecast Prepared Before 00-11-09 and Under Revision

Region State: AWP-HI **LOCID:** LIH Contract Tower

City: LIHUE **Airport:** LIHUE **Based Aircraft:** 27

Year	Enplanements: Air Carrier	Enplanements: Commuter	Enplanements: Total	Aircraft Operations: Itinerant Operations: Air Carrier	Itinerant Operations: AT & Comm	Itinerant Operations: GA	Itinerant Operations: Military	Itinerant Operations: Total	Local Operations: GA	Local Operations: Military	Local Operations: Total	Total OPS	Total Instrument Operations
Actual													
1996	1,160,308	73,247	1,233,555	28,799	59,601	4,440	2,549	95,389	8,008	1,385	9,393	104,782	38,981
1997	1,162,706	47,733	1,210,439	29,866	62,397	6,516	2,198	100,977	9,736	1,854	11,590	112,567	38,546
1998	1,250,571	15,656	1,266,227	30,729	54,584	4,509	2,053	91,875	11,913	1,270	13,183	105,058	34,333
1999	1,305,940	111	1,306,051	32,408	59,847	4,381	3,234	99,870	14,215	1,259	15,474	115,344	36,053
2000	1,385,839	0	1,385,839	33,432	57,711	3,663	2,866	97,672	13,051	1,475	14,526	112,198	37,332
Forecast													
2001	1,372,671	0	1,372,671	33,605	59,196	3,658	2,866	99,325	13,021	1,475	14,496	113,821	37,523
2002	1,367,043	0	1,367,043	33,778	60,681	3,721	2,866	101,046	13,235	1,475	14,710	115,756	37,730
2003	1,380,135	0	1,380,135	33,951	62,166	3,784	2,866	102,767	13,449	1,475	14,924	117,691	37,937
2005	1,406,321	0	1,406,321	34,297	65,136	3,910	2,866	106,209	13,878	1,475	15,353	121,562	38,351
2010	1,471,784	0	1,471,784	35,163	72,561	4,226	2,866	114,816	14,949	1,475	16,424	131,240	39,386
2015	1,537,230	0	1,537,230	36,029	79,987	4,543	2,866	123,425	16,021	1,475	17,496	140,921	40,422

Comments:

Region State: AWP-NV **LOCID:** EKO Contract Tower

City: ELKO **Airport:** ELKO MUNI-J.C. HARRIS FIELD **Based Aircraft:** 50

Year	Enplanements: Air Carrier	Enplanements: Commuter	Enplanements: Total	Aircraft Operations: Itinerant Operations: Air Carrier	Itinerant Operations: AT & Comm	Itinerant Operations: GA	Itinerant Operations: Military	Itinerant Operations: Total	Local Operations: GA	Local Operations: Military	Local Operations: Total	Total OPS	Total Instrument Operations
Actual													
1996	105,319	33,830	139,149	2,000	10,700	3,000	200	15,900	7,000	0	7,000	22,900	0
1997	105,606	35,972	141,578	1,102	5,487	5,837	32	12,458	3,832	9	3,841	16,299	5,842
1998	99,559	31,621	131,180	1,996	9,917	9,215	44	21,172	3,750	28	3,778	24,950	12,091
1999	81,338	32,025	113,363	1,703	9,485	11,306	63	22,557	5,745	10	5,755	28,312	11,719
2000	91,676	33,597	125,273	2,319	10,360	11,622	145	24,446	4,846	6	4,852	29,298	13,153
Forecast													
2001	92,553	34,525	127,078	1,959	10,270	11,340	145	23,714	4,279	6	4,285	27,999	12,643
2002	93,536	35,454	128,990	1,963	10,343	12,067	145	24,518	4,279	6	4,285	28,803	12,778
2003	94,519	36,383	130,902	1,968	10,416	12,301	145	24,830	4,279	6	4,285	29,115	12,870
2005	96,484	38,241	134,725	1,978	10,562	12,759	145	25,444	4,279	6	4,285	29,729	13,052
2010	101,397	42,886	144,283	2,003	10,927	13,898	145	26,973	4,279	6	4,285	31,258	13,509
2015	106,311	47,531	153,842	2,028	11,292	14,932	145	28,397	4,279	6	4,285	32,682	13,955

Comments:

Forecast Prepared Before 09-11-01 and is under revision

Region State: AWP-SP **LOCID:** GSN Contract Tower

City: SAIPAN ISLAND **Airport:** SAIPAN INTL **Based Aircraft:** 25

	Enplanements			AIRCRAFT OPERATIONS									
				Itinerant Operations					Local Operations				Total Instrument Operations
Year	Air Carrier	Commuter	Total	Air Carrier	AT & Comm	GA	Military	Total	GA	Military	Total	Total OPS	
Actual													
1996	434,377	81,836	516,213	17,775	42,439	3,424	190	63,828	3,750	0	3,750	67,578	0
1997	683,772	78,865	762,637	6,888	42,439	3,424	190	52,941	3,750	0	3,750	56,691	0
1998	710,814	83,592	794,406	0	52,333	3,424	190	55,947	3,750	0	3,750	59,697	0
1999	364,352	61,403	425,755	9,250	35,526	6,316	152	51,244	1,943	0	1,943	53,187	4,320
2000	525,925	62,322	588,247	6,528	24,088	9,651	267	40,534	1,737	83	1,820	42,354	11,217
Forecast													
2001	528,658	64,640	593,298	6,660	24,492	9,651	267	41,070	1,737	83	1,820	42,890	11,418
2002	548,013	67,006	615,019	6,786	24,872	9,651	267	41,576	1,737	83	1,820	43,396	11,607
2003	567,369	69,373	636,742	6,907	25,231	9,651	267	42,056	1,737	83	1,820	43,876	11,790
2005	606,081	74,106	680,187	7,134	25,887	9,651	267	42,939	1,737	83	1,820	44,759	12,127
2010	702,860	85,939	788,799	7,619	27,198	9,651	267	44,735	1,737	83	1,820	46,555	12,833
2015	799,641	97,773	897,414	8,001	29,386	9,651	267	47,305	1,737	83	1,820	49,125	13,587

Comments:

Forecast Prepared Before 09-11-01 and is under revision

Table AWP-7.
Instrument Operations by Service Provider

	Loc ID	Facility Type	Facility Name, City	1995	2000	2001	2002	2005	2010	2015
*	BFL	Radar Tower	MEADOWS FIELD, Bakersfield	94,266	86,009	87,103	88,650	93,280	101,545	109,920
*	E10	Tracon, Rapcon,	HIGH DESERT TRACON (EDWARDS AFB), Edwards	259,902	153,180	157,383	160,484	169,201	186,395	204,115
	PMD	Contract Tower	PALMDALE PRODN FLT/TEST INSTLN AF PLANT 42,	15,440	10,099	10,093	10,156	10,347	10,665	10,983
	WJF	Contract Tower	GENERAL WM J FOX AIRFIELD, Lancaster	3,692	2,149	2,284	2,303	2,360	2,453	2,547
			Other Airports:,	240,770	140,932	145,006	148,025	156,494	173,277	190,585
*	FAT	Radar Tower	FRESNO YOSEMITE INTERNATIONAL, Fresno	212,507	249,897	247,165	251,874	266,486	292,707	320,213
*	HNL	Radar Tower	HONOLULU INTL, Honolulu	370,286	362,283	367,245	375,075	398,760	439,120	480,317
*	ITO	Radar Tower	HILO INTERNATIONAL, Hilo	28,091	27,165	27,937	28,738	31,138	35,140	39,143
*	KWA	Radar Tower	BUCHOLZ AAF(KWAJALEIN KMR)(ATOL),	10,671	9,165	9,169	9,175	9,191	9,223	9,255
*	L30	Tracon, Rapcon,	LAS VEGAS TRACON, Las Vegas	588,912	692,336	710,662	729,068	785,495	882,042	980,765
	LAS	Limited Radar	MC CARRAN INTL, Las Vegas	498,949	566,621	540,409	557,170	606,455	689,210	772,510
	VGT	VFR Tower	NORTH LAS VEGAS, Las Vegas	2,099	6,153	5,822	6,006	6,562	7,486	8,412
			Other Airports:,	87,864	119,562	164,431	165,892	172,478	185,346	199,843
*	MCC	Tracon, Rapcon,	MC CLELLAN AFB, Sacramento	499,264	462,689	470,460	478,645	506,162	556,177	611,406
	SAC	Contract Tower	SACRAMENTO EXECUTIVE, Sacramento	21,184	28,405	28,097	28,483	29,643	31,577	33,511
	SMF	VFR Tower	SACRAMENTO INTERNATIONAL, Sacramento	123,209	115,524	118,703	122,026	131,992	148,606	165,220
			Other Airports:,	354,871	318,760	323,660	328,136	344,527	375,994	412,675
*	MRY	Radar Tower	MONTEREY PENINSULA, Monterey	133,264	143,125	144,747	147,388	155,094	168,740	182,331
	SNS	Contract Tower	SALINAS MUNI, Salinas	9,602	10,181	10,500	10,608	10,933	11,475	12,017
			Local Tower and Other:,	123,662	132,944	134,247	136,780	144,161	157,265	170,314
*	O90	Tracon, Rapcon,	OAKLAND TRACON, Oakland	1,036,480	1,078,156	1,096,112	1,113,785	1,168,386	1,264,387	1,362,715
	HWD	VFR Tower	HAYWARD EXECUTIVE, Hayward	9,014	9,172	8,996	8,996	8,996	8,996	8,996
	OAK	Limited Radar	METROPOLITAN OAKLAND INTL, Oakland	409,626	400,371	418,002	431,365	471,524	539,564	625,423
	PAO	VFR Tower	PALO ALTO ARPT OF SANTA CLARA CO, Palo Alto	4,679	6,308	6,251	6,331	6,573	6,976	7,379
	RHV	VFR Tower	REID-HILLVIEW OF SANTA CLARA COUNTY, San Jose	2,382	2,275	2,298	2,359	2,542	2,848	3,153
	SFO	Limited Radar	SAN FRANCISCO INTERNATIONAL, San Francisco	436,908	451,761	425,988	433,289	453,203	488,400	539,023
	SJC	Limited Radar	SAN JOSE INTERNATIONAL, San Jose	231,913	277,994	306,549	316,099	342,827	375,719	418,049

Notes: The first facility listed is instrument operations service provider; For TRACONs, miscelaneous service is to non-FAA facilities; For radar towers, non-FAA facilities are included with local tower services. Instrument operations to airports served by the approach control facility may not total the number of operations reported by a TRACON or tower due to the complexities in the airspace system.

Table AWP-7.
Instrument Operations by Service Provider

	Loc ID	Facility Type	Facility Name, City	1995	2000	2001	2002	2005	2010	2015
	SQL	Contract Tower	SAN CARLOS, San Carlos	3,026	3,334	3,309	3,347	3,462	3,653	3,843
			Other Airports:,	0	0	0	0	0	0	0
*	P50	Tracon, Rapcon,	PHOENIX TRACON, Phoenix	636,484	764,266	791,125	817,854	899,918	1,037,408	1,176,071
	CHD	Contract Tower	CHANDLER MUNI, Chandler	774	1,404	1,437	1,493	1,658	1,934	2,211
	DVT	VFR Tower	PHOENIX-DEER VALLEY MUNI, Phoenix	2,787	5,199	5,200	5,294	5,574	6,042	6,510
	FFZ	VFR Tower	FALCON FLD, Mesa	2,340	2,905	2,930	2,996	3,196	3,529	3,862
	GEU	Contract Tower	GLENDALE MUNICIPAL, Glendale	372	839	832	841	868	913	959
	IWA	Contract Tower	WILLIAMS GATEWAY, Phoenix	0	20,083	18,009	18,489	19,929	22,328	24,728
	PHX	Limited Radar	PHOENIX SKY HARBOR INTL, Phoenix	569,316	648,014	658,977	690,007	784,502	946,428	1,113,834
	SDL	VFR Tower	SCOTTSDALE, Scottsdale	18,709	32,104	29,514	30,135	31,998	35,104	38,209
			Other Airports:,	42,186	53,718	74,226	68,599	52,193	21,130	0
*	PSP	Radar Tower	PALM SPRINGS INTERNATIONAL, Palm Springs	134,563	131,314	132,311	133,972	138,695	147,464	156,189
*	RNO	Radar Tower	RENO/TAHOE INTERNATIONAL, Reno	165,264	180,478	182,946	186,297	196,410	213,905	231,276
*	SBA	Radar Tower	SANTA BARBARA MUNI, Santa Barbara	143,180	143,302	143,401	144,927	149,628	157,944	166,402
*	SCK	Radar Tower	STOCKTON METROPOLITAN, Stockton	127,288	149,104	149,731	152,130	159,221	173,286	188,373
	LVK	VFR Tower	LIVERMORE MUNI, Livermore	11,434	12,693	12,761	13,049	13,914	15,356	16,798
	MOD	Contract Tower	MODESTO CITY-CO-HARRY SHAM FLD, Modesto	10,051	13,800	14,610	14,863	15,624	16,892	18,162
			Local Tower and Other:,	105,803	122,611	122,360	124,218	129,683	141,038	153,413
*	SCT	Tracon, Rapcon,	SOUTHERN CALIFORNIA TRACON, San Diego	2,121,269	2,456,065	2,514,622	2,573,932	2,764,823	3,098,159	3,449,511
	BUR	Limited Radar	BURBANK-GLENDALE-PASADENA, Burbank	227,420	231,622	235,890	239,712	250,744	270,920	295,414
	CNO	VFR Tower	CHINO, Chino	13,593	26,184	26,090	26,480	27,650	29,600	31,551
	CRQ	VFR Tower	MC CLELLAN-PALOMAR, Carlsbad	47,929	58,456	54,927	56,595	61,598	69,936	78,275
	EMT	VFR Tower	EL MONTE, El Monte	7,651	3,906	3,900	3,953	4,110	4,373	4,636
	FUL	Contract Tower	FULLERTON MUNI, Fullerton	13,639	7,941	7,759	7,737	7,671	7,561	7,451
	HHR	Contract Tower	JACK NORTHROP FIELD/HAWTHORNE MUNICIPAL,	4,125	6,595	6,482	6,482	6,482	6,482	6,482
	LAX	Limited Radar	LOS ANGELES INTL, Los Angeles	736,864	828,318	854,961	884,274	964,709	1,081,798	1,200,645
	LGB	VFR Tower	LONG BEACH /DAUGHERTY FIELD/, Long Beach	68,390	61,020	60,306	67,937	86,817	97,814	109,939
	MYF	VFR Tower	MONTGOMERY FIELD, San Diego	31,410	69,707	63,934	65,296	69,386	76,203	82,948
	ONT	Limited Radar	ONTARIO INTL, Ontario	186,944	192,550	196,006	201,608	218,245	246,884	283,426
	POC	VFR Tower	BRACKETT FIELD, La Verne	11,108	12,551	12,672	13,007	14,013	15,691	17,368

Notes: The first facility listed is instrument operations service provider; For TRACONs, miscelaneous service is to non-FAA facilities; For radar towers, non-FAA facilities are included with local tower services. Instrument operations to airports served by the approach control facility may not total the number of operations reported by a TRACON or tower due to the complexities in the airspace system.

Table AWP-7.
Instrument Operations by Service Provider

	Loc ID	Facility Type	Facility Name, City	1995	2000	2001	2002	2005	2010	2015
	RAL	Contract Tower	RIVERSIDE MUNI, Riverside	7,684	9,320	9,138	9,138	9,138	9,138	9,138
	SAN	Limited Radar	SAN DIEGO INTL-LINDBERGH FLD, San Diego	248,569	235,381	247,857	254,555	274,845	311,797	357,978
	SDM	Contract Tower	BROWN FIELD MUNI, San Diego	7,838	6,951	6,791	6,762	6,677	6,534	6,392
	SEE	VFR Tower	GILLESPIE FIELD, San Diego/el Cajon/	6,935	7,518	7,530	7,676	8,115	8,846	9,578
	SMO	VFR Tower	SANTA MONICA MUNI, Santa Monica	23,906	25,614	21,934	22,390	23,757	26,035	28,314
	SNA	Limited Radar	JOHN WAYNE AIRPORT-ORANGE COUNTY, Santa Ana	457,343	320,341	324,278	333,231	354,513	387,981	424,033
	TOA	VFR Tower	ZAMPERINI FIELD, Torrance	11,419	9,775	9,441	9,625	10,179	11,102	12,025
	VNY	VFR Tower	VAN NUYS, Van Nuys	39,437	57,132	49,168	50,423	54,193	60,473	66,754
	WHP	Contract Tower	WHITEMAN, Los Angeles	2,345	1,895	1,675	1,702	1,785	1,922	2,060
			Other Airports:,	0	283,288	313,883	305,349	310,196	367,069	415,104
*	U90	Tracon, Rapcon,	TUCSON TRACON, Tucson	283,451	295,675	300,347	305,079	321,019	349,220	379,530
	RYN	Contract Tower	RYAN FIELD, Tucson	0	1,482	1,506	1,553	1,695	1,932	2,168
	TUS	Limited Radar	TUCSON INTL, Tucson	180,007	179,637	180,625	183,300	191,328	204,706	218,084
			Other Airports:,	103,444	114,556	118,216	120,226	127,996	142,582	159,278
*	ZHN	Tracon, Rapcon,	HONOLULU, HAWAII, Honolulu	487,599	505,539	516,736	528,420	567,157	642,429	726,516

Notes: The first facility listed is instrument operations service provider; For TRACONs, miscelaneous service is to non-FAA facilities; For radar towers, non-FAA facilities are included with local tower services. Instrument operations to airports served by the approach control facility may not total the number of operations reported by a TRACON or tower due to the complexities in the airspace system.

Appendix A
Description of Activity Measures

Air Carrier Enplanements

These data summarize domestic enplaned passengers (originations and connections) of U.S. commercial air carriers and international enplanements for both U.S. and foreign flag carriers submitted to the U.S. Department of Transportation (DOT), Bureau of Transportation Statistics (BTS) on Form 41, T-100 reports. Estimates include both scheduled and non-scheduled enplaned passengers.

Commuter Passengers

These data include originating passengers on scheduled commuter or regional carriers as reported on DOT Form 298-C. Carriers reporting on Form 298-C operate at least five scheduled round trips per week and its entire fleet consists of aircraft with 60 or fewer seats. Where possible, adjustments have been made to include connecting passengers.

FAA adjusts the TAF database to include enplanements (originations and connections) for those regional carriers that report on Form 41 as an air carrier but fly primarily commuter aircraft. The adjustment removes these enplanements from the air carrier category and places them into the commuter category. These carriers operate primarily as regional commuter carriers although they fly a small number of larger air carrier aircraft.

Aircraft Operations

FAA air traffic controllers count landings and takeoffs at FAA towered airports. Controllers employed by an FAA contractor count operations at FAA contract towers. At non-FAA facilities, operations counts represent an estimate.

Air carrier operations represent either takeoffs or landings of commercial aircraft with seating capacity of more than 60 seats.

Commuter operations include takeoffs and landings by aircraft with 60 or fewer seats conducting scheduled commercial flights. Air taxi operations include takeoffs and landings by aircraft with 60 or fewer seats conducted on non-scheduled or for-hire flights.

General aviation operations represent all civil aviation aircraft takeoffs and landings not classified as commercial or military. Military operations represent takeoffs and landings by military aircraft. GA and military operations are further subdivided into itinerant or local flights.

Local Operations

Aircraft operating in the traffic pattern or within sight of the tower, or aircraft known to be departing or arriving from flight in local practice areas, or aircraft executing practice instrument approaches at the airport.

Itinerant Operations

FAA reports all aircraft operations other than local operations as itinerant. Essentially, these data represent takeoffs and landings of aircraft going from one airport to another.

Instrument Operations

These data include arrivals, departures, and overflights conducted by an FAA approach control facility for aircraft with an Instrument Flight Rule (IFR) flight plan or special Visual Flight Rule procedures. They also contain operations where a terminal control facility provides IFR aircraft separation. The FAA classifies these operations into the following three types.

Primary Instrument Operations

These data consist of aircraft arrivals and departures at a primary airport, normally the airport with the approach control facility.

Secondary Instrument Operations

These data show arrivals and departures at secondary airports.

Overflights

These data include operations of aircraft in transit through the approach control facility airspace.

Table B-1.

List of Large Hub Towers

Location Identifyer	Region	Airport Name	City, State
ATL	ASO	THE WILLIAM B HARTSFIELD ATLANTA INTL	ATLANTA, GA
BOS	ANE	GENERAL EDWARD LAWRENCE LOGAN INTL	BOSTON, MA
BWI	AEA	BALTIMORE-WASHINGTON INTL	BALTIMORE, MD
CLT	ASO	CHARLOTTE/DOUGLAS INTL	CHARLOTTE, NC
CVG	ASO	CINCINNATI/NORTHERN KENTUCKY INTERNATIONAL	COVINGTON/CINCINNATI, OH, KY
DCA	AEA	WASHINGTON NATIONAL	WASHINGTON, DC
DEN	ANM	DENVER INTL	DENVER, CO
DFW	ASW	DALLAS/FORT WORTH INTERNATIONAL	DALLAS-FORT WORTH, TX
DTW	AGL	DETROIT METROPOLITAN WAYNE COUNTY	DETROIT, MI
EWR	AEA	NEWARK INTL	NEWARK, NJ
FLL	ASO	FORT LAUDERDALE/HOLLYWOOD INTL	FORT LAUDERDALE, FL
HNL	AWP	HONOLULU INTL	HONOLULU, HI
IAD	AEA	WASHINGTON DULLES INTERNATIONAL	WASHINGTON, DC
IAH	ASW	HOUSTON INTERCONTINENTAL AIRPORT	HOUSTON, TX
JFK	AEA	JOHN F KENNEDY INTL	NEW YORK, NY
LAS	AWP	MC CARRAN INTL	LAS VEGAS, NV
LAX	AWP	LOS ANGELES INTL	LOS ANGELES, CA
LGA	AEA	LA GUARDIA	NEW YORK, NY
MCO	ASO	ORLANDO INTL	ORLANDO, FL
MIA	ASO	MIAMI INTL	MIAMI, FL
MSP	AGL	MINNEAPOLIS-ST PAUL INTL/WOLD-CHAMBERLAIN/	MINNEAPOLIS, MN
ORD	AGL	CHICAGO O'HARE INTL	CHICAGO, IL
PHL	AEA	PHILADELPHIA INTL	PHILADELPHIA, PA
PHX	AWP	PHOENIX SKY HARBOR INTL	PHOENIX, AZ
PIT	AEA	PITTSBURGH INTERNATIONAL	PITTSBURGH, PA
SAN	AWP	SAN DIEGO INTL-LINDBERGH FLD	SAN DIEGO, CA
SEA	ANM	SEATTLE-TACOMA INTL	SEATTLE, WA
SFO	AWP	SAN FRANCISCO INTERNATIONAL	SAN FRANCISCO, CA
SLC	ANM	SALT LAKE CITY INTL	SALT LAKE CITY, UT
STL	ACE	LAMBERT-ST LOUIS INTL	ST LOUIS, MO
TPA	ASO	TAMPA INTL	TAMPA, FL

Listed 31 Airports.

Table B-2.

List of Medium Hub Towers

Location Identifyer	Region	Airport Name	City, State
ABQ	ASW	ALBUQUERQUE INTL SUNPORT	ALBUQUERQUE, NM
ANC	AAL	ANCHORAGE INTL	ANCHORAGE, AK
AUS	ASW	AUSTIN-BERGSTROM INTL	AUSTIN, TX
BDL	ANE	BRADLEY INTL	WINDSOR LOCKS, CT
BNA	ASO	NASHVILLE INTERNATIONAL	NASHVILLE, TN
BUF	AEA	BUFFALO NIAGARA INTL	BUFFALO, NY
BUR	AWP	BURBANK-GLENDALE-PASADENA	BURBANK, CA
CLE	AGL	CLEVELAND-HOPKINS INTL	CLEVELAND, OH
CMH	AGL	PORT COLUMBUS INTL	COLUMBUS, OH
DAL	ASW	DALLAS LOVE FIELD	DALLAS, TX
HOU	ASW	WILLIAM P HOBBY	HOUSTON, TX
IND	AGL	INDIANAPOLIS INTL	INDIANAPOLIS, IN
JAX	ASO	JACKSONVILLE INTL	JACKSONVILLE, FL
MCI	ACE	KANSAS CITY INTL	KANSAS CITY, MO
MDW	AGL	CHICAGO MIDWAY	CHICAGO, IL
MEM	ASO	MEMPHIS INTL	MEMPHIS, TN
MKE	AGL	GENERAL MITCHELL INTERNATIONAL	MILWAUKEE, WI
MSY	ASW	NEW ORLEANS INTL/MOISANT FLD/	NEW ORLEANS, LA
OAK	AWP	METROPOLITAN OAKLAND INTL	OAKLAND, CA
OGG	AWP	KAHULUI	KAHULUI, HI
OMA	ACE	EPPLEY AIRFIELD	OMAHA, NE
ONT	AWP	ONTARIO INTL	ONTARIO, CA
PBI	ASO	PALM BEACH INTL	WEST PALM BEACH, FL
PDX	ANM	PORTLAND INTL	PORTLAND, OR
PVD	ANE	THEODORE FRANCIS GREEN STATE	PROVIDENCE, RI
RDU	ASO	RALEIGH-DURHAM INTERNATIONAL	RALEIGH/DURHAM, NC
RNO	AWP	RENO/TAHOE INTERNATIONAL	RENO, NV
RSW	ASO	SOUTHWEST FLORIDA INTL	FORT MYERS, FL
SAT	ASW	SAN ANTONIO INTL	SAN ANTONIO, TX
SDF	ASO	LOUISVILLE INTL-STANDIFORD FIELD	LOUISVILLE, KY
SJC	AWP	SAN JOSE INTERNATIONAL	SAN JOSE, CA
SJU	ASO	LUIS MUNOZ MARIN INTL	SAN JUAN, PR
SMF	AWP	SACRAMENTO INTERNATIONAL	SACRAMENTO, CA
SNA	AWP	JOHN WAYNE AIRPORT-ORANGE COUNTY	SANTA ANA, CA
TUS	AWP	TUCSON INTL	TUCSON, AZ

Listed 35 Airports.

Table B-3.

List of Small Hub Towers

Location Identifyer	Region	Airport Name	City, State
ABE	AEA	LEHIGH VALLEY INTERNATIONAL	ALLENTOWN, PA
ACY	AEA	ATLANTIC CITY INTERNATIONAL	ATLANTIC CITY, NJ
ALB	AEA	ALBANY INT'L	ALBANY, NY
AMA	ASW	AMARILLO INTL	AMARILLO, TX
BHM	ASO	BIRMINGHAM INTL	BIRMINGHAM, AL
BOI	ANM	BOISE AIR TERMINAL/GOWEN FLD	BOISE, ID
BTR	ASW	BATON ROUGE METROPOLITAN, RYAN FIELD	BATON ROUGE, LA
BTV	ANE	BURLINGTON INTL	BURLINGTON, VT
CAE	ASO	COLUMBIA METROPOLITAN	COLUMBIA, SC
CAK	AGL	AKRON-CANTON REGIONAL	AKRON, OH
CHS	ASO	CHARLESTON AFB/INTL	CHARLESTON, SC
CID	ACE	THE EASTERN IOWA	CEDAR RAPIDS, IA
COS	ANM	CITY OF COLORADO SPRINGS MUNI	COLORADO SPRINGS, CO
CRP	ASW	CORPUS CHRISTI INTL	CORPUS CHRISTI, TX
DAY	AGL	JAMES M COX DAYTON INTL	DAYTON, OH
DSM	ACE	DES MOINES INTL	DES MOINES, IA
ELP	ASW	EL PASO INTL	EL PASO, TX
EUG	ANM	MAHLON SWEET FIELD	EUGENE, OR
FAI	AAL	FAIRBANKS INTL	FAIRBANKS, AK
FAT	AWP	FRESNO YOSEMITE INTERNATIONAL	FRESNO, CA
FSD	AGL	JOE FOSS FIELD	SIOUX FALLS, SD
FWA	AGL	FORT WAYNE INTERNATIONAL	FORT WAYNE, IN
GEG	ANM	SPOKANE INTL	SPOKANE, WA
GPT	ASO	GULFPORT-BILOXI RGNL	GULFPORT, MS
GRB	AGL	AUSTIN STRAUBEL INTERNATIONAL	GREEN BAY, WI
GRR	AGL	KENT COUNTY INT'L	GRAND RAPIDS, MI
GSN	AWP	SAIPAN INTL	SAIPAN ISLAND, SP
GSO	ASO	PIEDMONT TRIAD INTERNATIONAL	GREENSBORO, NC
GSP	ASO	GREENVILLE-SPARTANBURG INTL	GREER, SC
GUM	AWP	GUAM INTERNATIONAL	AGANA, GU
HPN	AEA	WESTCHESTER COUNTY	WHITE PLAINS, NY
HRL	ASW	VALLEY INTL	HARLINGEN, TX
HSV	ASO	HUNTSVILLE INTL-CARL T JONES FIELD	HUNTSVILLE, AL
ICT	ACE	WICHITA MID-CONTINENT	WICHITA, KS
ISP	AEA	LONG ISLAND MAC ARTHUR	ISLIP, NY
ITO	AWP	HILO INTERNATIONAL	HILO, HI
JAN	ASO	JACKSON INTERNATIONAL	JACKSON, MS
KOA	AWP	KONA INTL AT KEAHOLE	KAILUA/KONA, HI
LBB	ASW	LUBBOCK INTL	LUBBOCK, TX
LEX	ASO	BLUE GRASS	LEXINGTON, KY
LGB	AWP	LONG BEACH /DAUGHERTY FIELD/	LONG BEACH, CA
LIH	AWP	LIHUE	LIHUE, HI
LIT	ASW	ADAMS FIELD	LITTLE ROCK, AR
MAF	ASW	MIDLAND INTERNATIONAL	MIDLAND, TX
MDT	AEA	HARRISBURG INTERNATIONAL	HARRISBURG, PA
MHT	ANE	MANCHESTER	MANCHESTER, NH
MLI	AGL	QUAD CITY INTL	MOLINE, IL
MOB	ASO	MOBILE REGIONAL	MOBILE, AL
MSN	AGL	DANE COUNTY REGIONAL-TRUAX FIELD	MADISON, WI
MYR	ASO	MYRTLE BEACH INTL	MYRTLE BEACH, SC
OKC	ASW	WILL ROGERS WORLD	OKLAHOMA CITY, OK
ORF	AEA	NORFOLK INTL	NORFOLK, VA
PNS	ASO	PENSACOLA REGIONAL	PENSACOLA, FL

Table B-3.

List of Small Hub Towers

Location Identifyer	Region	Airport Name	City, State
PSP	AWP	PALM SPRINGS INTERNATIONAL	PALM SPRINGS, CA
PWM	ANE	PORTLAND INTL JETPORT	PORTLAND, ME
RIC	AEA	RICHMOND INTERNATIONAL	RICHMOND, VA
ROA	AEA	ROANOKE REGIONAL/WOODRUM FIELD	ROANOKE, VA
ROC	AEA	GREATER ROCHESTER INTERNATIONAL	ROCHESTER, NY
SAV	ASO	SAVANNAH INTERNATIONAL	SAVANNAH, GA
SBA	AWP	SANTA BARBARA MUNI	SANTA BARBARA, CA
SBN	AGL	SOUTH BEND REGIONAL AIRPORT	SOUTH BEND, IN
SFB	ASO	ORLANDO SANFORD	ORLANDO, FL
SGF	ACE	SPRINGFIELD-BRANSON REGIONAL	SPRINGFIELD, MO
SHV	ASW	SHREVEPORT REGIONAL	SHREVEPORT, LA
SRQ	ASO	SARASOTA/BRADENTON INTL	SARASOTA/BRADENTON/, FL
STT	ASO	CYRIL E KING	CHARLOTTE AMALIE, VI
SYR	AEA	SYRACUSE HANCOCK INTL	SYRACUSE, NY
TLH	ASO	TALLAHASSEE REGIONAL	TALLAHASSEE, FL
TUL	ASW	TULSA INTL	TULSA, OK
TYS	ASO	MC GHEE TYSON	KNOXVILLE, TN
XNA	ASW	NORTHWEST ARKANSAS RGNL	FAYETTEVILLE/SPRINGDALE/, AR

Listed 71 Airports.

Table B-4.

List of Non-Hub Towers

Location Identifyer	Region	Airport Name	City, State
ABI	ASW	ABILENE REGIONAL	ABILENE, TX
ABY	ASO	SOUTHWEST GEORGIA REGIONAL	ALBANY, GA
ACK	ANE	NANTUCKET MEMORIAL	NANTUCKET, MA
ACT	ASW	WACO REGIONAL	WACO, TX
ADM	ASW	ARDMORE MUNI	ARDMORE, OK
ADQ	AAL	KODIAK	KODIAK, AK
ADS	ASW	ADDISON	DALLAS, TX
ADW	AEA	ANDREWS AFB	CAMP SPRINGS, MD
AEX	ASW	ALEXANDRIA INTL	ALEXANDRIA, LA
AFW	ASW	FORT WORTH ALLIANCE	FORT WORTH, TX
AGC	AEA	ALLEGHENY COUNTY	PITTSBURGH, PA
AGS	ASO	AUGUSTA RGNL AT BUSH FIELD	AUGUSTA, GA
AHN	ASO	ATHENS/BEN EPPS	ATHENS, GA
AKN	AAL	KING SALMON	KING SALMON, AK
ALN	AGL	ST LOUIS REGIONAL	ALTON/ST LOUIS, IL
ALO	ACE	WATERLOO MUNI	WATERLOO, IA
ALW	ANM	WALLA WALLA REGIONAL	WALLA WALLA, WA
ANE	AGL	ANOKA COUNTY-BLAINE ARPT(JANES FIELD)	MINNEAPOLIS, MN
APA	ANM	CENTENNIAL	DENVER, CO
APC	AWP	NAPA COUNTY	NAPA, CA
APF	ASO	NAPLES MUNI	NAPLES, FL
ARA	ASW	ACADIANA REGIONAL	NEW IBERIA, LA
ARB	AGL	ANN ARBOR MUNI	ANN ARBOR, MI
ARR	AGL	AURORA MUNI	CHICAGO/AURORA, IL
ASE	ANM	ASPEN-PITKIN CO/SARDY FIELD	ASPEN, CO
ASH	ANE	BOIRE FIELD	NASHUA, NH
ATW	AGL	OUTAGAMIE COUNTY REGIONAL	APPLETON, WI
AVL	ASO	ASHEVILLE REGIONAL	ASHEVILLE, NC
AVP	AEA	WILKES-BARRE/SCRANTON INTL	WILKES-BARRE/SCRANTON, PA
AZO	AGL	KALAMAZOO/BATTLE CREEK INTERNATIONAL	KALAMAZOO, MI
BAF	ANE	BARNES MUNI	WESTFIELD, MA
BCT	ASO	BOCA RATON	BOCA RATON, FL
BDR	ANE	IGOR I SIKORSKY MEMORIAL	BRIDGEPORT, CT
BED	ANE	LAURENCE G HANSCOM FLD	BEDFORD, MA
BET	AAL	BETHEL	BETHEL, AK
BFI	ANM	BOEING FIELD/KING COUNTY INTL	SEATTLE, WA
BFL	AWP	MEADOWS FIELD	BAKERSFIELD, CA
BFM	ASO	MOBILE DOWNTOWN	MOBILE, AL
BGM	AEA	BINGHAMTON REGIONAL/EDWIN A LINK FIELD	BINGHAMTON, NY
BGR	ANE	BANGOR INTL	BANGOR, ME
BIL	ANM	BILLINGS LOGAN INTL	BILLINGS, MT
BIS	AGL	BISMARCK MUNI	BISMARCK, ND
BJC	ANM	JEFFCO	DENVER, CO
BKL	AGL	BURKE LAKEFRONT	CLEVELAND, OH
BLI	ANM	BELLINGHAM INTL	BELLINGHAM, WA
BMI	AGL	CENTRAL IL REGL ARPT AT BLOOMINGTON-NORMAL	BLOOMINGTON/NORMAL, IL
BPT	ASW	SOUTHEAST TEXAS REGIONAL	BEAUMONT/PORT ARTHUR, TX
BRO	ASW	BROWNSVILLE/SOUTH PADRE ISLAND INT'L	BROWNSVILLE, TX
BTL	AGL	W K KELLOGG	BATTLE CREEK, MI
BVY	ANE	BEVERLY MUNI	BEVERLY, MA
BZN	ANM	GALLATIN FIELD	BOZEMAN, MT
CCR	AWP	BUCHANAN FIELD	CONCORD, CA
CDW	AEA	ESSEX COUNTY	CALDWELL, NJ

Table B-4.

List of Non-Hub Towers

Location Identifyer	Region	Airport Name	City, State
CGF	AGL	CUYAHOGA COUNTY	CLEVELAND, OH
CGX	AGL	MERRILL C MEIGS	CHICAGO, IL
CHA	ASO	LOVELL FIELD	CHATTANOOGA, TN
CHD	AWP	CHANDLER MUNI	CHANDLER, AZ
CHO	AEA	CHARLOTTESVILLE-ALBEMARLE	CHARLOTTESVILLE, VA
CIC	AWP	CHICO MUNI	CHICO, CA
CKB	AEA	BENEDUM	CLARKSBURG, WV
CLL	ASW	EASTERWOOD FIELD	COLLEGE STATION, TX
CMA	AWP	CAMARILLO	CAMARILLO, CA
CMI	AGL	UNIVERSITY OF ILLINOIS-WILLARD	CHAMPAIGN/URBANA/, IL
CNO	AWP	CHINO	CHINO, CA
COU	ACE	COLUMBIA REGIONAL	COLUMBIA, MO
CPR	ANM	NATRONA COUNTY INTL	CASPER, WY
CPS	AGL	ST LOUIS DOWNTOWN - PARKS	CAHOKIA/ST LOUIS, IL
CRE	ASO	GRAND STRAND	NORTH MYRTLE BEACH, SC
CRG	ASO	CRAIG MUNI	JACKSONVILLE, FL
CRQ	AWP	MC CLELLAN-PALOMAR	CARLSBAD, CA
CRW	AEA	YEAGER	CHARLESTON, WV
CSG	ASO	COLUMBUS METROPOLITAN	COLUMBUS, GA
CWA	AGL	CENTRAL WISCONSIN	MOSINEE, WI
CXY	AEA	CAPITAL CITY	HARRISBURG, PA
CYS	ANM	CHEYENNE	CHEYENNE, WY
DAB	ASO	DAYTONA BEACH INTL	DAYTONA BEACH, FL
DBQ	ACE	DUBUQUE REGIONAL	DUBUQUE, IA
DEC	AGL	DECATUR	DECATUR, IL
DET	AGL	DETROIT CITY	DETROIT, MI
DHN	ASO	DOTHAN RGNL	DOTHAN, AL
DLH	AGL	DULUTH INTL	DULUTH, MN
DPA	AGL	DUPAGE	CHICAGO/WEST CHICAGO/, IL
DVT	AWP	PHOENIX-DEER VALLEY MUNI	PHOENIX, AZ
DWH	ASW	DAVID WAYNE HOOKS MEMORIAL	HOUSTON, TX
DXR	ANE	DANBURY MUNI	DANBURY, CT
EGE	ANM	EAGLE COUNTY REGIONAL	EAGLE, CO
EKO	AWP	ELKO MUNI-J.C. HARRIS FIELD	ELKO, NV
ELM	AEA	ELMIRA/CORNING REGIONAL	ELMIRA/CORNING, NY
EMT	AWP	EL MONTE	EL MONTE, CA
ENA	AAL	KENAI MUNI	KENAI, AK
ENW	AGL	KENOSHA REGIONAL	KENOSHA, WI
ERI	AEA	ERIE INTL	ERIE, PA
ESF	ASW	ESLER REGIONAL	ALEXANDRIA, LA
EVV	AGL	EVANSVILLE REGIONAL	EVANSVILLE, IN
EWB	ANE	NEW BEDFORD REGIONAL	NEW BEDFORD, MA
EWN	ASO	CRAVEN COUNTY REGIONAL	NEW BERN, NC
EYW	ASO	KEY WEST INTL	KEY WEST, FL
FAR	AGL	HECTOR INTL	FARGO, ND
FAY	ASO	FAYETTEVILLE REGIONAL/GRANNIS FIELD	FAYETTEVILLE, NC
FCM	AGL	FLYING CLOUD	MINNEAPOLIS, MN
FFZ	AWP	FALCON FLD	MESA, AZ
FLG	AWP	FLAGSTAFF PULLIAM	FLAGSTAFF, AZ
FLO	ASO	FLORENCE REGIONAL	FLORENCE, SC
FMN	ASW	FOUR CORNERS REGIONAL	FARMINGTON, NM
FMY	ASO	PAGE FIELD	FORT MYERS, FL
FNT	AGL	BISHOP INTERNATIONAL	FLINT, MI

Table B-4.

List of Non-Hub Towers

Location Identifyer	Region	Airport Name	City, State
FOE	ACE	FORBES FIELD	TOPEKA, KS
FPR	ASO	ST LUCIE COUNTY INTL	FORT PIERCE, FL
FRG	AEA	REPUBLIC	FARMINGDALE, NY
FSM	ASW	FORT SMITH REGIONAL	FORT SMITH, AR
FTW	ASW	FORT WORTH MEACHAM INTL	FORT WORTH, TX
FTY	ASO	FULTON COUNTY AIRPORT-BROWN FIELD	ATLANTA, GA
FUL	AWP	FULLERTON MUNI	FULLERTON, CA
FXE	ASO	FORT LAUDERDALE EXECUTIVE	FORT LAUDERDALE, FL
FYV	ASW	DRAKE FIELD	FAYETTEVILLE, AR
GCC	ANM	GILLETTE-CAMPBELL COUNTY	GILLETTE, WY
GCN	AWP	GRAND CANYON NATIONAL PARK	GRAND CANYON, AZ
GEU	AWP	GLENDALE MUNICIPAL	GLENDALE, AZ
GFK	AGL	GRAND FORKS INTL	GRAND FORKS, ND
GGG	ASW	GREGG COUNTY	LONGVIEW, TX
GJT	ANM	WALKER FIELD	GRAND JUNCTION, CO
GLH	ASO	MID DELTA REGL	GREENVILLE, MS
GMU	ASO	GREENVILLE DOWNTOWN	GREENVILLE, SC
GNV	ASO	GAINESVILLE REGIONAL	GAINESVILLE, FL
GON	ANE	GROTON-NEW LONDON	GROTON NEW LONDON, CT
GPM	ASW	GRAND PRAIRIE MUNI	GRAND PRAIRIE, TX
GRI	ACE	CENTRAL NEBRASKA REGIONAL	GRAND ISLAND, NE
GTF	ANM	GREAT FALLS INTL	GREAT FALLS, MT
GYR	AWP	PHOENIX GOODYEAR	GOODYEAR, AZ
GYY	AGL	GARY/CHICAGO REGIONAL	GARY, IN
HEF	AEA	MANASSAS REGIONAL/HARRY P. DAVIS FIELD	MANASSAS, VA
HFD	ANE	HARTFORD-BRAINARD	HARTFORD, CT
HGR	AEA	HAGERSTOWN REGIONAL-RICHARD A HENSON FLD	HAGERSTOWN, MD
HHR	AWP	JACK NORTHROP FIELD/HAWTHORNE MUNICIPAL	HAWTHORNE, CA
HIO	ANM	PORTLAND-HILLSBORO	PORTLAND, OR
HKS	ASO	HAWKINS FIELD	JACKSON, MS
HKY	ASO	HICKORY REGIONAL	HICKORY, NC
HLG	AEA	WHEELING OHIO CO	WHEELING, WV
HLN	ANM	HELENA REGIONAL	HELENA, MT
HOB	ASW	LEA COUNTY/HOBBS/	HOBBS, NM
HTS	AEA	TRI-STATE/MILTON J. FERGUSON FIELD	HUNTINGTON, WV
HUF	AGL	TERRE HAUTE INTERNATIONAL	TERRE HAUTE, IN
HUM	ASW	HOUMA-TERREBONNE	HOUMA, LA
HUT	ACE	HUTCHINSON MUNI	HUTCHINSON, KS
HVN	ANE	TWEED-NEW HAVEN	NEW HAVEN, CT
HWD	AWP	HAYWARD EXECUTIVE	HAYWARD, CA
HWO	ASO	NORTH PERRY	HOLLYWOOD, FL
HYA	ANE	BARNSTABLE MUNI-BOARDMAN/POLANDO FIELD	HYANNIS, MA
IAG	AEA	NIAGARA FALLS INTL	NIAGARA FALLS, NY
IDA	ANM	IDAHO FALLS REGIONAL	IDAHO FALLS, ID
IFP	AWP	LAUGHLIN/BULLHEAD INTERNATIONAL	BULLHEAD CITY, AZ
ILG	AEA	NEW CASTLE COUNTY	WILMINGTON, DE
ILM	ASO	WILMINGTON INTL	WILMINGTON, NC
INT	ASO	SMITH REYNOLDS	WINSTON SALEM, NC
IPT	AEA	WILLIAMSPORT RGNL	WILLIAMSPORT, PA
ISM	ASO	KISSIMMEE MUNI	ORLANDO, FL
ISO	ASO	KINSTON REGIONAL JETPORT AT STALLINGS FLD	KINSTON, NC
ITH	AEA	TOMPKINS COUNTY	ITHACA, NY
IWA	AWP	WILLIAMS GATEWAY	PHOENIX, AZ

Table B-4.

List of Non-Hub Towers

Location Identifyer	Region	Airport Name	City, State
JAC	ANM	JACKSON HOLE	JACKSON, WY
JLN	ACE	JOPLIN REGIONAL	JOPLIN, MO
JNU	AAL	JUNEAU INTL	JUNEAU, AK
JVL	AGL	ROCK COUNTY	JANESVILLE, WI
JXN	AGL	JACKSON COUNTY-REYNOLDS FIELD	JACKSON, MI
KWA	AWP	BUCHOLZ AAF(KWAJALEIN KMR)(ATOL)	KWAJALEIN/MARSHALL IS, SP
LAF	AGL	PURDUE UNIVERSITY	LAFAYETTE, IN
LAL	ASO	LAKELAND LINDER REGIONAL	LAKELAND, FL
LAN	AGL	CAPITAL CITY	LANSING, MI
LAW	ASW	LAWTON-FORT SILL REGIONAL	LAWTON, OK
LCH	ASW	LAKE CHARLES REGIONAL	LAKE CHARLES, LA
LEB	ANE	LEBANON MUNI	LEBANON, NH
LFT	ASW	LAFAYETTE REGIONAL	LAFAYETTE, LA
LMT	ANM	KLAMATH FALLS INTERNATIONAL	KLAMATH FALLS, OR
LNK	ACE	LINCOLN MUNI	LINCOLN, NE
LNS	AEA	LANCASTER	LANCASTER, PA
LOU	ASO	BOWMAN FIELD	LOUISVILLE, KY
LRD	ASW	LAREDO INTL	LAREDO, TX
LSE	AGL	LA CROSSE MUNI	LA CROSSE, WI
LUK	AGL	CINCINNATI MUNI AIRPORT LUNKEN FIELD	CINCINNATI, OH
LVK	AWP	LIVERMORE MUNI	LIVERMORE, CA
LWB	AEA	GREENBRIER VALLEY	LEWISBURG, WV
LWM	ANE	LAWRENCE MUNI	LAWRENCE, MA
LWS	ANM	LEWISTON-NEZ PERCE COUNTY	LEWISTON, ID
LYH	AEA	LYNCHBURG REGIONAL/PRESTON GLENN FLD	LYNCHBURG, VA
LZU	ASO	GWINNETT COUNTY - BRISCOE FIELD	LAWRENCEVILLE, GA
MBS	AGL	MBS INTERNATIONAL	SAGINAW, MI
MCN	ASO	MIDDLE GEORGIA REGIONAL	MACON, GA
MDH	AGL	SOUTHERN ILLINOIS	CARBONDALE/MURPHYSBORO, IL
MEI	ASO	KEY FIELD	MERIDIAN, MS
MFD	AGL	MANSFIELD LAHM MUNI	MANSFIELD, OH
MFE	ASW	MC ALLEN MILLER INTL	MC ALLEN, TX
MFR	ANM	ROGUE VALLEY INTERNATIONAL - MEDFORD	MEDFORD, OR
MGM	ASO	MONTGOMERY RGNL (DANNELLY FIELD)	MONTGOMERY, AL
MGW	AEA	MORGANTOWN MUNI-WALTER L. BILL HART FLD	MORGANTOWN, WV
MIC	AGL	CRYSTAL	MINNEAPOLIS, MN
MKC	ACE	KANSAS CITY DOWNTOWN	KANSAS CITY, MO
MKG	AGL	MUSKEGON COUNTY	MUSKEGON, MI
MKK	AWP	MOLOKAI	KAUNAKAKAI, HI
MKL	ASO	MC KELLAR-SIPES REGIONAL	JACKSON, TN
MLB	ASO	MELBOURNE INTERNATIONAL	MELBOURNE, FL
MLU	ASW	MONROE REGIONAL	MONROE, LA
MMU	AEA	MORRISTOWN MUNI	MORRISTOWN, NJ
MOD	AWP	MODESTO CITY-CO-HARRY SHAM FLD	MODESTO, CA
MOT	AGL	MINOT INTL	MINOT, ND
MQY	ASO	SMYRNA	SMYRNA, TN
MRI	AAL	MERRILL FIELD	ANCHORAGE, AK
MRY	AWP	MONTEREY PENINSULA	MONTEREY, CA
MSO	ANM	MISSOULA INTERNATIONAL	MISSOULA, MT
MTN	AEA	MARTIN STATE	BALTIMORE, MD
MVY	ANE	MARTHAS VINEYARD	VINEYARD HAVEN, MA
MWA	AGL	WILLIAMSON COUNTY REGIONAL	MARION, IL
MWC	AGL	LAWRENCE J TIMMERMAN	MILWAUKEE, WI

Table B-4.

List of Non-Hub Towers

Location Identifyer	Region	Airport Name	City, State
MWH	ANM	GRANT COUNTY INTL	MOSES LAKE, WA
MYF	AWP	MONTGOMERY FIELD	SAN DIEGO, CA
NEW	ASW	LAKEFRONT	NEW ORLEANS, LA
OGD	ANM	OGDEN-HINCKLEY	OGDEN, UT
OJC	ACE	JOHNSON COUNTY EXECUTIVE	OLATHE, KS
OLM	ANM	OLYMPIA	OLYMPIA, WA
OPF	ASO	OPA LOCKA	MIAMI, FL
ORH	ANE	WORCESTER REGIONAL	WORCESTER, MA
ORL	ASO	EXECUTIVE	ORLANDO, FL
OSH	AGL	WITTMAN REGIONAL	OSHKOSH, WI
OSU	AGL	OHIO STATE UNIVERSITY	COLUMBUS, OH
OUN	ASW	UNIVERSITY OF OKLAHOMA WESTHEIMER	NORMAN, OK
OWB	ASO	OWENSBORO-DAVIESS COUNTY	OWENSBORO, KY
OWD	ANE	NORWOOD MEMORIAL	NORWOOD, MA
OXR	AWP	OXNARD	OXNARD, CA
PAE	ANM	SNOHOMISH COUNTY (PAINE FLD)	EVERETT, WA
PAH	ASO	BARKLEY REGIONAL	PADUCAH, KY
PAO	AWP	PALO ALTO ARPT OF SANTA CLARA CO	PALO ALTO, CA
PDK	ASO	DEKALB-PEACHTREE	ATLANTA, GA
PDT	ANM	EASTERN OREGON REGIONAL AT PENDLETON	PENDLETON, OR
PFN	ASO	PANAMA CITY-BAY CO INTL	PANAMA CITY, FL
PHF	AEA	NEWPORT NEWS/WILLIAMSBURG INTERNATIONAL	NEWPORT NEWS, VA
PIA	AGL	GREATER PEORIA REGIONAL	PEORIA, IL
PIE	ASO	ST PETERSBURG/CLEARWATER INTL	ST PETERSBURG/CLEARWATER, FL
PIH	ANM	POCATELLO REGIONAL	POCATELLO, ID
PKB	AEA	WOOD COUNTY AIRPORT GILL ROBB WILSON FLD	PARKERSBURG, WV
PMD	AWP	PALMDALE PRODN FLT/TEST INSTLN AF PLANT 42	PALMDALE, CA
PMP	ASO	POMPANO BEACH AIRPARK	POMPANO BEACH, FL
PNE	AEA	NORTHEAST PHILADELPHIA	PHILADELPHIA, PA
POC	AWP	BRACKETT FIELD	LA VERNE, CA
POU	AEA	DUTCHESS COUNTY	POUGHKEEPSIE, NY
PPG	AWP	PAGO PAGO INTL	PAGO PAGO, AS
PRC	AWP	ERNEST A. LOVE FIELD	PRESCOTT, AZ
PSC	ANM	TRI-CITIES	PASCO, WA
PTK	AGL	OAKLAND COUNTY INTERNATIONAL	PONTIAC, MI
PUB	ANM	PUEBLO MEMORIAL	PUEBLO, CO
PWA	ASW	WILEY POST	OKLAHOMA CITY, OK
PWK	AGL	PALWAUKEE MUNI	CHICAGO/PROSPECT HGTS/WHEE, IL
RAL	AWP	RIVERSIDE MUNI	RIVERSIDE, CA
RAP	AGL	RAPID CITY REGIONAL	RAPID CITY, SD
RBD	ASW	REDBIRD	DALLAS, TX
RDD	AWP	REDDING MUNI	REDDING, CA
RDG	AEA	READING REGIONAL/CARL A SPAATZ FIELD	READING, PA
RDM	ANM	ROBERTS FIELD	REDMOND, OR
RFD	AGL	GREATER ROCKFORD	ROCKFORD, IL
RHV	AWP	REID-HILLVIEW OF SANTA CLARA COUNTY	SAN JOSE, CA
RNT	ANM	RENTON MUNI	RENTON, WA
ROW	ASW	ROSWELL INDUSTRIAL AIR CENTER	ROSWELL, NM
RST	AGL	ROCHESTER INTERNATIONAL	ROCHESTER, MN
RVS	ASW	RICHARD LLOYD JONES JR	TULSA, OK
RYN	AWP	RYAN FIELD	TUCSON, AZ
RYY	ASO	COBB COUNTY-MC COLLUM FIELD	MARIETTA, GA
SAC	AWP	SACRAMENTO EXECUTIVE	SACRAMENTO, CA

Table B-4.

List of Non-Hub Towers

Location Identifyer	Region	Airport Name	City, State
SAF	ASW	SANTA FE MUNI	SANTA FE, NM
SBP	AWP	SAN LUIS OBISPO COUNTY-MC CHESNEY FIELD	SAN LUIS OBISPO, CA
SBY	AEA	SALISBURY-OCEAN CITY WICOMICO REGIONAL	SALISBURY, MD
SCK	AWP	STOCKTON METROPOLITAN	STOCKTON, CA
SDL	AWP	SCOTTSDALE	SCOTTSDALE, AZ
SDM	AWP	BROWN FIELD MUNI	SAN DIEGO, CA
SEE	AWP	GILLESPIE FIELD	SAN DIEGO/EL CAJON/, CA
SFF	ANM	FELTS FIELD	SPOKANE, WA
SIG	ASO	FERNANDO LUIS RIBAS DOMINICCI	SAN JUAN, PR
SJT	ASW	SAN ANGELO REGIONAL/MATHIS FIELD	SAN ANGELO, TX
SLE	ANM	MCNARY FLD	SALEM, OR
SLN	ACE	SALINA MUNI	SALINA, KS
SMO	AWP	SANTA MONICA MUNI	SANTA MONICA, CA
SMX	AWP	SANTA MARIA PUB/CAPT G ALLAN HANCOCK FLD	SANTA MARIA, CA
SNS	AWP	SALINAS MUNI	SALINAS, CA
SPG	ASO	ALBERT WHITTED	ST PETERSBURG, FL
SPI	AGL	CAPITAL	SPRINGFIELD, IL
SQL	AWP	SAN CARLOS	SAN CARLOS, CA
SSF	ASW	STINSON MUNI	SAN ANTONIO, TX
STJ	ACE	ROSECRANS MEMORIAL	ST JOSEPH, MO
STP	AGL	ST PAUL DOWNTOWN HOLMAN FLD	ST PAUL, MN
STS	AWP	SONOMA COUNTY	SANTA ROSA, CA
STX	ASO	HENRY E ROHLSEN	CHRISTIANSTED, VI
SUA	ASO	WITHAM FIELD	STUART, FL
SUN	ANM	FRIEDMAN MEMORIAL	HAILEY, ID
SUS	ACE	SPIRIT OF ST LOUIS	ST LOUIS, MO
SUX	ACE	SIOUX GATEWAY	SIOUX CITY, IA
SWF	AEA	STEWART INT'L	NEWBURGH, NY
TCL	ASO	TUSCALOOSA MUNI	TUSCALOOSA, AL
TEB	AEA	TETERBORO	TETERBORO, NJ
TIW	ANM	TACOMA NARROWS	TACOMA, WA
TIX	ASO	SPACE COAST REGIONAL	TITUSVILLE, FL
TKI	ASW	MC KINNEY MUNI	MC KINNEY, TX
TMB	ASO	KENDALL-TAMIAMI EXECUTIVE	MIAMI, FL
TOA	AWP	ZAMPERINI FIELD	TORRANCE, CA
TOL	AGL	TOLEDO EXPRESS	TOLEDO, OH
TOP	ACE	PHILIP BILLARD MUNI	TOPEKA, KS
TRI	ASO	TRI-CITIES REGIONAL TN/VA	BRISTOL/JOHNSON/KINGSPORT, TN
TTD	ANM	PORTLAND-TROUTDALE	PORTLAND, OR
TTN	AEA	TRENTON MERCER	TRENTON, NJ
TUP	ASO	TUPELO MUNICIPAL - C D LEMONS	TUPELO, MS
TVC	AGL	CHERRY CAPITAL	TRAVERSE CITY, MI
TWF	ANM	JOSLIN FIELD - MAGIC VALLEY RGNL	TWIN FALLS, ID
TXK	ASW	TEXARKANA REGIONAL-WEBB FIELD	TEXARKANA, AR
TYR	ASW	TYLER POUNDS FIELD	TYLER, TX
TZR	AGL	BOLTON FIELD	COLUMBUS, OH
UCA	AEA	ONEIDA COUNTY	UTICA, NY
UES	AGL	WAUKESHA COUNTY	WAUKESHA, WI
UGN	AGL	WAUKEGAN REGIONAL	CHICAGO/WAUKEGAN, IL
VGT	AWP	NORTH LAS VEGAS	LAS VEGAS, NV
VLD	ASO	VALDOSTA REGIONAL	VALDOSTA, GA
VNY	AWP	VAN NUYS	VAN NUYS, CA
VRB	ASO	VERO BEACH MUNI	VERO BEACH, FL

Table B-4.

List of Non-Hub Towers

Location Identifyer	Region	Airport Name	City, State
WDG	ASW	ENID WOODRING MUNI	ENID, OK
WHP	AWP	WHITEMAN	LOS ANGELES, CA
WJF	AWP	GENERAL WM J FOX AIRFIELD	LANCASTER, CA
YIP	AGL	WILLOW RUN	DETROIT, MI
YKM	ANM	YAKIMA AIR TERMINAL/MCALLISTER FIELD	YAKIMA, WA
YNG	AGL	YOUNGSTOWN-WARREN REGIONAL	YOUNGSTOWN/WARREN, OH

Listed 324 Airports.

Table B-5.

List of FAA Contract Towers

Location Identifyer	Region	Airport Name	City, State
ABY	ASO	SOUTHWEST GEORGIA REGIONAL	ALBANY, GA
ADM	ASW	ARDMORE MUNI	ARDMORE, OK
ADQ	AAL	KODIAK	KODIAK, AK
AEX	ASW	ALEXANDRIA INTL	ALEXANDRIA, LA
AHN	ASO	ATHENS/BEN EPPS	ATHENS, GA
AKN	AAL	KING SALMON	KING SALMON, AK
ALN	AGL	ST LOUIS REGIONAL	ALTON/ST LOUIS, IL
ALW	ANM	WALLA WALLA REGIONAL	WALLA WALLA, WA
ANE	AGL	ANOKA COUNTY-BLAINE ARPT(JANES FIELD)	MINNEAPOLIS, MN
APF	ASO	NAPLES MUNI	NAPLES, FL
ARA	ASW	ACADIANA REGIONAL	NEW IBERIA, LA
ASH	ANE	BOIRE FIELD	NASHUA, NH
ATW	AGL	OUTAGAMIE COUNTY REGIONAL	APPLETON, WI
BAF	ANE	BARNES MUNI	WESTFIELD, MA
BCT	ASO	BOCA RATON	BOCA RATON, FL
BDR	ANE	IGOR I SIKORSKY MEMORIAL	BRIDGEPORT, CT
BET	AAL	BETHEL	BETHEL, AK
BFM	ASO	MOBILE DOWNTOWN	MOBILE, AL
BKL	AGL	BURKE LAKEFRONT	CLEVELAND, OH
BLI	ANM	BELLINGHAM INTL	BELLINGHAM, WA
BMI	AGL	CENTRAL IL REGL ARPT AT BLOOMINGTON-NORMAL	BLOOMINGTON/NORMAL, IL
BRO	ASW	BROWNSVILLE/SOUTH PADRE ISLAND INT'L	BROWNSVILLE, TX
BTL	AGL	W K KELLOGG	BATTLE CREEK, MI
BVY	ANE	BEVERLY MUNI	BEVERLY, MA
BZN	ANM	GALLATIN FIELD	BOZEMAN, MT
CGF	AGL	CUYAHOGA COUNTY	CLEVELAND, OH
CGX	AGL	MERRILL C MEIGS	CHICAGO, IL
CHD	AWP	CHANDLER MUNI	CHANDLER, AZ
CHO	AEA	CHARLOTTESVILLE-ALBEMARLE	CHARLOTTESVILLE, VA
CIC	AWP	CHICO MUNI	CHICO, CA
CLL	ASW	EASTERWOOD FIELD	COLLEGE STATION, TX
COU	ACE	COLUMBIA REGIONAL	COLUMBIA, MO
CRE	ASO	GRAND STRAND	NORTH MYRTLE BEACH, SC
CRG	ASO	CRAIG MUNI	JACKSONVILLE, FL
CWA	AGL	CENTRAL WISCONSIN	MOSINEE, WI
CXY	AEA	CAPITAL CITY	HARRISBURG, PA
CYS	ANM	CHEYENNE	CHEYENNE, WY
DBQ	ACE	DUBUQUE REGIONAL	DUBUQUE, IA
DEC	AGL	DECATUR	DECATUR, IL
DET	AGL	DETROIT CITY	DETROIT, MI
DHN	ASO	DOTHAN RGNL	DOTHAN, AL
DXR	ANE	DANBURY MUNI	DANBURY, CT
EGE	ANM	EAGLE COUNTY REGIONAL	EAGLE, CO
EKO	AWP	ELKO MUNI-J.C. HARRIS FIELD	ELKO, NV
ENA	AAL	KENAI MUNI	KENAI, AK
ENW	AGL	KENOSHA REGIONAL	KENOSHA, WI
ESF	ASW	ESLER REGIONAL	ALEXANDRIA, LA
EWB	ANE	NEW BEDFORD REGIONAL	NEW BEDFORD, MA
EWN	ASO	CRAVEN COUNTY REGIONAL	NEW BERN, NC
EYW	ASO	KEY WEST INTL	KEY WEST, FL
FLG	AWP	FLAGSTAFF PULLIAM	FLAGSTAFF, AZ
FMN	ASW	FOUR CORNERS REGIONAL	FARMINGTON, NM
FMY	ASO	PAGE FIELD	FORT MYERS, FL

Table B-5.

List of FAA Contract Towers

Location Identifyer	Region	Airport Name	City, State
FOE	ACE	FORBES FIELD	TOPEKA, KS
FTY	ASO	FULTON COUNTY AIRPORT-BROWN FIELD	ATLANTA, GA
FUL	AWP	FULLERTON MUNI	FULLERTON, CA
FYV	ASW	DRAKE FIELD	FAYETTEVILLE, AR
GCC	ANM	GILLETTE-CAMPBELL COUNTY	GILLETTE, WY
GEU	AWP	GLENDALE MUNICIPAL	GLENDALE, AZ
GJT	ANM	WALKER FIELD	GRAND JUNCTION, CO
GLH	ASO	MID DELTA REGL	GREENVILLE, MS
GMU	ASO	GREENVILLE DOWNTOWN	GREENVILLE, SC
GNV	ASO	GAINESVILLE REGIONAL	GAINESVILLE, FL
GON	ANE	GROTON-NEW LONDON	GROTON NEW LONDON, CT
GPM	ASW	GRAND PRAIRIE MUNI	GRAND PRAIRIE, TX
GRI	ACE	CENTRAL NEBRASKA REGIONAL	GRAND ISLAND, NE
GSN	AWP	SAIPAN INTL	SAIPAN ISLAND, SP
GUM	AWP	GUAM INTERNATIONAL	AGANA, GU
GYR	AWP	PHOENIX GOODYEAR	GOODYEAR, AZ
GYY	AGL	GARY/CHICAGO REGIONAL	GARY, IN
HFD	ANE	HARTFORD-BRAINARD	HARTFORD, CT
HGR	AEA	HAGERSTOWN REGIONAL-RICHARD A HENSON FLD	HAGERSTOWN, MD
HHR	AWP	JACK NORTHROP FIELD/HAWTHORNE MUNICIPAL	HAWTHORNE, CA
HKS	ASO	HAWKINS FIELD	JACKSON, MS
HKY	ASO	HICKORY REGIONAL	HICKORY, NC
HLG	AEA	WHEELING OHIO CO	WHEELING, WV
HOB	ASW	LEA COUNTY/HOBBS/	HOBBS, NM
HRL	ASW	VALLEY INTL	HARLINGEN, TX
HUM	ASW	HOUMA-TERREBONNE	HOUMA, LA
HUT	ACE	HUTCHINSON MUNI	HUTCHINSON, KS
HVN	ANE	TWEED-NEW HAVEN	NEW HAVEN, CT
HWO	ASO	NORTH PERRY	HOLLYWOOD, FL
HYA	ANE	BARNSTABLE MUNI-BOARDMAN/POLANDO FIELD	HYANNIS, MA
IAG	AEA	NIAGARA FALLS INTL	NIAGARA FALLS, NY
IDA	ANM	IDAHO FALLS REGIONAL	IDAHO FALLS, ID
IFP	AWP	LAUGHLIN/BULLHEAD INTERNATIONAL	BULLHEAD CITY, AZ
INT	ASO	SMITH REYNOLDS	WINSTON SALEM, NC
IPT	AEA	WILLIAMSPORT RGNL	WILLIAMSPORT, PA
ISM	ASO	KISSIMMEE MUNI	ORLANDO, FL
ISO	ASO	KINSTON REGIONAL JETPORT AT STALLINGS FLD	KINSTON, NC
ITH	AEA	TOMPKINS COUNTY	ITHACA, NY
IWA	AWP	WILLIAMS GATEWAY	PHOENIX, AZ
JAC	ANM	JACKSON HOLE	JACKSON, WY
JLN	ACE	JOPLIN REGIONAL	JOPLIN, MO
JVL	AGL	ROCK COUNTY	JANESVILLE, WI
JXN	AGL	JACKSON COUNTY-REYNOLDS FIELD	JACKSON, MI
KOA	AWP	KONA INTL AT KEAHOLE	KAILUA/KONA, HI
LAL	ASO	LAKELAND LINDER REGIONAL	LAKELAND, FL
LAW	ASW	LAWTON-FORT SILL REGIONAL	LAWTON, OK
LEB	ANE	LEBANON MUNI	LEBANON, NH
LIH	AWP	LIHUE	LIHUE, HI
LMT	ANM	KLAMATH FALLS INTERNATIONAL	KLAMATH FALLS, OR
LNS	AEA	LANCASTER	LANCASTER, PA
LRD	ASW	LAREDO INTL	LAREDO, TX
LSE	AGL	LA CROSSE MUNI	LA CROSSE, WI
LUK	AGL	CINCINNATI MUNI AIRPORT LUNKEN FIELD	CINCINNATI, OH

Table B-5.

List of FAA Contract Towers

Location Identifyer	Region	Airport Name	City, State
LWB	AEA	GREENBRIER VALLEY	LEWISBURG, WV
LWM	ANE	LAWRENCE MUNI	LAWRENCE, MA
LWS	ANM	LEWISTON-NEZ PERCE COUNTY	LEWISTON, ID
LYH	AEA	LYNCHBURG REGIONAL/PRESTON GLENN FLD	LYNCHBURG, VA
LZU	ASO	GWINNETT COUNTY - BRISCOE FIELD	LAWRENCEVILLE, GA
MCN	ASO	MIDDLE GEORGIA REGIONAL	MACON, GA
MDH	AGL	SOUTHERN ILLINOIS	CARBONDALE/MURPHYSBORO, IL
MEI	ASO	KEY FIELD	MERIDIAN, MS
MFE	ASW	MC ALLEN MILLER INTL	MC ALLEN, TX
MFR	ANM	ROGUE VALLEY INTERNATIONAL - MEDFORD	MEDFORD, OR
MGW	AEA	MORGANTOWN MUNI-WALTER L. BILL HART FLD	MORGANTOWN, WV
MKK	AWP	MOLOKAI	KAUNAKAKAI, HI
MKL	ASO	MC KELLAR-SIPES REGIONAL	JACKSON, TN
MLB	ASO	MELBOURNE INTERNATIONAL	MELBOURNE, FL
MOD	AWP	MODESTO CITY-CO-HARRY SHAM FLD	MODESTO, CA
MOT	AGL	MINOT INTL	MINOT, ND
MQY	ASO	SMYRNA	SMYRNA, TN
MSO	ANM	MISSOULA INTERNATIONAL	MISSOULA, MT
MTN	AEA	MARTIN STATE	BALTIMORE, MD
MVY	ANE	MARTHAS VINEYARD	VINEYARD HAVEN, MA
MWA	AGL	WILLIAMSON COUNTY REGIONAL	MARION, IL
MWC	AGL	LAWRENCE J TIMMERMAN	MILWAUKEE, WI
OGD	ANM	OGDEN-HINCKLEY	OGDEN, UT
OJC	ACE	JOHNSON COUNTY EXECUTIVE	OLATHE, KS
OLM	ANM	OLYMPIA	OLYMPIA, WA
OPF	ASO	OPA LOCKA	MIAMI, FL
ORH	ANE	WORCESTER REGIONAL	WORCESTER, MA
OSH	AGL	WITTMAN REGIONAL	OSHKOSH, WI
OSU	AGL	OHIO STATE UNIVERSITY	COLUMBUS, OH
OUN	ASW	UNIVERSITY OF OKLAHOMA WESTHEIMER	NORMAN, OK
OWB	ASO	OWENSBORO-DAVIESS COUNTY	OWENSBORO, KY
OWD	ANE	NORWOOD MEMORIAL	NORWOOD, MA
OXR	AWP	OXNARD	OXNARD, CA
PAH	ASO	BARKLEY REGIONAL	PADUCAH, KY
PDT	ANM	EASTERN OREGON REGIONAL AT PENDLETON	PENDLETON, OR
PFN	ASO	PANAMA CITY-BAY CO INTL	PANAMA CITY, FL
PIH	ANM	POCATELLO REGIONAL	POCATELLO, ID
PKB	AEA	WOOD COUNTY AIRPORT GILL ROBB WILSON FLD	PARKERSBURG, WV
PMD	AWP	PALMDALE PRODN FLT/TEST INSTLN AF PLANT 42	PALMDALE, CA
PMP	ASO	POMPANO BEACH AIRPARK	POMPANO BEACH, FL
PWA	ASW	WILEY POST	OKLAHOMA CITY, OK
RAL	AWP	RIVERSIDE MUNI	RIVERSIDE, CA
RAP	AGL	RAPID CITY REGIONAL	RAPID CITY, SD
RBD	ASW	REDBIRD	DALLAS, TX
RDD	AWP	REDDING MUNI	REDDING, CA
RDM	ANM	ROBERTS FIELD	REDMOND, OR
RNT	ANM	RENTON MUNI	RENTON, WA
RYN	AWP	RYAN FIELD	TUCSON, AZ
RYY	ASO	COBB COUNTY-MC COLLUM FIELD	MARIETTA, GA
SAC	AWP	SACRAMENTO EXECUTIVE	SACRAMENTO, CA
SAF	ASW	SANTA FE MUNI	SANTA FE, NM
SBP	AWP	SAN LUIS OBISPO COUNTY-MC CHESNEY FIELD	SAN LUIS OBISPO, CA
SBY	AEA	SALISBURY-OCEAN CITY WICOMICO REGIONAL	SALISBURY, MD

Table B-5.

List of FAA Contract Towers

Location Identifyer	Region	Airport Name	City, State
SDM	AWP	BROWN FIELD MUNI	SAN DIEGO, CA
SFF	ANM	FELTS FIELD	SPOKANE, WA
SIG	ASO	FERNANDO LUIS RIBAS DOMINICCI	SAN JUAN, PR
SJT	ASW	SAN ANGELO REGIONAL/MATHIS FIELD	SAN ANGELO, TX
SLE	ANM	MCNARY FLD	SALEM, OR
SLN	ACE	SALINA MUNI	SALINA, KS
SMX	AWP	SANTA MARIA PUB/CAPT G ALLAN HANCOCK FLD	SANTA MARIA, CA
SNS	AWP	SALINAS MUNI	SALINAS, CA
SPG	ASO	ALBERT WHITTED	ST PETERSBURG, FL
SQL	AWP	SAN CARLOS	SAN CARLOS, CA
SSF	ASW	STINSON MUNI	SAN ANTONIO, TX
STJ	ACE	ROSECRANS MEMORIAL	ST JOSEPH, MO
STX	ASO	HENRY E ROHLSEN	CHRISTIANSTED, VI
SUA	ASO	WITHAM FIELD	STUART, FL
SUN	ANM	FRIEDMAN MEMORIAL	HAILEY, ID
SWF	AEA	STEWART INT'L	NEWBURGH, NY
TCL	ASO	TUSCALOOSA MUNI	TUSCALOOSA, AL
TIW	ANM	TACOMA NARROWS	TACOMA, WA
TIX	ASO	SPACE COAST REGIONAL	TITUSVILLE, FL
TKI	ASW	MC KINNEY MUNI	MC KINNEY, TX
TOP	ACE	PHILIP BILLARD MUNI	TOPEKA, KS
TTD	ANM	PORTLAND-TROUTDALE	PORTLAND, OR
TTN	AEA	TRENTON MERCER	TRENTON, NJ
TUP	ASO	TUPELO MUNICIPAL - C D LEMONS	TUPELO, MS
TXK	ASW	TEXARKANA REGIONAL-WEBB FIELD	TEXARKANA, AR
TYR	ASW	TYLER POUNDS FIELD	TYLER, TX
TZR	AGL	BOLTON FIELD	COLUMBUS, OH
UCA	AEA	ONEIDA COUNTY	UTICA, NY
UES	AGL	WAUKESHA COUNTY	WAUKESHA, WI
UGN	AGL	WAUKEGAN REGIONAL	CHICAGO/WAUKEGAN, IL
VLD	ASO	VALDOSTA REGIONAL	VALDOSTA, GA
WDG	ASW	ENID WOODRING MUNI	ENID, OK
WHP	AWP	WHITEMAN	LOS ANGELES, CA
WJF	AWP	GENERAL WM J FOX AIRFIELD	LANCASTER, CA
XNA	ASW	NORTHWEST ARKANSAS RGNL	FAYETTEVILLE/SPRINGDALE/, AR
YKM	ANM	YAKIMA AIR TERMINAL/MCALLISTER FIELD	YAKIMA, WA

Listed 195 Airports.